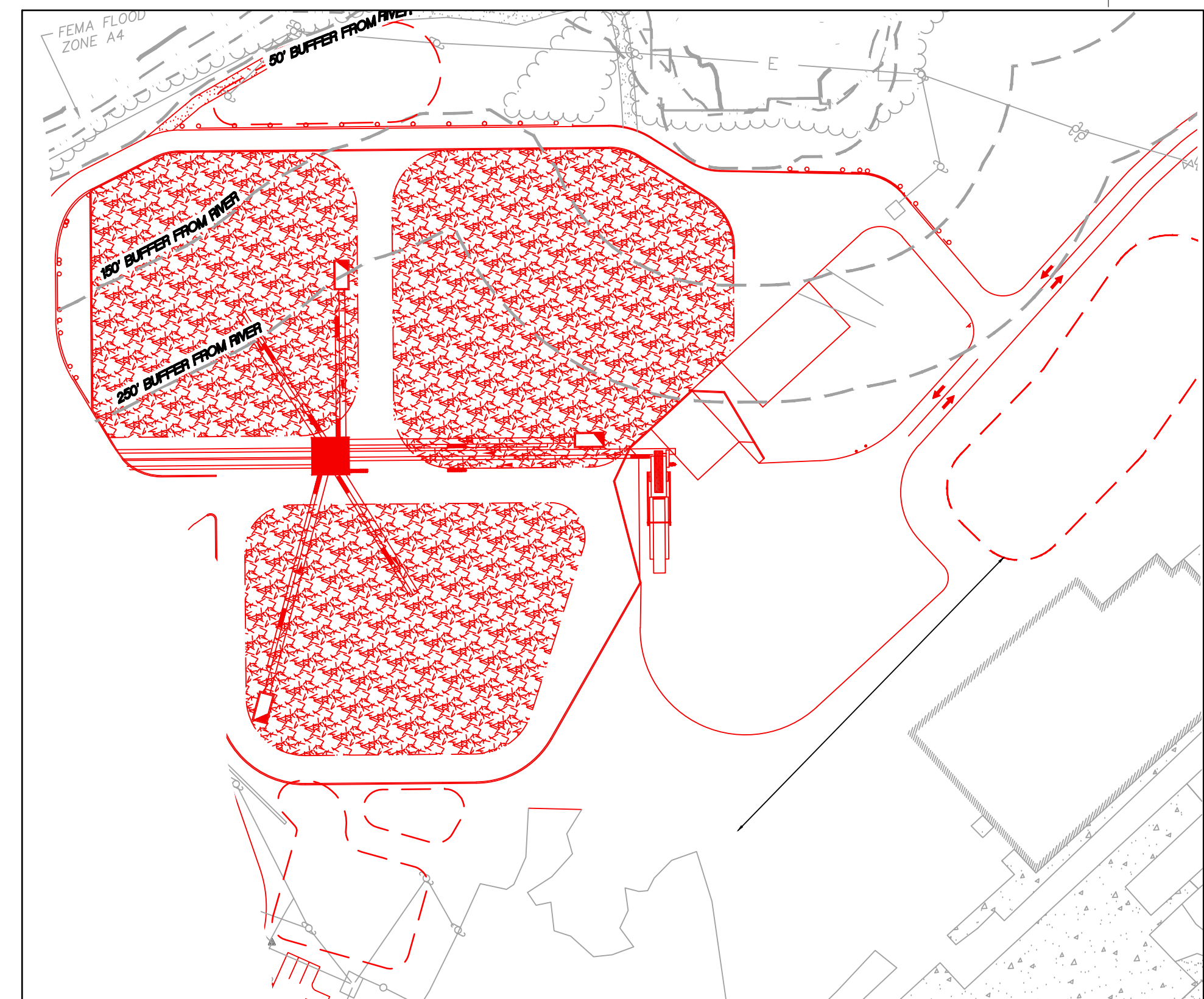
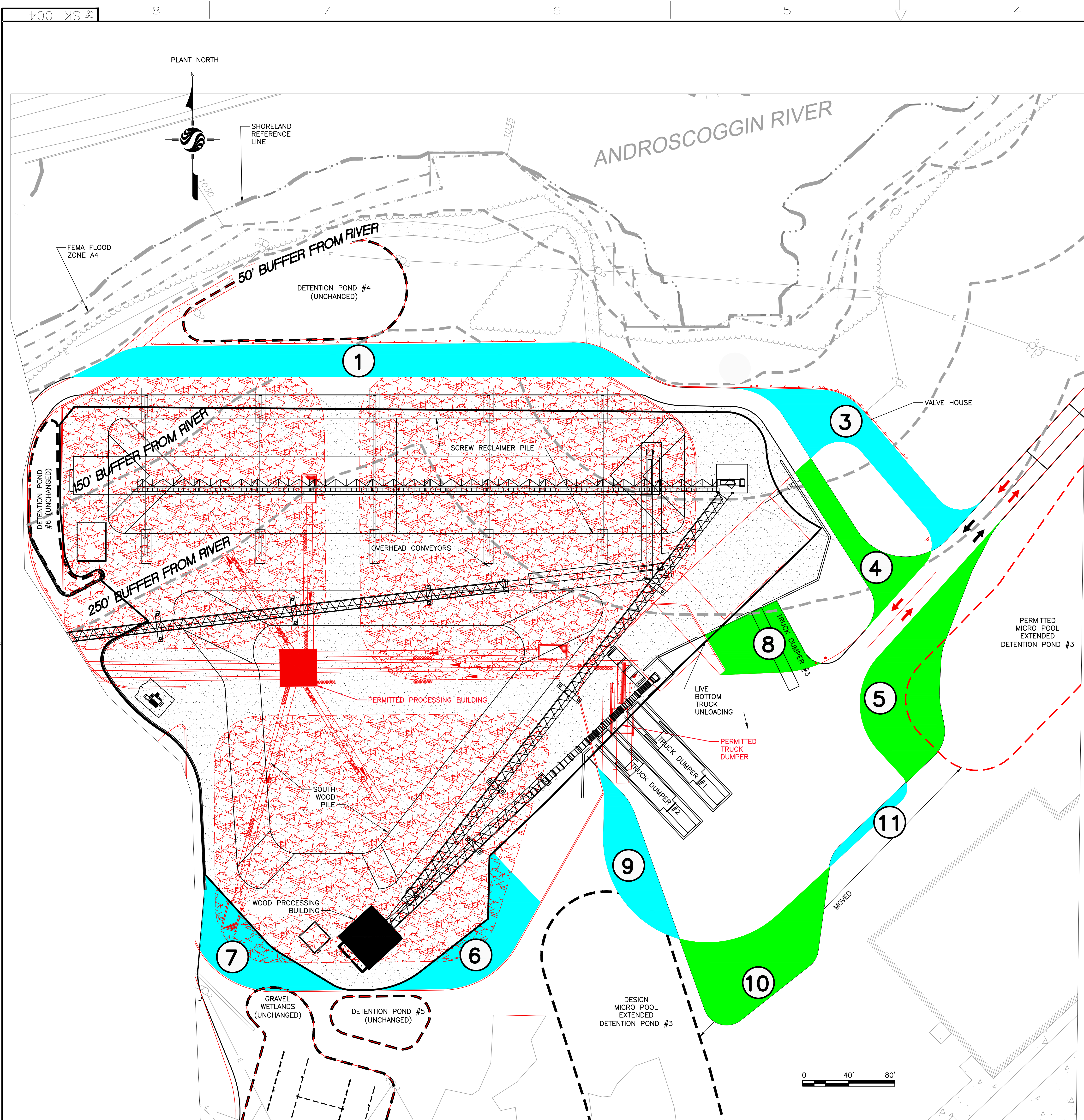
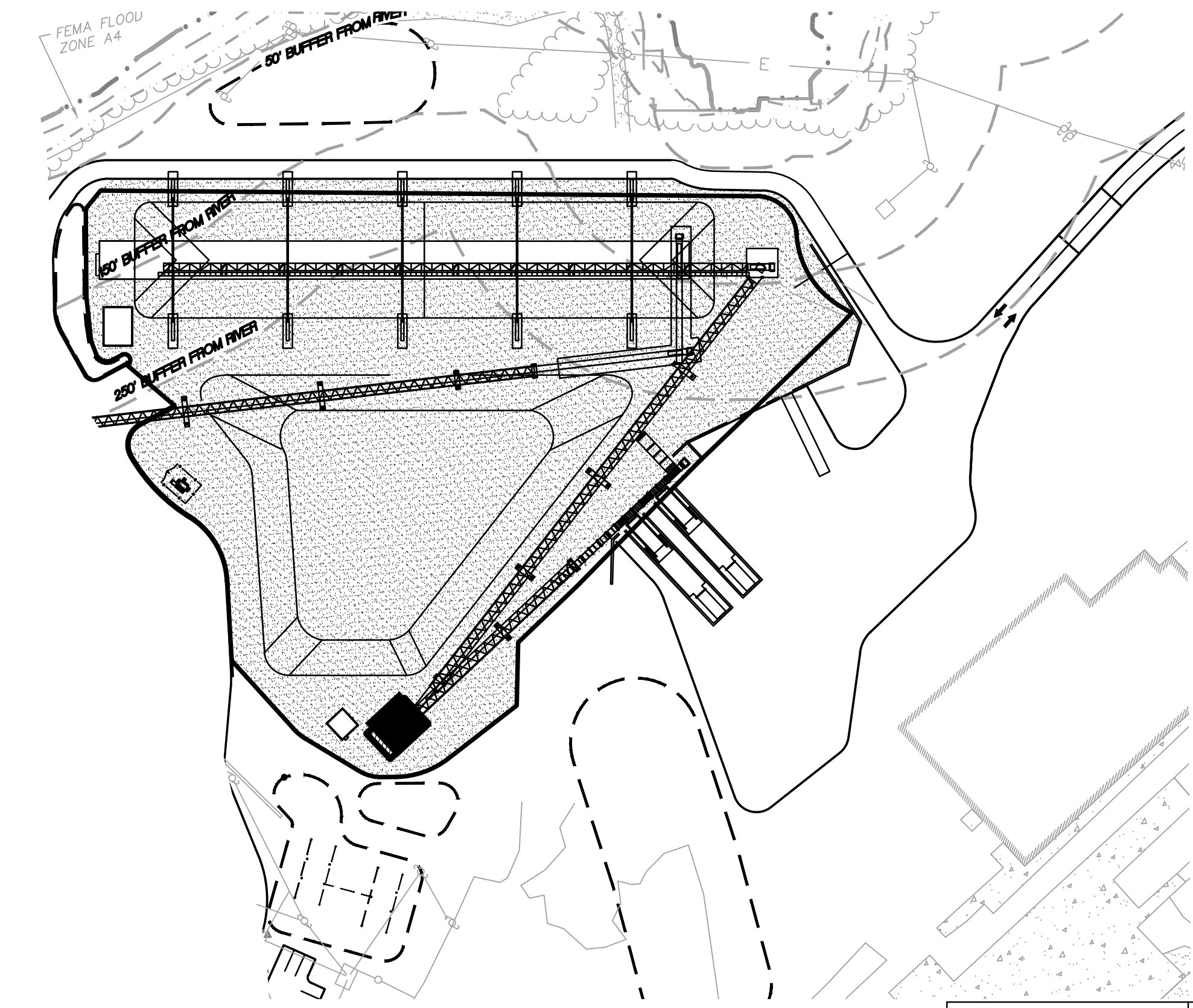


REVISIONS			
REV	DESCRIPTION	DATE	APPROVAL
00	ISSUE FOR INFORMATION	01/13/12	LAB
01	ISSUE FOR INFORMATION	05/04/12	LAB



PERMITTED
SCALE: 1"=100'



DESIGN
SCALE: 1"=100'

- DECREASED IMPERVIOUS
- INCREASED IMPERVIOUS
- PERMITTED LAYOUT
- DESIGN LAYOUT

NUMBER	AREA [SQ FT]	INCREASE / DECREASE
1	-12453	DECREASE
3	-6257	DECREASE
4	3572	INCREASE
5	8799	INCREASE
6	-6367	DECREASE
7	-4723	DECREASE
8	3716	INCREASE
9	-4099	DECREASE
10	7684	INCREASE
11	-702	DECREASE
TOTAL DECREASE [SQ FT]:		-34601
TOTAL INCREASE [SQ FT]:		23771

SHORELAND PROTECTION ZONE:
PERMITTED IMPERVIOUS AREA REMOVED FROM WITHIN 150' BUFFER OF RIVER = 11,912 SQ FT

PRELIMINARY
THIS DOCUMENT HAS NOT BEEN COMPLETED OR CHECKED, AND IS ISSUED FOR GENERAL INFORMATION AND/OR COMMENTS ONLY.
May 04, 2012

198800351
COA 00865

User Defined Field
813.20120
ORIG. CONTRACT NO.

DATE: 5/13/2012
SCALE: 1" = 40'
Type: XXXXX
Dist.Cust: -
Dist.Erec: -
Dist.MFG: -

Babcock & Wilcox Construction Co., Inc.
74 ROBINSON AVENUE, BARRISTON, OHIO
©2011 BABCOCK & WILCOX CONSTRUCTION CO., INC. ALL RIGHTS RESERVED.
THIS DRAWING IS THE PROPERTY OF BABCOCK & WILCOX CONSTRUCTION CO., INC. AND ITS USE IS GOVERNED BY THE TERMS AND CONDITIONS OF THE CONTRACT FOR WHICH IT WAS CREATED. (B&W CO. GRANTS A NON-EXCLUSIVE LICENSE TO USE, REPRODUCE AND DISTRIBUTE THIS DRAWING SOLELY FOR THE MAINTENANCE, REPAIR AND OPERATION, AND FOR SELECTING BIDS FOR ERECTION OF THE EQUIPMENT DISCLOSED HEREIN.)

GENERAL ARRANGEMENT
CIVIL
PERMITTED VERSUS DESIGN
COMPARISON PLAN - WOODYARD

PROJECT NO. 0652-7610 COA M000000 DWG. NO. SK-004E101 REV. 15/05/09

**BERLIN STATION, LLC
BIOMASS ENERGY FACILITY
BERLIN, NH**

U:\198800351\Design\Drawings\Drawings\00-arrangements\00-arrangements\00-arrangements.dwg, Layout1, 5/4/2012 11:51:44 AM, barstec, DWG to PDF, zoom, plot