



TransAlta Corporation

T (403) 267-7110

Box 1900, Station "M"

[www.transalta.com](http://www.transalta.com)

110 - 12<sup>th</sup> Avenue SW

Calgary, Alberta

T2P 2M1

**Gavin MacPhee**

**Specialist, Environment – Wind and Solar Operations**

Direct Line: 780-887-0276

Email: [gavin\\_macphee@transalta.com](mailto:gavin_macphee@transalta.com)

October 5, 2021

Jonathan Evans, Chair  
New Hampshire Site Evaluation Committee  
21 South Fruit Street, Suite 10  
Concord, NH  
03301

Dear Mr. Evans:

**RE: Docket No. 2021-02 - Antrim Wind Energy - Aviation Detection Lighting System (ADLS) Activity September, 2021**

For your consideration; TransAlta has compiled a list of daily Antrim ADLS activity for the month of September, 2021.

During routine maintenance of the Antrim Wind Energy substation the ADLS was forced on between September 8<sup>th</sup> and 20<sup>th</sup>. During this period the ADLS was set to on as per Federal Aviation Administration (FAA) requirements.

We hope this information helps to clarify the recent activity and appreciate your patience as we work with our vendor to optimize the Antrim ADLS. If you have any further questions, please feel free to email myself and I will respond as quickly as possible.

Yours truly,

**TRANSALTA CORPORATION**

Gavin MacPhee  
Specialist, Environmental – Wind and Solar Operations



**TransAlta Corporation**

Box 1900, Station "M"  
110 - 12<sup>th</sup> Avenue SW  
Calgary, Alberta  
T2P 2M1

**T** (403) 267-7110  
[www.transalta.com](http://www.transalta.com)

**Antrim Wind Energy – Aviation Detection Lighting System (ADLS) Daily Summary  
September, 2021**

Daily report created at

2021/09/01 15:59:55 UTC



### Current status

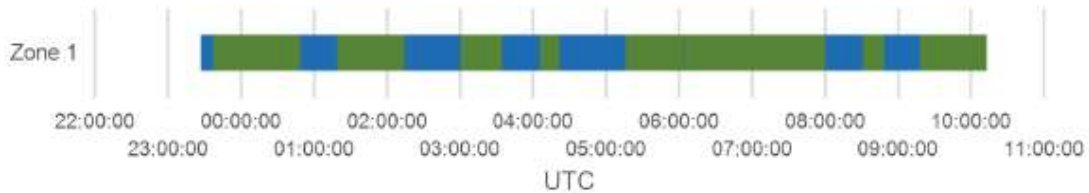
Locality Antrim  
Day / Night Day  
Mode Auto  
Latitude 43.074417  
Longitude -72.005597  
Sunset 23:25:00  
Sunrise 10:12:00

### Timeframe

From: 2021/08/31 16:00:10 UTC  
To: 2021/09/01 15:59:40 UTC

## Light control

 Lights deactivated  
 Lights activated



Sunset 23:25:00 UTC

Sunrise 10:12:00 UTC

Percentage - Night, between sunset and sunrise

Zone #	Lights activated	Lights deactivated
Zone 1	36.02 %	63.98 %

Daily report created at

2021/09/02 15:59:55 UTC



### Current status

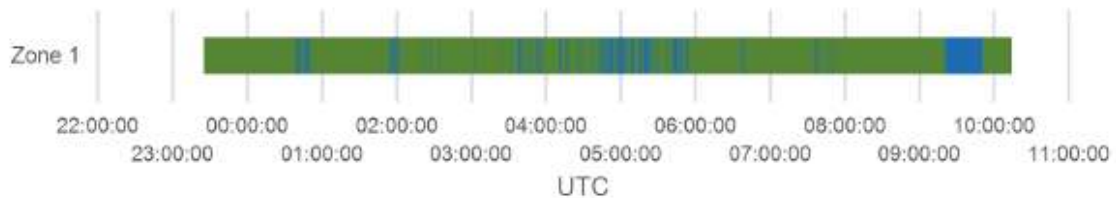
Locality Antrim  
Day / Night Day  
Mode Auto  
Latitude 43.074417  
Longitude -72.005597  
Sunset 23:24:00  
Sunrise 10:13:00

### Timeframe

From: 2021/09/01 16:00:10 UTC  
To: 2021/09/02 15:59:40 UTC

## Light control

 Lights deactivated  
 Lights activated



Sunset 23:24:00 UTC

Sunrise 10:13:00 UTC

Percentage - Night, between sunset and sunrise

Zone #	Lights activated	Lights deactivated
Zone 1	14.04 %	85.96 %

Daily report created at

2021/09/03 15:59:55 UTC



### Current status

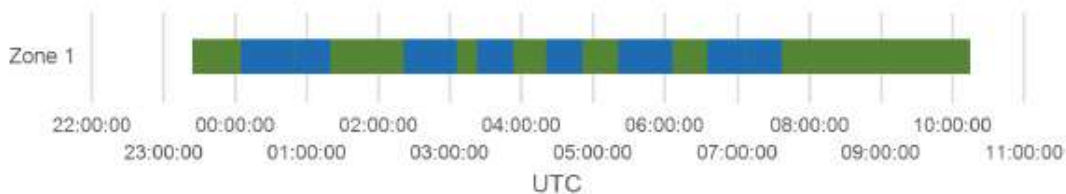
Locality Antrim  
Day / Night Day  
Mode Auto  
Latitude 43.074417  
Longitude -72.005597  
Sunset 23:22:00  
Sunrise 10:14:00

### Timeframe

From: 2021/09/02 16:00:10 UTC  
To: 2021/09/03 15:59:40 UTC

## Light control

 Lights deactivated  
 Lights activated



Sunset 23:22:00 UTC

Sunrise 10:14:00 UTC

Percentage - Night, between sunset and sunrise

Zone #	Lights activated	Lights deactivated
Zone 1	43.91 %	56.09 %

## Daily report created at

2021/09/04 15:59:55 UTC

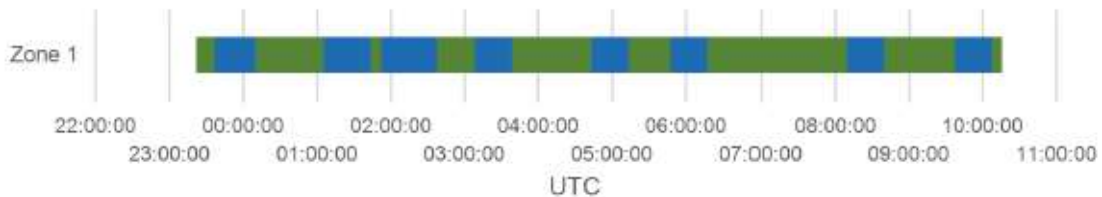
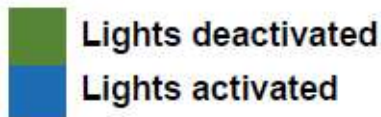
### Current status

Locality Antrim  
Day / Night Day  
Mode Auto  
Latitude 43.074417  
Longitude -72.005597  
Sunset 23:20:00  
Sunrise 10:15:00

### Timeframe

From: 2021/09/03 16:00:10 UTC  
To: 2021/09/04 15:59:40 UTC

## Light control



Sunset 23:20:00 UTC

Sunrise 10:15:00 UTC

Percentage - Night, between sunset and sunrise

Zone #	Lights activated	Lights deactivated
Zone 1	40.96 %	59.04 %

Daily report created at

2021/09/05 15:59:55 UTC



### Current status

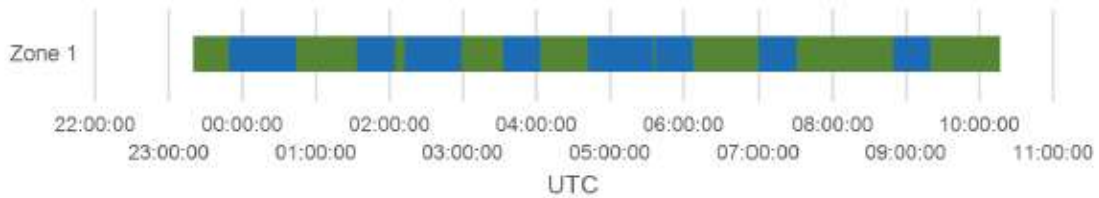
Locality Antrim  
Day / Night Day  
Mode Auto  
Latitude 43.074417  
Longitude -72.005597  
Sunset 23:18:00  
Sunrise 10:16:00

### Timeframe

From: 2021/09/04 16:00:10 UTC  
To: 2021/09/05 15:59:40 UTC

## Light control

 Lights deactivated  
 Lights activated



Sunset 23:18:00 UTC

Sunrise 10:16:00 UTC

Percentage - Night, between sunset and sunrise

Zone #	Lights activated	Lights deactivated
Zone 1	46.63 %	53.37 %



Daily report created at

2021/09/06 15:59:55 UTC



**Current status**

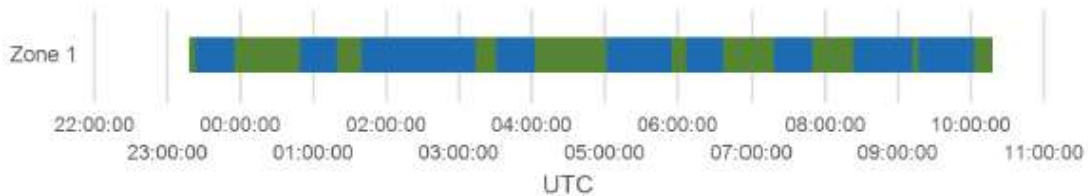
Locality Antrim  
Day / Night Day  
Mode Auto  
Latitude 43.074417  
Longitude -72.005597  
Sunset 23:16:00  
Sunrise 10:17:00

**Timeframe**

From: 2021/09/05 16:00:10 UTC  
To: 2021/09/06 15:59:40 UTC

## Light control

 Lights deactivated  
 Lights activated



Sunset 23:16:00 UTC

Sunrise 10:17:00 UTC

Percentage - Night, between sunset and sunrise

Zone #	Lights activated	Lights deactivated
Zone 1	59.97 %	40.03 %



Daily report created at

2021/09/07 15:59:56 UTC



### Current status

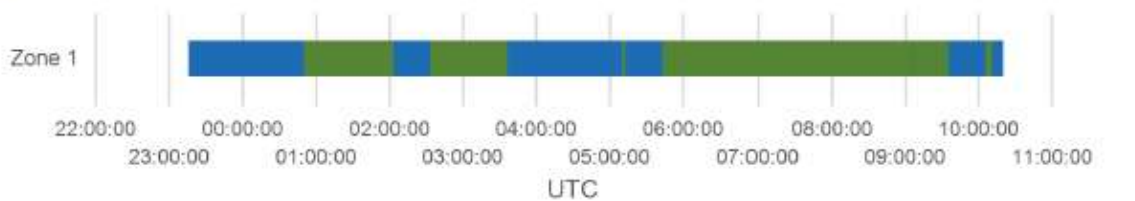
Locality Antrim  
Day / Night Day  
Mode Auto  
Latitude 43.074417  
Longitude -72.005597  
Sunset 23:15:00  
Sunrise 10:19:00

### Timeframe

From: 2021/09/06 16:00:10 UTC  
To: 2021/09/07 15:59:40 UTC

## Light control

 Lights deactivated  
 Lights activated



Percentage - Night, between sunset and sunrise

Zone #	Lights activated	Lights deactivated
Zone 1	43.37 %	56.63 %

**September 8 & 9**

**Power outage**

Daily report created at

2021/09/10 15:59:57 UTC

**Current status**

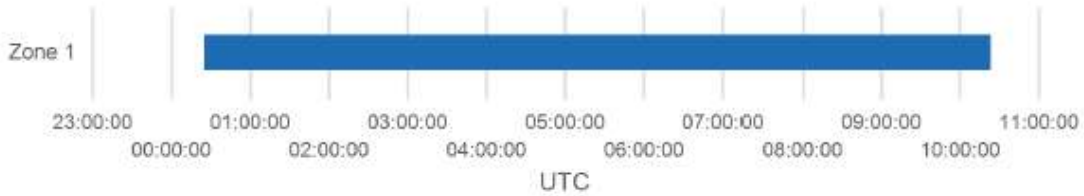
Locality                    Antrim  
Day / Night                Day  
Mode                        Auto  
Latitude                    43.074417  
Longitude                  -72.005597  
Sunset                     23:09:00  
Sunrise                    10:22:00

**Timeframe**

From:                    2021/09/10 15:59:40 UTC  
To:                        2021/09/10 15:59:40 UTC

## Light control

- Lights deactivated
- Lights activated



Sunset 23:09:00 UTC

Sunrise 10:22:00 UTC

Percentage - Night, between sunset and sunrise

Zone #	Lights activated	Lights deactivated
Zone 1	100.00 %	0.00 %

Daily report created at

2021/09/11 15:59:55 UTC

### Current status

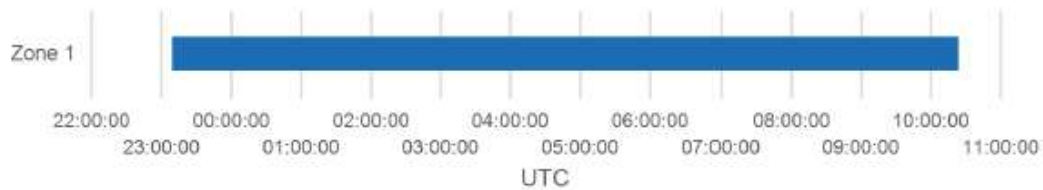
Locality Antrim  
Day / Night Day  
Mode Auto  
Latitude 43.074417  
Longitude -72.005597  
Sunset 23:07:00  
Sunrise 10:23:00

### Timeframe

From: 2021/09/10 16:00:10 UTC  
To: 2021/09/11 15:59:40 UTC

## Light control

- Lights deactivated
- Lights activated



Sunset 23:07:00 UTC

Sunrise 10:23:00 UTC

Percentage - Night, between sunset and sunrise

Zone #	Lights activated	Lights deactivated
Zone 1	100.00 %	0.00 %

Daily report created at

2021/09/12 15:59:55 UTC



### Current status

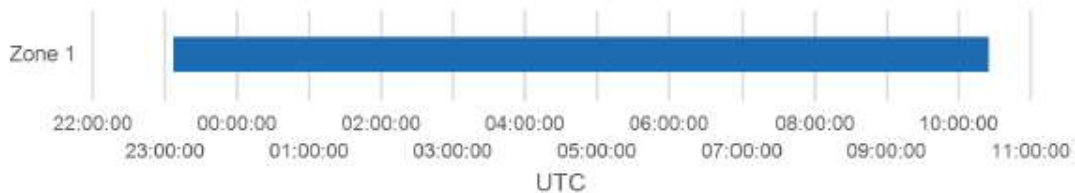
Locality Antrim  
Day / Night Day  
Mode Auto  
Latitude 43.074417  
Longitude -72.005597  
Sunset 23:06:00  
Sunrise 10:24:00

### Timeframe

From: 2021/09/11 16:00:10 UTC  
To: 2021/09/12 15:59:40 UTC

## Light control

-  Lights deactivated
-  Lights activated



Sunset 23:06:00 UTC

Sunrise 10:24:00 UTC

Percentage - Night, between sunset and sunrise

Zone #	Lights activated	Lights deactivated
Zone 1	100.00 %	0.00 %

Daily report created at

2021/09/13 15:59:55 UTC



### Current status

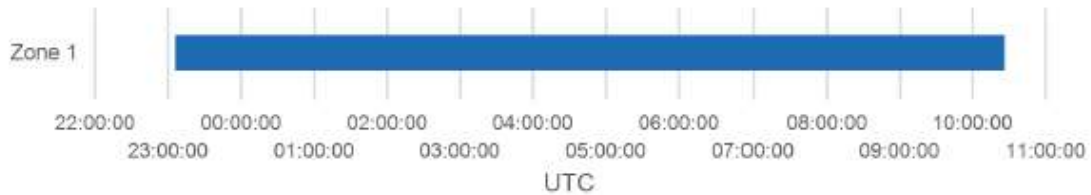
Locality Antrim  
Day / Night Day  
Mode Auto  
Latitude 43.074417  
Longitude -72.005597  
Sunset 23:04:00  
Sunrise 10:25:00

### Timeframe

From: 2021/09/12 16:00:10 UTC  
To: 2021/09/13 15:59:40 UTC

## Light control

 Lights deactivated  
 Lights activated



Sunset 23:04:00 UTC

Sunrise 10:25:00 UTC

Percentage - Night, between sunset and sunrise

Zone #	Lights activated	Lights deactivated
Zone 1	100.00 %	0.00 %





Daily report created at

2021/09/15 15:59:55 UTC



### Current status

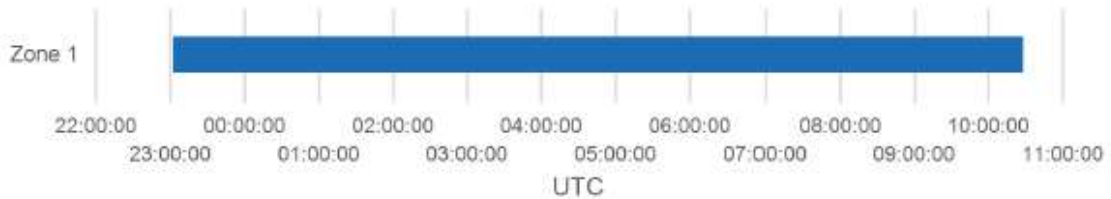
Locality                    Antrim  
Day / Night                Day  
Mode                        Auto  
Latitude                    43.074417  
Longitude                  -72.005597  
Sunset                     23:00:00  
Sunrise                    10:27:00

### Timeframe

From:                    2021/09/14 16:00:10 UTC  
To:                        2021/09/15 15:59:40 UTC

## Light control

-  Lights deactivated
-  Lights activated



Sunset 23:00:00 UTC

Sunrise 10:27:00 UTC

Percentage - Night, between sunset and sunrise

Zone #	Lights activated	Lights deactivated
Zone 1	100.00 %	0.00 %



Daily report created at

2021/09/17 15:59:55 UTC



### Current status

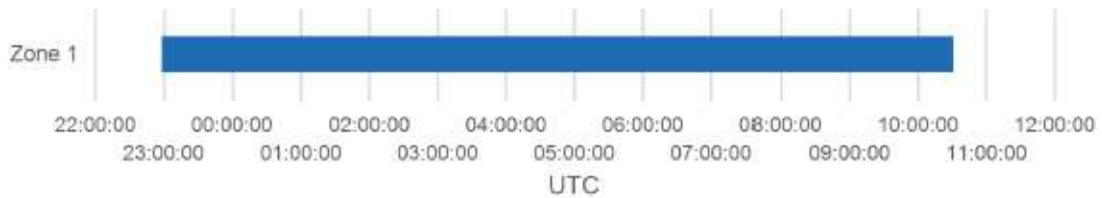
Locality Antrim  
Day / Night Day  
Mode Auto  
Latitude 43.074417  
Longitude -72.005597  
Sunset 22:56:00  
Sunrise 10:30:00

### Timeframe

From: 2021/09/16 16:00:10 UTC  
To: 2021/09/17 15:59:40 UTC

## Light control

 Lights deactivated  
 Lights activated



Sunset 22:56:00 UTC

Sunrise 10:30:00 UTC

Percentage - Night, between sunset and sunrise

Zone #	Lights activated	Lights deactivated
Zone 1	100.00 %	0.00 %

Daily report created at

2021/09/18 15:59:55 UTC



### Current status

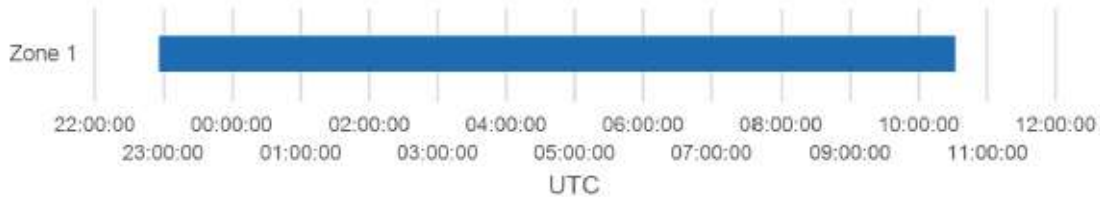
Locality Antrim  
Day / Night Day  
Mode Auto  
Latitude 43.074417  
Longitude -72.005597  
Sunset 22:54:00  
Sunrise 10:31:00

### Timeframe

From: 2021/09/17 16:00:10 UTC  
To: 2021/09/18 15:59:40 UTC

## Light control

 Lights deactivated  
 Lights activated



Sunset 22:54:00 UTC

Sunrise 10:31:00 UTC

Percentage - Night, between sunset and sunrise

Zone #	Lights activated	Lights deactivated
Zone 1	100.00 %	0.00 %

Daily report created at

2021/09/19 15:59:56 UTC



### Current status

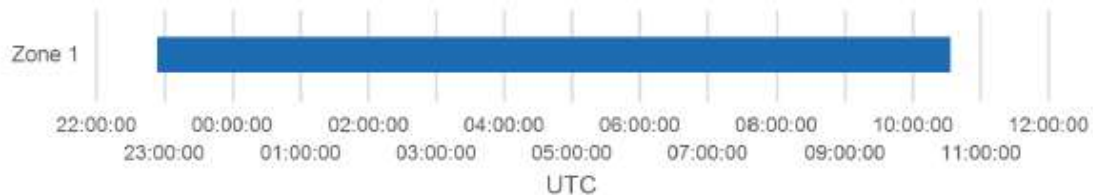
Locality Antrim  
Day / Night Day  
Mode Auto  
Latitude 43.074417  
Longitude -72.005597  
Sunset 22:53:00  
Sunrise 10:32:00

### Timeframe

From: 2021/09/18 16:00:10 UTC  
To: 2021/09/19 15:59:40 UTC

## Light control

 Lights deactivated  
 Lights activated



Sunset 22:53:00 UTC

Sunrise 10:32:00 UTC

Percentage - Night, between sunset and sunrise

Zone #	Lights activated	Lights deactivated
Zone 1	100.00 %	0.00 %

Daily report created at

2021/09/20 15:59:55 UTC



### Current status

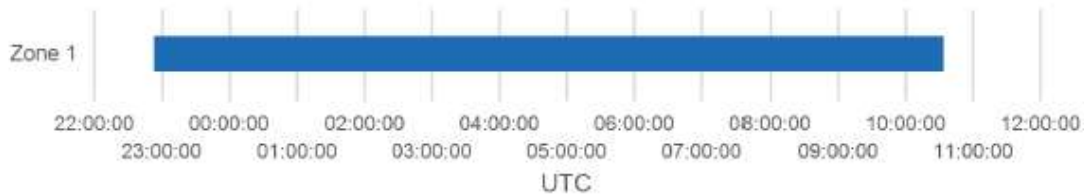
Locality Antrim  
Day / Night Day  
Mode Auto  
Latitude 43.074417  
Longitude -72.005597  
Sunset 22:51:00  
Sunrise 10:33:00

### Timeframe

From: 2021/09/19 16:00:10 UTC  
To: 2021/09/20 15:59:40 UTC

## Light control

 Lights deactivated  
 Lights activated



Sunset 22:51:00 UTC

Sunrise 10:33:00 UTC

Percentage - Night, between sunset and sunrise

Zone #	Lights activated	Lights deactivated
Zone 1	100.00 %	0.00 %



Daily report created at

2021/09/21 15:59:55 UTC



### Current status

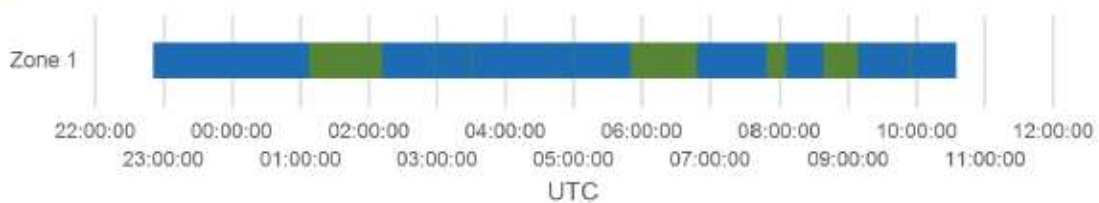
Locality Antrim  
Day / Night Day  
Mode Auto  
Latitude 43.074417  
Longitude -72.005597  
Sunset 22:49:00  
Sunrise 10:34:00

### Timeframe

From: 2021/09/20 16:00:10 UTC  
To: 2021/09/21 15:59:40 UTC

## Light control

 Lights deactivated  
 Lights activated



Sunset 22:49:00 UTC

Sunrise 10:34:00 UTC

Percentage - Night, between sunset and sunrise

Zone #	Lights activated	Lights deactivated
Zone 1	75.42 %	24.58 %



Daily report created at

2021/09/22 15:59:55 UTC



### Current status


Locality Antrim  
Day / Night Day  
Mode Auto  
Latitude 43.074417  
Longitude -72.005597  
Sunset 22:47:00  
Sunrise 10:35:00

### Timeframe

From: 2021/09/21 16:00:10 UTC  
To: 2021/09/22 15:59:40 UTC

## Light control

 Lights deactivated  
 Lights activated



Sunset 22:47:00 UTC

Sunrise 10:35:00 UTC

Percentage - Night, between sunset and sunrise

Zone #	Lights activated	Lights deactivated
Zone 1	37.88 %	62.12 %

Daily report created at

2021/09/23 15:59:55 UTC



### Current status

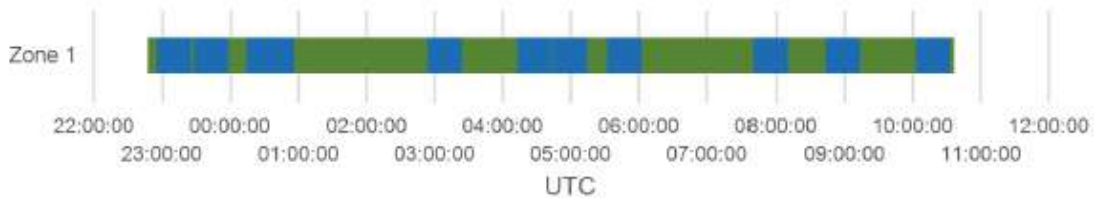
Locality Antrim  
Day / Night Day  
Mode Auto  
Latitude 43.074417  
Longitude -72.005597  
Sunset 22:45:00  
Sunrise 10:36:00

### Timeframe

From: 2021/09/22 16:00:10 UTC  
To: 2021/09/23 15:59:40 UTC

## Light control

 Lights deactivated  
 Lights activated



Sunset 22:45:00 UTC

Sunrise 10:36:00 UTC

Percentage - Night, between sunset and sunrise

Zone #	Lights activated	Lights deactivated
Zone 1	44.31 %	55.69 %

Daily report created at

2021/09/24 15:59:55 UTC



### Current status

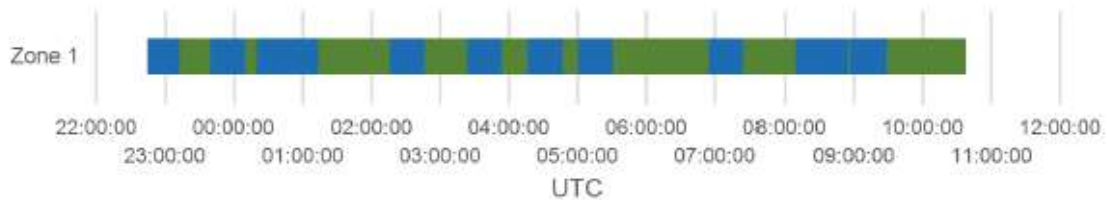
Locality Antrim  
Day / Night Day  
Mode Auto  
Latitude 43.074417  
Longitude -72.005597  
Sunset 22:43:00  
Sunrise 10:37:00

### Timeframe

From: 2021/09/23 16:00:10 UTC  
To: 2021/09/24 15:59:40 UTC

## Light control

 Lights deactivated  
 Lights activated



Sunset 22:43:00 UTC

Sunrise 10:37:00 UTC

Percentage - Night, between sunset and sunrise

Zone #	Lights activated	Lights deactivated
Zone 1	47.91 %	52.09 %

Daily report created at

2021/09/25 15:59:55 UTC



### Current status

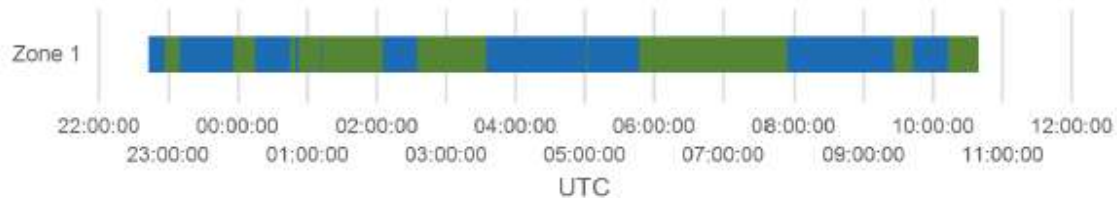
Locality Antrim  
Day / Night Day  
Mode Auto  
Latitude 43.074417  
Longitude -72.005597  
Sunset 22:41:00  
Sunrise 10:39:00

### Timeframe

From: 2021/09/24 16:00:10 UTC  
To: 2021/09/25 15:59:40 UTC

## Light control

 Lights deactivated  
 Lights activated



Sunset 22:41:00 UTC

Sunrise 10:39:00 UTC

Percentage - Night, between sunset and sunrise

Zone #	Lights activated	Lights deactivated
Zone 1	52.59 %	47.41 %

## Daily report created at

2021/09/26 15:59:55 UTC



### Current status

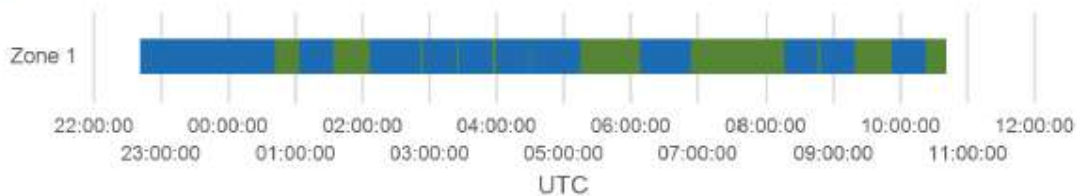
Locality Antrim  
Day / Night Day  
Mode Auto  
Latitude 43.074417  
Longitude -72.005597  
Sunset 22:40:00  
Sunrise 10:40:00

### Timeframe

From: 2021/09/25 16:00:10 UTC  
To: 2021/09/26 15:59:40 UTC

## Light control

 Lights deactivated  
 Lights activated



Sunset 22:40:00 UTC

Sunrise 10:40:00 UTC

Percentage - Night, between sunset and sunrise

Zone #	Lights activated	Lights deactivated
Zone 1	65.05 %	34.95 %

## Daily report created at

2021/09/27 15:59:55 UTC



### Current status

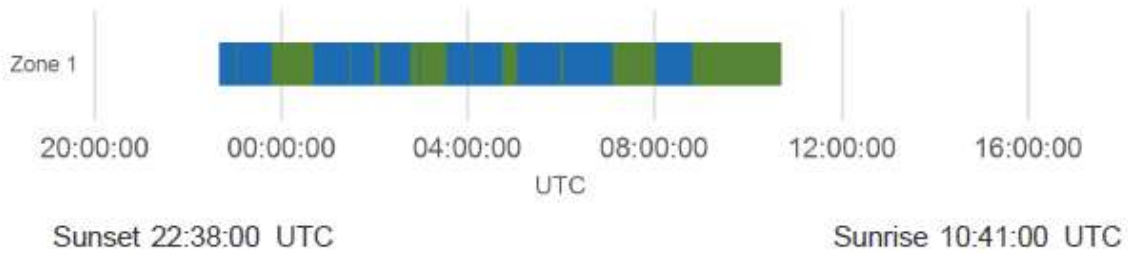
Locality Antrim  
Day / Night Day  
Mode Auto  
Latitude 43.074417  
Longitude -72.005597  
Sunset 22:38:00  
Sunrise 10:41:00

### Timeframe

From: 2021/09/26 16:00:10 UTC  
To: 2021/09/27 15:59:40 UTC

## Light control

 Lights deactivated  
 Lights activated



Percentage - Night, between sunset and sunrise

Zone #	Lights activated	Lights deactivated
Zone 1	58.42 %	41.58 %



## Daily report created at

2021/09/28 15:59:56 UTC



### Current status

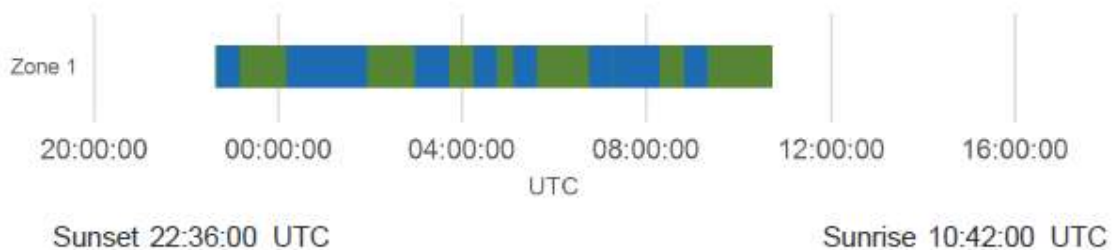
Locality Antrim  
Day / Night Day  
Mode Auto  
Latitude 43.074417  
Longitude -72.005597  
Sunset 22:36:00  
Sunrise 10:42:00

### Timeframe

From: 2021/09/27 16:00:10 UTC  
To: 2021/09/28 15:59:40 UTC

## Light control

 Lights deactivated  
 Lights activated



Percentage - Night, between sunset and sunrise

Zone #	Lights activated	Lights deactivated
Zone 1	50.07 %	49.93 %



Daily report created at

2021/09/29 15:59:55 UTC



### Current status

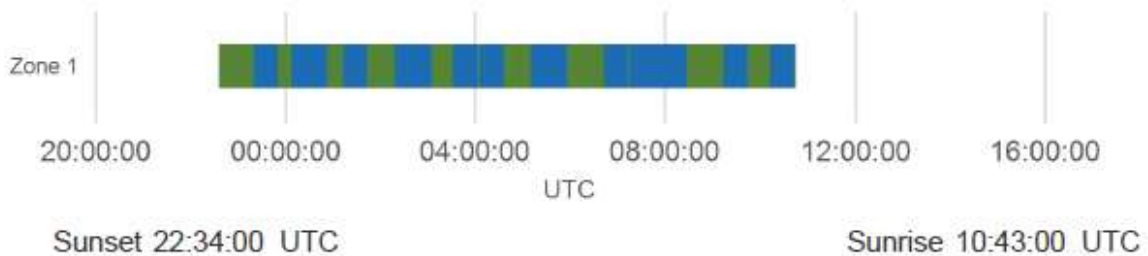
Locality Antrim  
Day / Night Day  
Mode Auto  
Latitude 43.074417  
Longitude -72.005597  
Sunset 22:34:00  
Sunrise 10:43:00

### Timeframe

From: 2021/09/28 16:00:10 UTC  
To: 2021/09/29 15:59:40 UTC

## Light control

 Lights deactivated  
 Lights activated



Percentage - Night, between sunset and sunrise

Zone #	Lights activated	Lights deactivated
Zone 1	57.84 %	42.16 %

Daily report created at

2021/09/30 15:59:55 UTC



### Current status

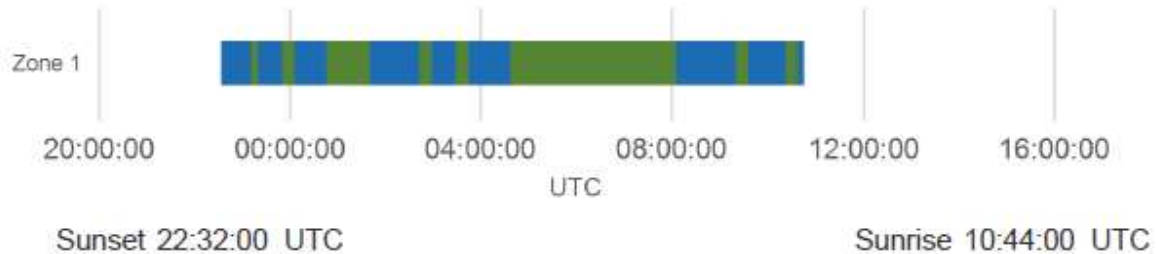
Locality Antrim  
Day / Night Day  
Mode Auto  
Latitude 43.074417  
Longitude -72.005597  
Sunset 22:32:00  
Sunrise 10:44:00

### Timeframe

From: 2021/09/29 16:00:10 UTC  
To: 2021/09/30 15:59:40 UTC

## Light control

 Lights deactivated  
 Lights activated



Percentage - Night, between sunset and sunrise

Zone #	Lights activated	Lights deactivated
Zone 1	51.96 %	48.04 %

## Daily report created at

2021/10/01 15:59:55 UTC



### Current status

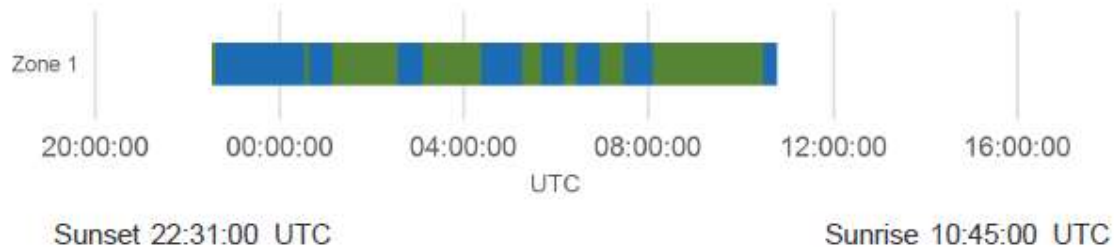
Locality Antrim  
Day / Night Day  
Mode Auto  
Latitude 43.074417  
Longitude -72.005597  
Sunset 22:31:00  
Sunrise 10:45:00

### Timeframe

From: 2021/09/30 16:00:10 UTC  
To: 2021/10/01 15:59:40 UTC

## Light control

 Lights deactivated  
 Lights activated



Percentage - Night, between sunset and sunrise

Zone #	Lights activated	Lights deactivated
Zone 1	47.35 %	52.65 %



**TransAlta Corporation**

Box 1900, Station "M"  
110 - 12<sup>th</sup> Avenue SW  
Calgary, Alberta  
T2P 2M1

**T** (403) 267-7110  
[www.transalta.com](http://www.transalta.com)

**Antrim Wind Energy – Aviation Detection Lighting System (ADLS) Activity  
September, 2021**

Period Beginning	Sunset (UTC)	Period Ending	Sunrise (UTC)	Duration of Night	Lights Activated Percentage	Lights Deactivated Percentage	Total %	Lights Activated Time	Lights Deactivated Time
2021/08/31 23:25	23:25:00	2021/09/01 10:12	10:12:00	10:47:00	36.02%	63.98%	100.00%	3:53:03	6:53:57
2021/09/01 23:34	23:24:00	2021/09/02 10:13	10:13:00	10:39:00	14.04%	85.96%	100.00%	1:29:43	9:09:17
2021/09/02 23:22	23:22:00	2021/09/03 10:14	10:14:00	10:52:00	43.91%	56.09%	100.00%	4:46:18	6:05:42
2021/09/03 23:20	23:20:00	2021/09/04 10:15	10:15:00	10:55:00	40.96%	59.04%	100.00%	4:28:17	6:26:43
2021/09/04 23:18	23:18:00	2021/09/05 10:16	10:16:00	10:58:00	46.63%	53.37%	100.00%	5:06:50	5:51:10
2021/09/05 23:16	23:16:00	2021/09/06 10:17	10:17:00	11:01:00	59.97%	40.03%	100.00%	6:36:24	4:24:36
2021/09/06 23:15	23:15:00	2021/09/07 10:19	10:19:00	11:04:00	43.37%	56.63%	100.00%	4:47:59	6:16:01
2021/09/07 23:15	23:15:00	2021/09/08 10:19	10:19:00	11:04:00	100.00%	0.00%	100.00%	11:04:00	0:00:00
2021/09/08 23:15	23:15:00	2021/09/09 10:19	10:19:00	11:04:00	100.00%	0.00%	100.00%	11:04:00	0:00:00
2021/09/09 23:09	23:09:00	2021/09/10 10:22	10:22:00	11:13:00	100.00%	0.00%	100.00%	11:13:00	0:00:00
2021/09/10 23:07	23:07:00	2021/09/11 10:23	10:23:00	11:16:00	100.00%	0.00%	100.00%	11:16:00	0:00:00
2021/09/11 23:06	23:06:00	2021/09/12 10:24	10:24:00	11:18:00	100.00%	0.00%	100.00%	11:18:00	0:00:00
2021/09/12 23:04	23:04:00	2021/09/13 10:25	10:25:00	11:21:00	100.00%	0.00%	100.00%	11:21:00	0:00:00
2021/09/13 23:02	23:02:00	2021/09/14 10:26	10:26:00	11:24:00	100.00%	0.00%	100.00%	11:24:00	0:00:00
2021/09/14 23:00	23:00:00	2021/09/15 10:27	10:27:00	11:27:00	100.00%	0.00%	100.00%	11:27:00	0:00:00
2021/09/15 22:58	22:58:00	2021/09/16 10:29	10:29:00	11:31:00	100.00%	0.00%	100.00%	11:31:00	0:00:00
2021/09/16 22:56	22:56:00	2021/09/17 10:30	10:30:00	11:34:00	100.00%	0.00%	100.00%	11:34:00	0:00:00
2021/09/17 22:54	22:54:00	2021/09/18 10:31	10:31:00	11:37:00	100.00%	0.00%	100.00%	11:37:00	0:00:00
2021/09/18 22:53	22:53:00	2021/09/19 10:32	10:32:00	11:39:00	100.00%	0.00%	100.00%	11:39:00	0:00:00
2021/09/19 22:21	22:51:00	2021/09/20 10:33	10:33:00	12:12:00	100.00%	0.00%	100.00%	12:12:00	0:00:00
2021/09/20 22:49	22:49:00	2021/09/21 10:34	10:34:00	11:45:00	75.42%	24.58%	100.00%	8:51:43	2:53:17
2021/09/21 22:47	22:47:00	2021/09/22 10:35	10:35:00	11:48:00	37.88%	62.12%	100.00%	4:28:11	7:19:49
2021/09/22 22:45	22:45:00	2021/09/23 10:36	10:36:00	11:51:00	44.31%	55.69%	100.00%	5:15:03	6:35:57
2021/09/23 22:43	22:43:00	2021/09/24 10:37	10:37:00	11:54:00	47.91%	52.09%	100.00%	5:42:05	6:11:55
2021/09/24 22:41	22:41:00	2021/09/25 10:39	10:39:00	11:58:00	52.59%	47.41%	100.00%	6:17:36	5:40:24
2021/09/25 22:40	22:40:00	2021/09/26 10:40	10:40:00	12:00:00	65.05%	34.95%	100.00%	7:48:22	4:11:38
2021/09/26 22:38	22:38:00	2021/09/27 10:41	10:41:00	12:03:00	58.42%	41.58%	100.00%	7:02:23	5:00:37
2021/09/27 22:36	22:36:00	2021/09/28 10:42	10:42:00	12:06:00	50.07%	49.93%	100.00%	6:03:30	6:02:30
2021/09/28 22:34	23:34:00	2021/09/29 10:43	10:43:00	12:09:00	57.84%	42.16%	100.00%	7:01:39	5:07:21
2021/09/29 22:32	22:00:00	2021/09/30 10:44	10:44:00	12:12:00	51.96%	48.04%	100.00%	6:20:21	5:51:39
2021/09/30 22:31	22:31:00	2021/10/01 10:45	10:45:00	12:14:00	47.35%	52.65%	100.00%	5:47:33	6:26:27
				<b>Average</b>	70.12%	29.88%		8:04:44	3:26:06
				<b>Median</b>	59.97%	40.03%		7:02:23	4:24:36
				<b>Min</b>	14.04%	0.00%		1:29:43	0:00:00
				<b>Max</b>	100.00%	85.96%		12:12:00	9:09:17