SHEET INTENTIONALLY LEFT BLANK

SHEET INTENTIONALLY LEFT BLANK

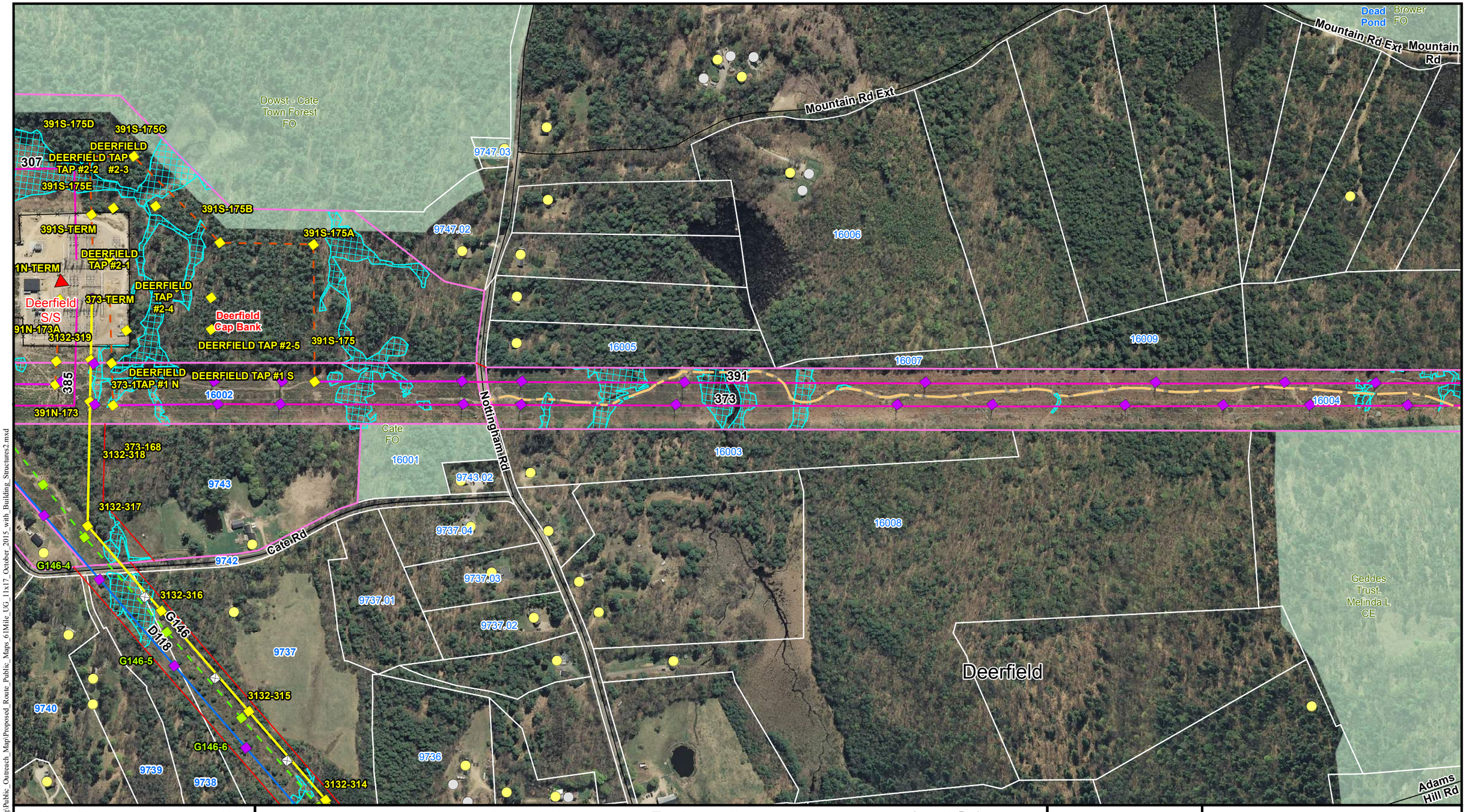

The Northern Pass
Transmission Line Project
Proposed Route
Deerfield

Project Maps

PRELIMINARY ENGINEERNG

U:\ProjectsNus\PSNH\ArcDocs\Permitting\Public_Outreach_Map\Proposed_Route_Public_Maps_61Mile_UG_11x17_October_2015_with_Building_Structures2.mxd

Source: NHDOT 2010 and 2011 Aerials; New Hampshire GRANIT GIS Data; Cornerstone Energy; Normandeau; Burns & McDonnell.

December 2, 2015

Structure Number	Structure Height	Cross Section
373-180	74.5	DS-01
373-186	74.5	DS-01

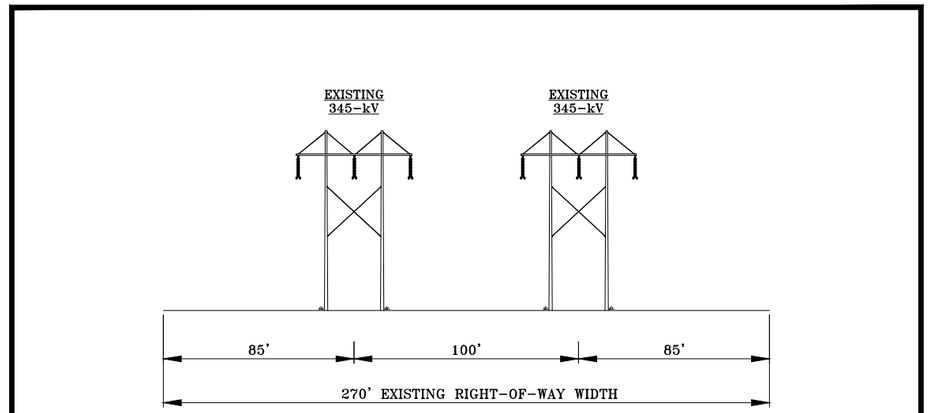

SEGMENT DS-01

NO ADDITIONAL VEGETATION CLEARING WILL BE REQUIRED.
CURRENT VEGETATION MANAGEMENT PRACTICES WILL REMAIN IN EFFECT.

Brower FO

Mountain Rd

Tandy Rd

Adams Hill Rd

Geddes Trust, Melinda L CE

Deerfield

16010
16011
16012
16013
16014
16015
16016
16018
16019
16004
180
186
391
373

400 200 0 400
Feet

HVDC Line
HVDC UG - Trenched
HVDC UG - Trenchless
345-kV Line
Existing 345-kV Line
Existing 115-kV Line
Existing Distribution Line
Relocated 115-kV Line
Relocated 345-kV Line
Relocated Distribution Line
ROW Boundary
Edge of Corridor
Existing Structure
Existing Structure - Removed
Proposed HVDC Structure
Proposed 345-kV Structure
Relocated Structure
Distribution Pole
Replacement Structures
Delineated Wetlands
Town Boundary
3582 Property Owner Identification
Eversource Owned Parcels
Access to Replacement Structures
Building Structures
Residential
Commercial
Other
Conservation Easement, State/Federal Parks and Public Lands

THE NORTHERN PASS

The Northern Pass
Transmission Line Project
Proposed Route
Deerfield

Project Maps

PRELIMINARY ENGINEERNG

U:\Projects\nus\PSNH\ArcDocs\Permitting\Public_Outreach_Map\Proposed_Route_Public_Maps_6\Mile_UG_11x17_October_2015_with_Building_Structures2.mxd

Source: NHDOT 2010 and 2011 Aerials; New Hampshire GRANIT GIS Data; Cornerstone Energy; Normandeau; Burns & McDonnell.

December 2, 2015

SHEET INTENTIONALLY LEFT BLANK

SHEET INTENTIONALLY LEFT BLANK

Nottingham
Deerfield
Pawtuckaway State Park FO
O'Neal Lot FO
Tandy Rd
Reservation Rd
16017
16020
16021
16022
16023
16024
16025
16026
16027
16028
16029
16030
16030.01
391
373

400 200 0 400
Feet

HVDC Line
HVDC UG - Trenched
HVDC UG - Trenchless
345-kV Line
Existing 345-kV Line
Existing 115-kV Line
Existing Distribution Line
Relocated 115-kV Line
Relocated 345-kV Line
Relocated Distribution Line
ROW Boundary
Edge of Corridor
Existing Structure
Existing Structure - Removed
Proposed HVDC Structure
Proposed 345-kV Structure
Relocated Structure
Distribution Pole
Replacement Structures
Delineated Wetlands
Town Boundary
3582 Property Owner Identification
Eversource Owned Parcels
Access to Replacement Structures
Building Structures
Residential
Commercial
Other
Conservation Easement, State/Federal Parks and Public Lands

THE NORTHERN PASS

The Northern Pass
Transmission Line Project
Proposed Route
Deerfield, Nottingham

Project Maps

PRELIMINARY ENGINEERNG

U:\Projects\Nus\PSNH\ArcDocs\Permitting\Public_Outreach_Map\Proposed_Route_Public_Maps_6 Mile_UG_11x17_October_2015_with_Building_Structures2.mxd

Source: NHDOT 2010 and 2011 Aerials; New Hampshire GRANIT GIS Data; Cornerstone Energy; Normandeau; Burns & McDonnell.

December 2, 2015

Structure Number	Structure Height	Cross Section
391-206	90.25	DS-01
373-207	70	DS-01
373-208	79	DS-01

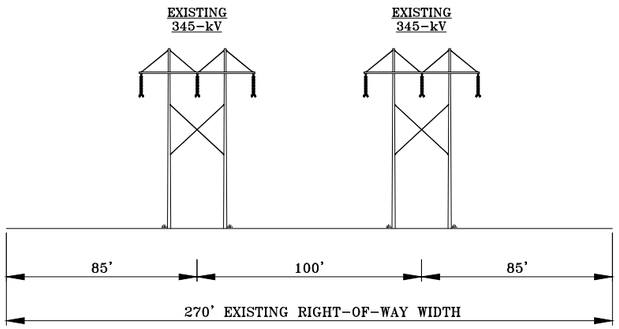

SEGMENT DS-01

NO ADDITIONAL VEGETATION CLEARING WILL BE REQUIRED.
CURRENT VEGETATION MANAGEMENT PRACTICES WILL REMAIN IN EFFECT.

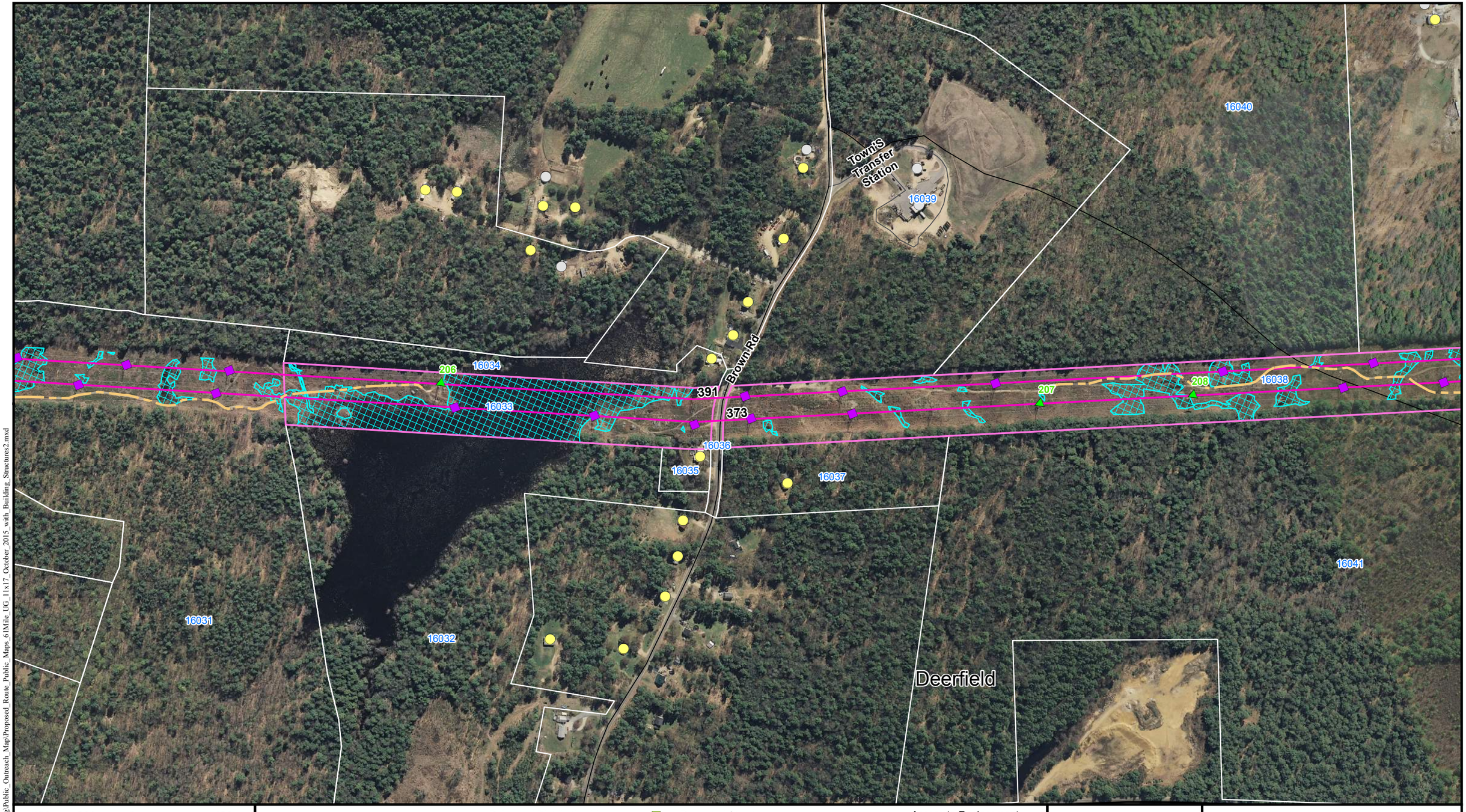

The Northern Pass
Transmission Line Project
Proposed Route
Deerfield

Project Maps

PRELIMINARY ENGINEERNG

U:\Projects\Nus\PSNH\ArcDocs\Permitting\Public_Outreach_Map\Proposed_Route_Public_Maps_6 Mile_UG_11x17_October_2015_with_Building_Structures2.mxd

Source: NHDOT 2010 and 2011 Aerials; New Hampshire GRANIT GIS Data; Cornerstone Energy; Normandeau; Burns & McDonnell.

December 2, 2015

SHEET INTENTIONALLY LEFT BLANK

SHEET INTENTIONALLY LEFT BLANK

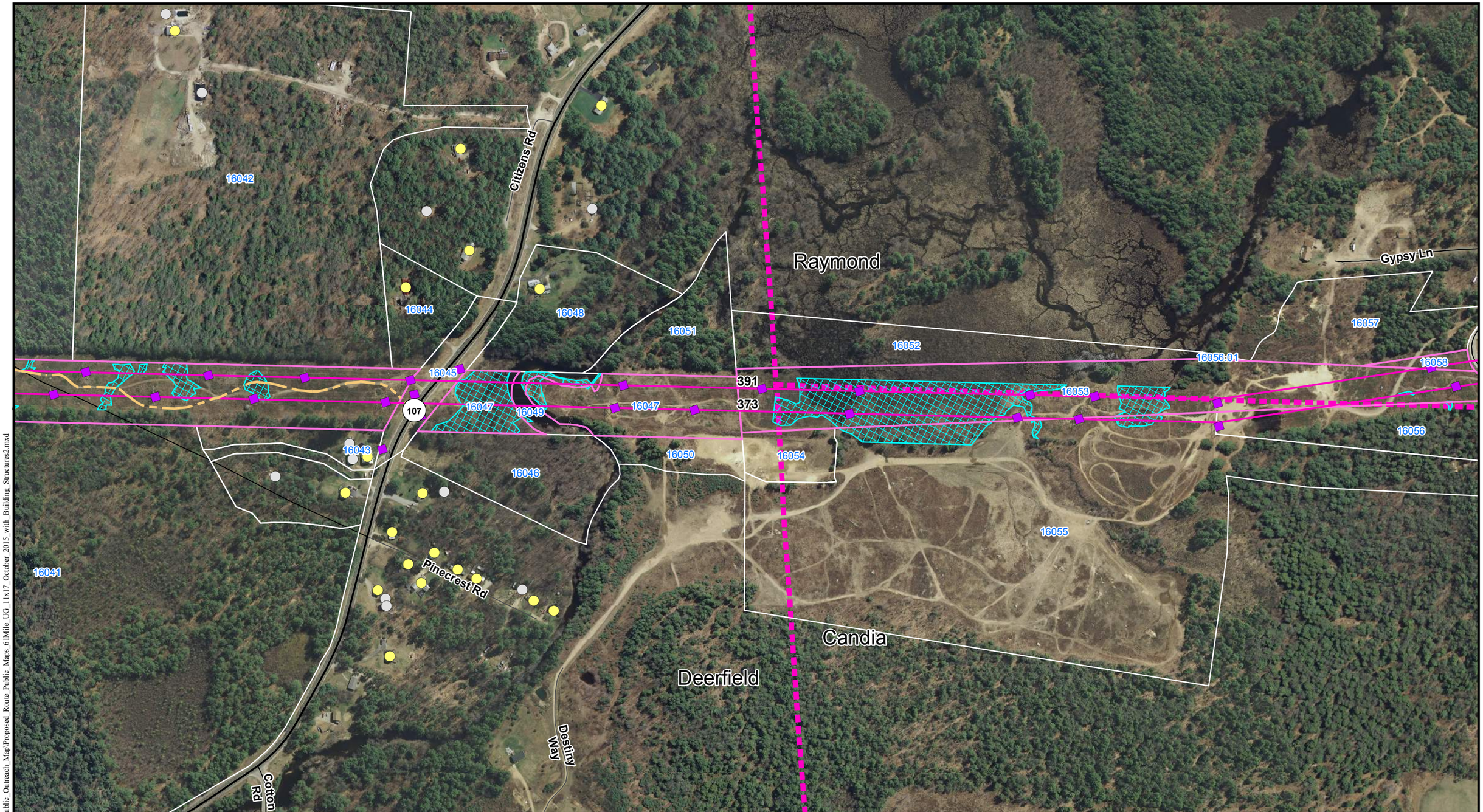

400 200 0 400
Feet

- HVDC Line
- HVDC UG - Trenched
- HVDC UG - Trenchless
- 345-kV Line
- Existing 345-kV Line
- Existing 115-kV Line
- Existing Distribution Line
- Relocated 115-kV Line
- Relocated 345-kV Line
- Relocated Distribution Line
- ROW Boundary
- Edge of Corridor
- Existing Structure
- Existing Structure - Removed
- Proposed HVDC Structure
- Proposed 345-kV Structure
- Relocated Structure
- Distribution Pole
- Replacement Structures
- Delineated Wetlands
- Town Boundary
- 3582 Property Owner Identification
- Eversource Owned Parcels
- Access to Replacement Structures

Building Structures
- Residential
- Commercial
- Other
- Conservation Easement, State/Federal Parks and Public Lands

THE NORTHERN PASS

The Northern Pass
Transmission Line Project
Proposed Route
Deerfield, Candia, Raymond

Project Maps

PRELIMINARY ENGINEERNG

U:\ProjectsNus\PSNH\ArcDocs\Permitting\Public_Outreach_Map\Proposed_Route_Public_Maps_61Mile_UG_11x17_October_2015_with_Building_Structures2.mxd

Source: NHDOT 2010 and 2011 Aerials; New Hampshire GRANIT GIS Data; Cornerstone Energy; Normandeau; Burns & McDonnell.

December 2, 2015

Structure Number	Structure Height	Cross Section
373-238	83.5	DS-01

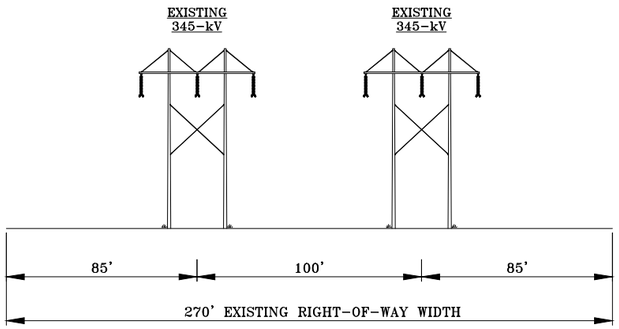

SEGMENT DS-01

NO ADDITIONAL VEGETATION CLEARING WILL BE REQUIRED.
CURRENT VEGETATION MANAGEMENT PRACTICES WILL REMAIN IN EFFECT.

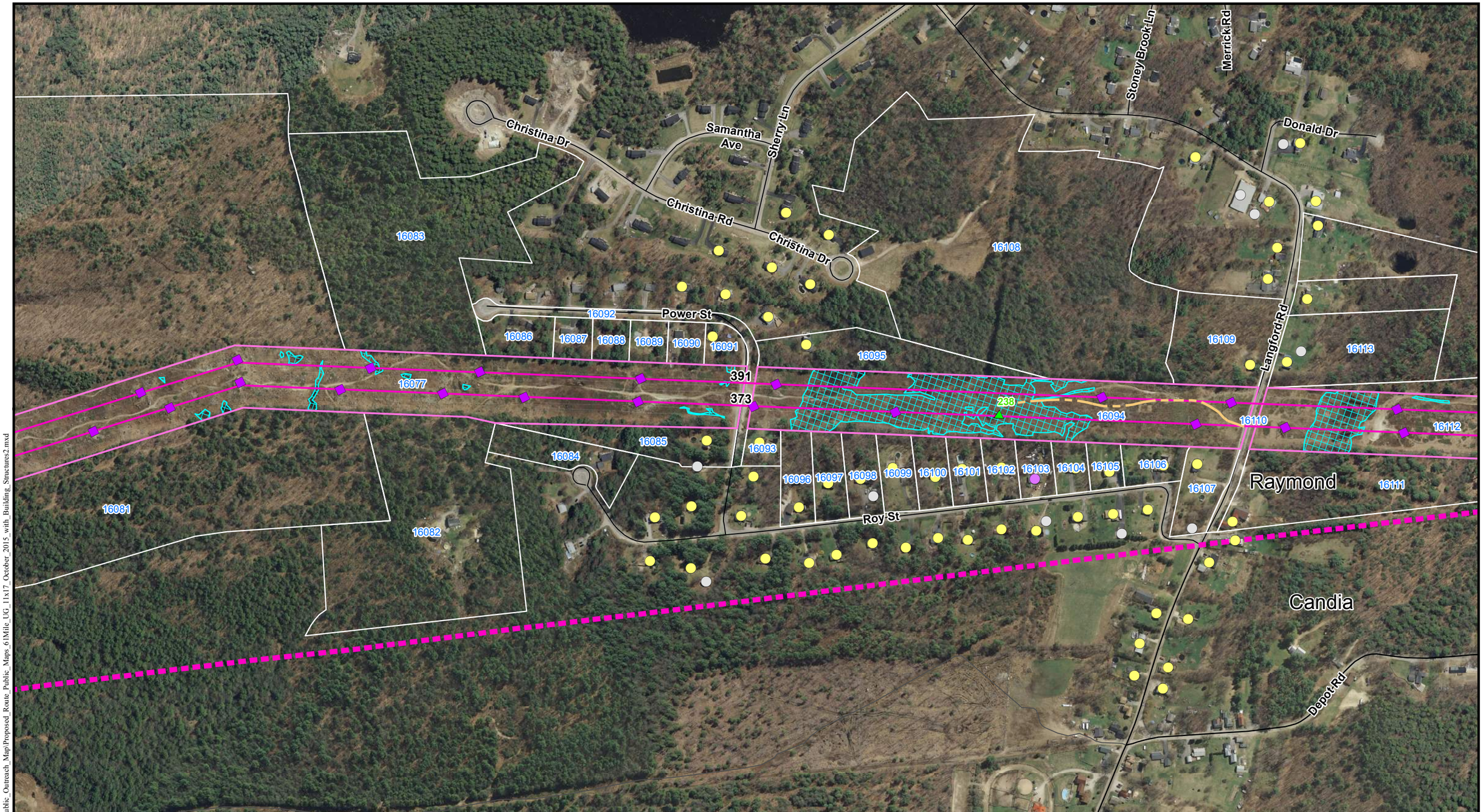

400 200 0 400

Feet

HVDC Line
HVDC UG - Trenched
HVDC UG - Trenchless
345-kV Line
Existing 345-kV Line
Existing 115-kV Line
Existing Distribution Line
Relocated 115-kV Line
Relocated 345-kV Line

Relocated Distribution Line
ROW Boundary
Edge of Corridor
Existing Structure
Existing Structure - Removed
Proposed HVDC Structure
Proposed 345-kV Structure

Relocated Structure
Distribution Pole
Replacement Structures
Delineated Wetlands
Town Boundary
3582 Property Owner Identification
Eversource Owned Parcels

Access to Replacement Structures

Building Structures
Residential
Commercial
Other

Conservation Easement, State/Federal Parks and Public Lands

THE NORTHERN PASS

The Northern Pass
Transmission Line Project
Proposed Route
Candia, Raymond

Project Maps

PRELIMINARY ENGINEERNG

U:\Projects\Nus\PSNH\ArcDocs\Permitting\Public_Outreach_Map\Proposed_Route_Public_Maps_61Mile_UG_11x17_October_2015_with_Building_Structures2.mxd

Source: NHDOT 2010 and 2011 Aerials; New Hampshire GRANIT GIS Data; Cornerstone Energy; Normandeau; Burns & McDonnell.

December 2, 2015

Structure Number	Structure Height	Cross Section
373-264	79	DS-01
373-269	79	DS-01

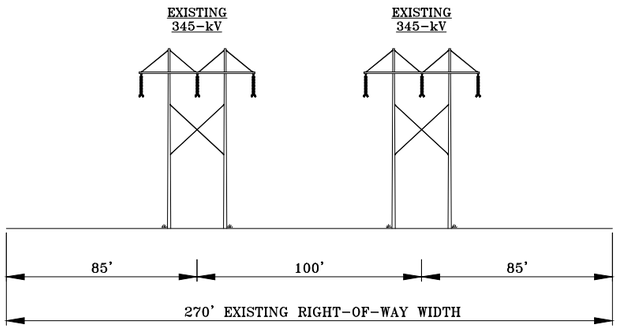

SEGMENT DS-01

NO ADDITIONAL VEGETATION CLEARING WILL BE REQUIRED.
CURRENT VEGETATION MANAGEMENT PRACTICES WILL REMAIN IN EFFECT.

Norton Pond
Shatagee Rd
Norton Pond Rd
Muriel Church #6 FO
Raymond
Chester
Lane Rd
Muriel Church #5 FO
16161
16162
16163
16164
16165
16166
16167
16168
16169
16170
16171
16172
16173
16158
16160
391
373
264
269
Shattigee Rd
Mulberry Ln
Lane Rd
Candia Rd
Candia

400 200 0 400
Feet

N E S W

- HVDC Line
- HVDC UG - Trenched
- HVDC UG - Trenchless
- 345-kV Line
- Existing 345-kV Line
- Existing 115-kV Line
- Existing Distribution Line
- Relocated 115-kV Line
- Relocated 345-kV Line
- Relocated Distribution Line
- ROW Boundary
- Edge of Corridor
- Existing Structure
- Existing Structure - Removed
- Proposed HVDC Structure
- Proposed 345-kV Structure
- Relocated Structure
- Distribution Pole
- Replacement Structures
- Delineated Wetlands
- Town Boundary
- 3582 Property Owner Identification
- Eversource Owned Parcels
- Access to Replacement Structures

Building Structures
- Residential
- Commercial
- Other

Conservation Easement, State/Federal Parks and Public Lands

THE NORTHERN PASS

The Northern Pass
Transmission Line Project
Proposed Route
Chester, Raymond, Candia

Project Maps

PRELIMINARY ENGINEERNG

U:\Projects\us\PSNH\ArcDocs\Permitting\Public_Outreach_Map\Proposed_Route_Public_Maps_6\Mile_UG_11x17_October_2015_with_Building_Structures2.mxd

Structure Number	Structure Height	Cross Section
373-274	61	DS-01

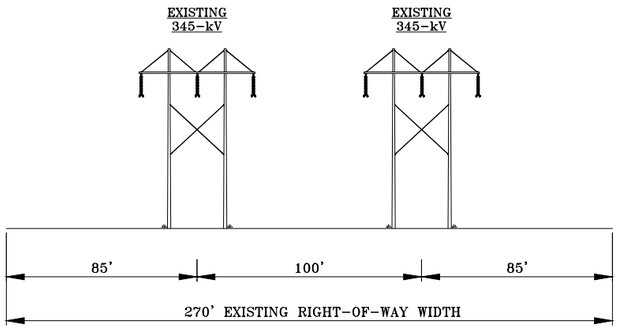

SEGMENT DS-01

NO ADDITIONAL VEGETATION CLEARING WILL BE REQUIRED.
CURRENT VEGETATION MANAGEMENT PRACTICES WILL REMAIN IN EFFECT.

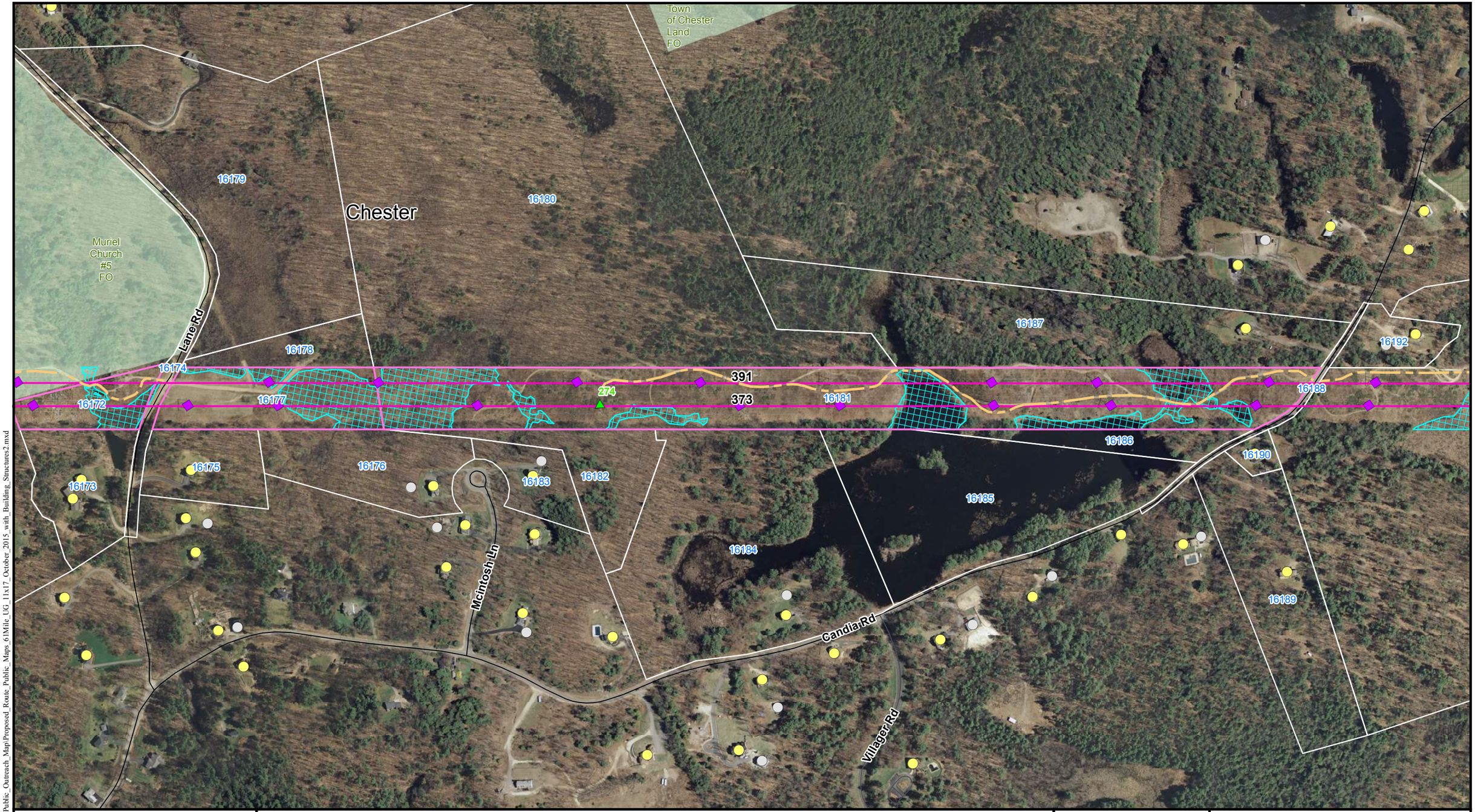

400 200 0 400

Feet

HVDC Line
HVDC UG - Trenched
HVDC UG - Trenchless
345-kV Line
Existing 345-kV Line
Existing 115-kV Line
Existing Distribution Line
Relocated 115-kV Line
Relocated 345-kV Line
Relocated Distribution Line
ROW Boundary
Edge of Corridor
Existing Structure
Existing Structure - Removed
Proposed HVDC Structure
Proposed 345-kV Structure
Relocated Structure
Distribution Pole
Replacement Structures
Delineated Wetlands
Town Boundary
3582 Property Owner Identification
Eversource Owned Parcels
Access to Replacement Structures
Building Structures
Residential
Commercial
Other
Conservation Easement, State/Federal Parks and Public Lands

THE NORTHERN PASS

The Northern Pass
Transmission Line Project
Proposed Route
Chester

Project Maps

PRELIMINARY ENGINEERNG

U:\Projects\us\PSNH\ArcDocs\Permitting\Public_Outreach_Map\Proposed_Route_Public_Maps_6IMile_UG_11x17_October_2015_with_Building_Structures2.mxd

Source: NHDOT 2010 and 2011 Aerials; New Hampshire GRANIT GIS Data; Cornerstone Energy; Normandeau; Burns & McDonnell.

December 2, 2015

Structure Number	Structure Height	Cross Section
391-283	83.5	DS-01

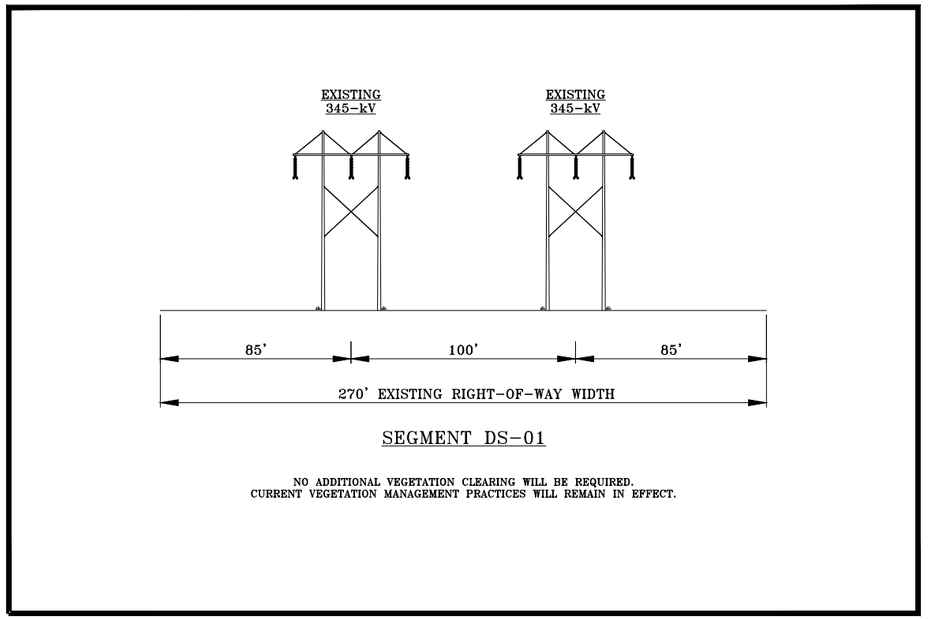

SEGMENT DS-01

NO ADDITIONAL VEGETATION CLEARING WILL BE REQUIRED.
CURRENT VEGETATION MANAGEMENT PRACTICES WILL REMAIN IN EFFECT.

Clark Rd
Candia Rd
16192
16191
16195
Old Chester Tpke
Town of Chester Land FO
16201
16202
391
16195.01
16197
16198
16194
373
283
16200
16193
16199
Manchester Water Works Land FO
Old Chester Tpk
Gardner Rd
Chester
Auburn
Manchester Water Works Land FO

400 200 0 400
Feet

N E S W

- HVDC Line
- HVDC UG - Trenched
- HVDC UG - Trenchless
- 345-kV Line
- Existing 345-kV Line
- Existing 115-kV Line
- Existing Distribution Line
- Relocated 115-kV Line
- Relocated 345-kV Line
- Relocated Distribution Line
- ROW Boundary
- Edge of Corridor
- Existing Structure
- Existing Structure - Removed
- Proposed HVDC Structure
- Proposed 345-kV Structure
- Relocated Structure
- Distribution Pole
- Replacement Structures
- Delineated Wetlands
- Town Boundary
- 3582 Property Owner Identification
- Eversource Owned Parcels
- Access to Replacement Structures

Building Structures
- Residential
- Commercial
- Other

- Conservation Easement, State/Federal Parks and Public Lands

THE NORTHERN PASS

The Northern Pass
Transmission Line Project
Proposed Route
Chester, Auburn

Project Maps

PRELIMINARY ENGINEERNG

U:\Projects\Nus\PSNH\ArcDocs\Permitting\Public_Outreach_Map\Proposed_Route_Public_Maps_61Mile_UG_11x17_October_2015_with_Building_Structures2.mxd

Source: NHDOT 2010 and 2011 Aerials; New Hampshire GRANIT GIS Data; Cornerstone Energy; Normandeau; Burns & McDonnell.

December 2, 2015