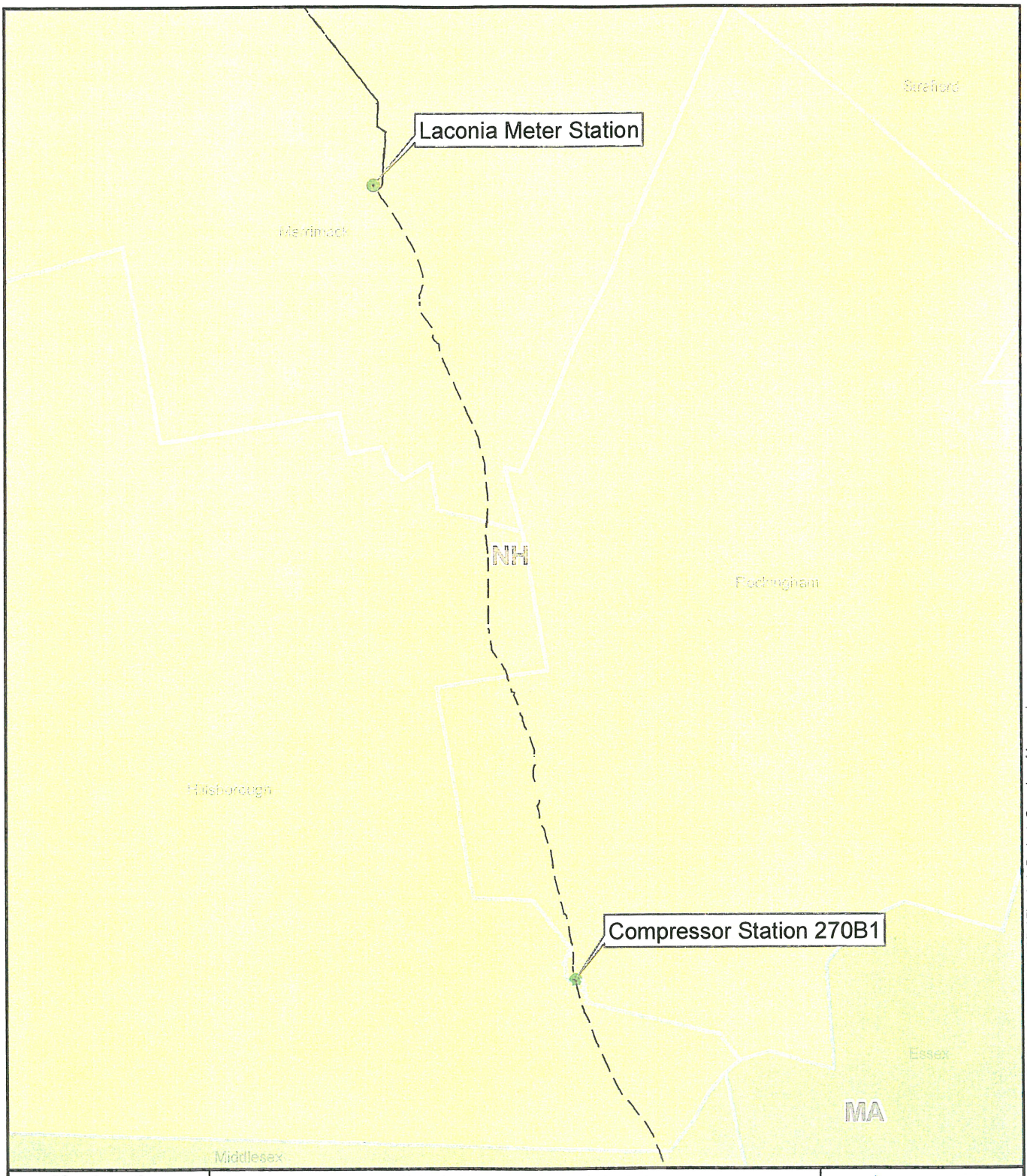

Map Location

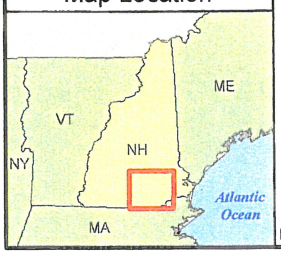

Project Overview
Concord Expansion Project
Pelham and Concord, New Hampshire

Legend

- Existing Pipelines
- County Boundary

Scale: 1:300,000

0 2 4 8 Miles

Map Projection: State Plane NH, NAD83, Feet.

Tennessee Gas Pipeline
an El Paso company

ENSR

Figure 1-1
February 2008
Project: 02521-073

Y:\Projects\Tennessee_Gas\Concord_Expansion\MXD\Resource_Reports\RR1\Fig_1_1_Project_Overview_Map.mxd

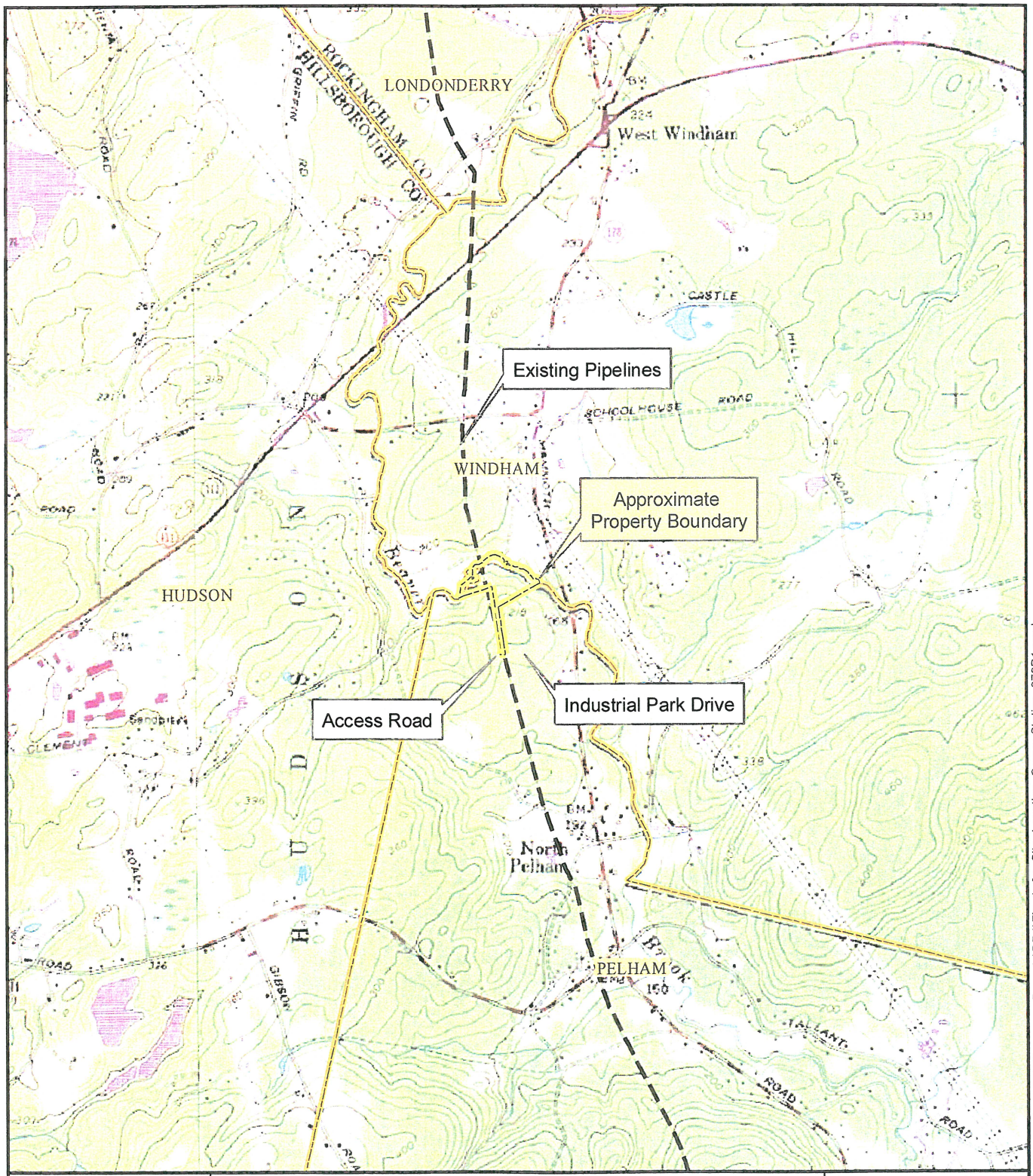

Map Location

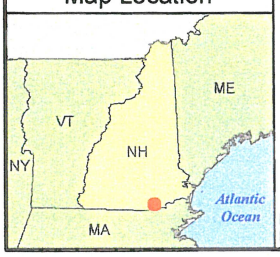

Site Location
Concord Expansion Project
Compressor Station 270B1
Pelham, New Hampshire

Legend
- Proposed Compressor Station Property Boundary
- Existing Pipelines
- Town Boundary

Scale: 1:24,000

Map Projection: State Plane NH, NAD83, Feet.
Image Source: USGS Topo Quad Windham and Nashua North NH.

0 500 1,000 2,000 3,000 Feet

Tennessee Gas Pipeline
a El Paso company

ENSR

Figure 1-2a
February 2008
Project: 02521-073

Y:\Projects\Tennessee_Gas\Concord_Expansion\MXD\Resource_Report1\RR1\Fig_1_2a_Site_Location_Comp_Station_270B1.mxd

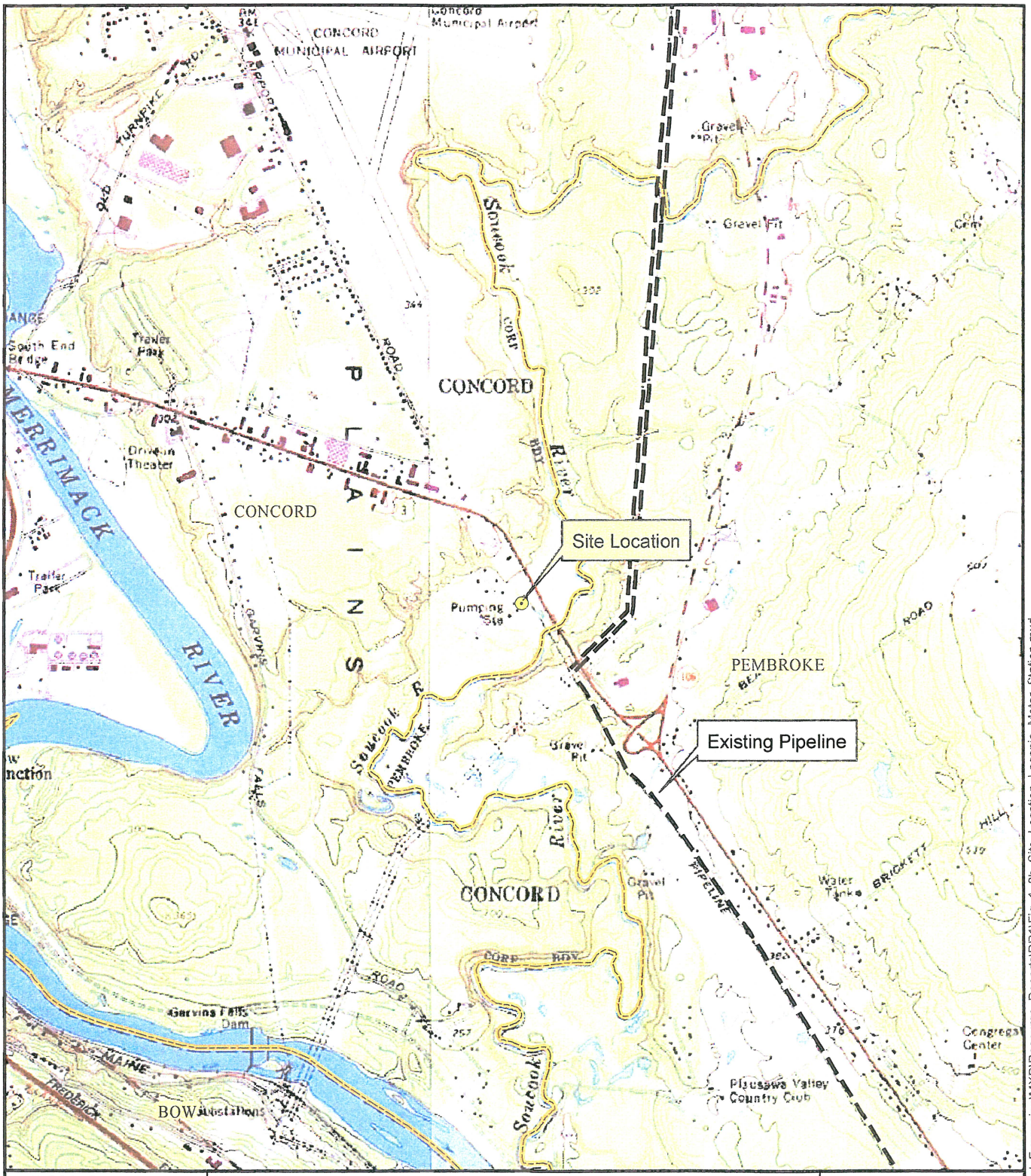

Map Location

Site Location
Concord Expansion Project
Laconia Meter Station
Concord, New Hampshire

Legend

- Laconia Meter Station
- Town Boundary
- Existing Pipelines

Scale: 1:24,000

Map Projection: State Plane NH, NAD83, Feet.
Image Source: USGS Topo Quad Concord, Suncook

0 500 1,000 2,000 3,000 Feet

Tennessee Gas Pipeline
an El Paso company

FNSR

Figure 1-2b
February 2008
Project: 02521-073

Y:\Projects\Tennessee_Gas\Concord_Expansion\MXD\Resource_Reports\RR1\Fig_1_2b_Site_Location_Laconia_Meter_Station.mxd

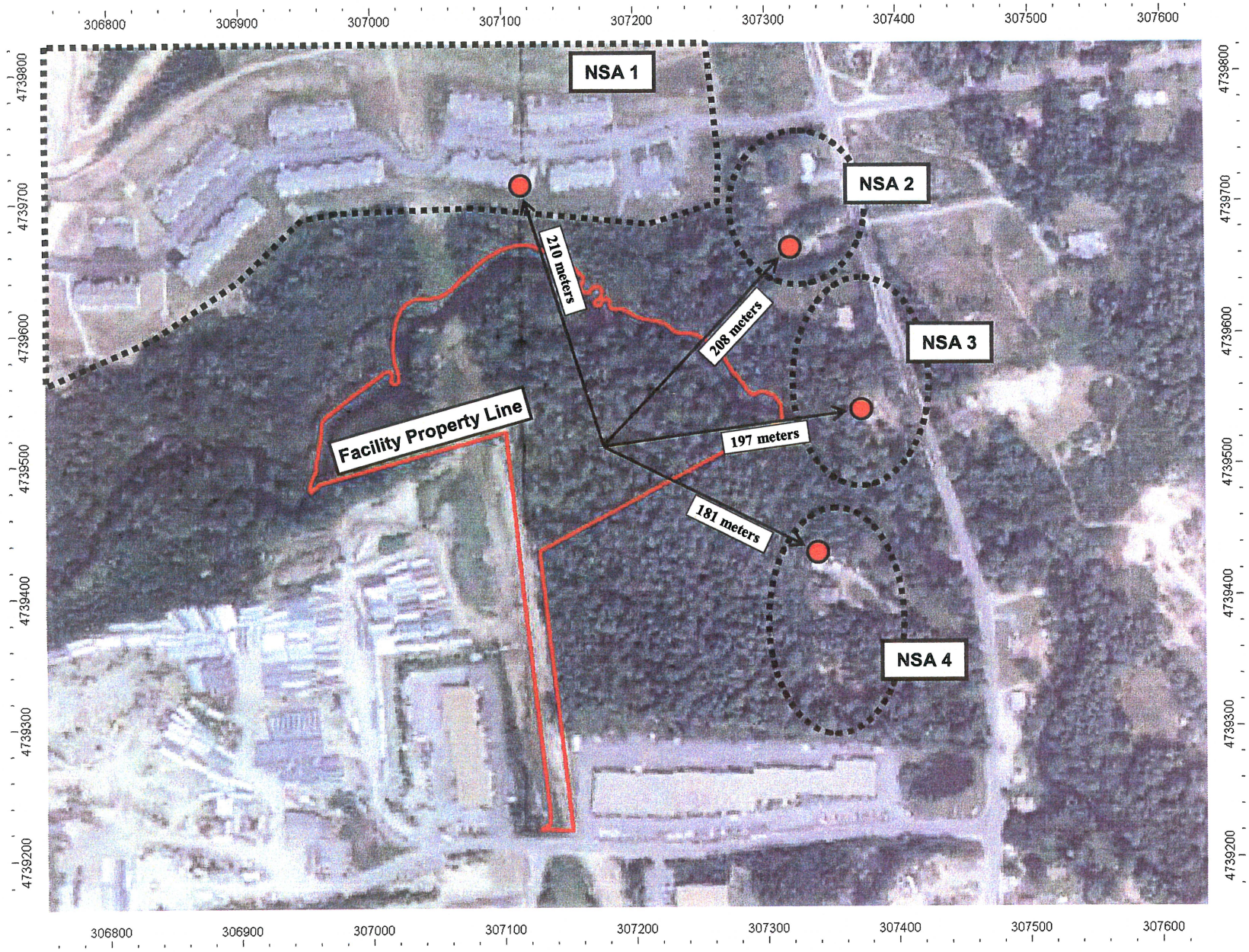

TETRA TECH EC

FIGURE A-1.
Location of Proposed Compressor Station Stack Exit Relative to Closest NSAs (●)
Concord Expansion Project – North Pelham, NH

N

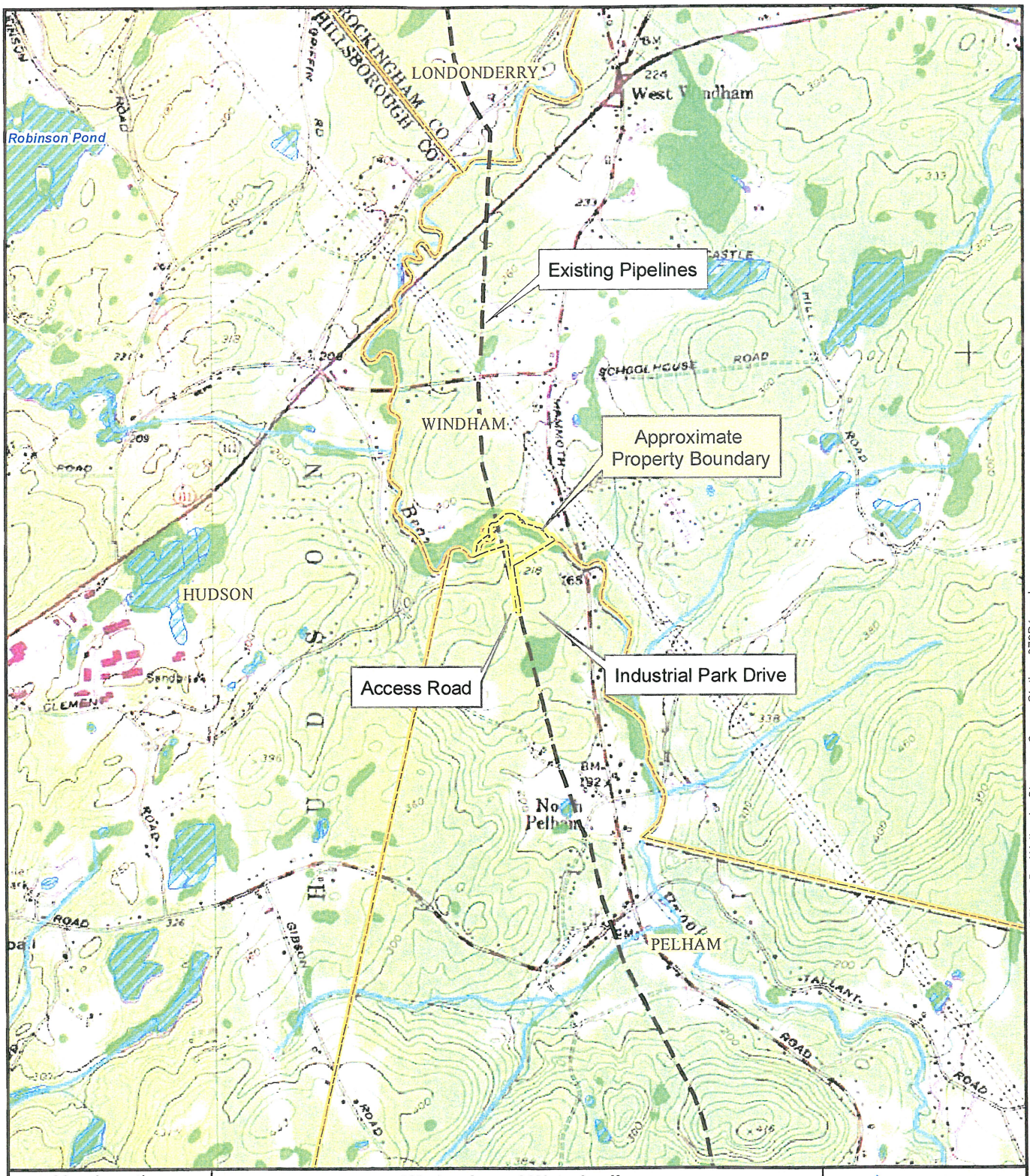

Map Location

Wetlands and Waterbodies
Concord Expansion Project
Compressor Station 270B1
Pelham, New Hampshire

Legend

- Proposed Compressor Station Property Boundary
- Existing Pipelines
- Waterbodies
- Stream / River
- NWI Wetlands
- Town Boundary

Map Projection: State Plane NH, NAD83, Feet.
Data Source: USFWS NWI and NH GRANIT
Image Source: USGS Topo Quad Windham and Nashua North NH.

Scale: 1:24,000

0 500 1,000 2,000 3,000 Feet

Tennessee Gas Pipeline
an El Paso company

FNSR

Figure 2-5a
February 2008
Project: 02521-073

Y:\Projects\Tennessee_Gas\Concord_Expansion\MXD\Resource_Reports\RR2\Fig_2_5a_Wetlands_Streams_Comp_Station_270B1.mxd

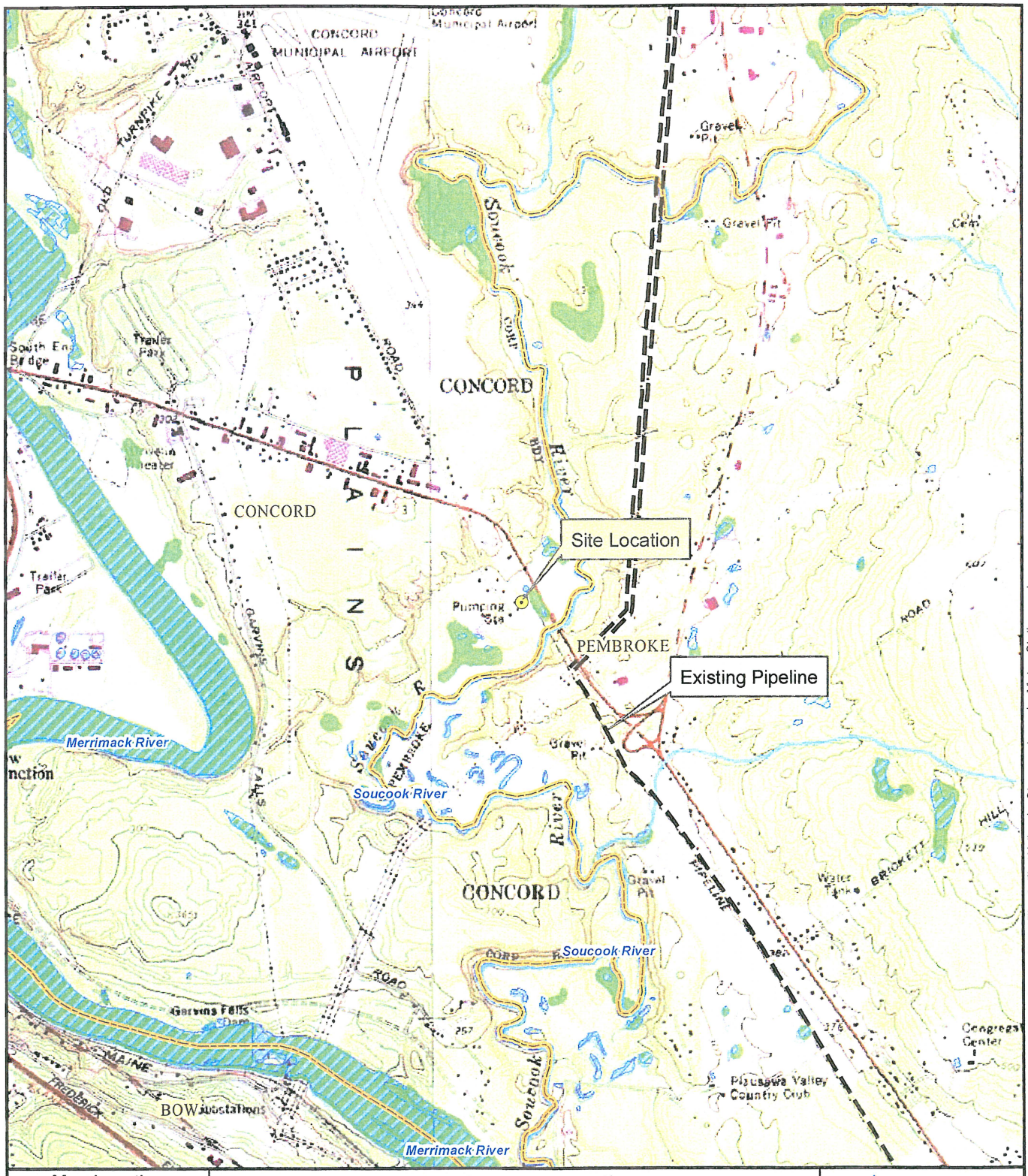

Wetlands and Waterbodies
Concord Expansion Project
Laconia Meter Station
Concord, New Hamshire

Legend

- Laconia Meter Station
- Existing Pipelines
- Waterbodies
- Stream / River
- NWI Wetlands
- Town Boundary

Map Projection: State Plane NH, NAD83, Feet.
Data Source: USFWS NWI and NH GRANIT
Image Source: USGS Topo Quad Concord, Suncook

Scale: 1:24,000

0 500 1,000 2,000 3,000 Feet

Tennessee Gas Pipeline
an El Paso company

FNSR [illegible]

Figure 2-5b
February 2008
Project: 02521-073

Y:\Projects\Tennessee_Gas\Concord_Expansion\MXD\Resource_Reports\RR2\Fig_2_5b_Wetlands_Streams_Laconia_Meter_Station.mxd

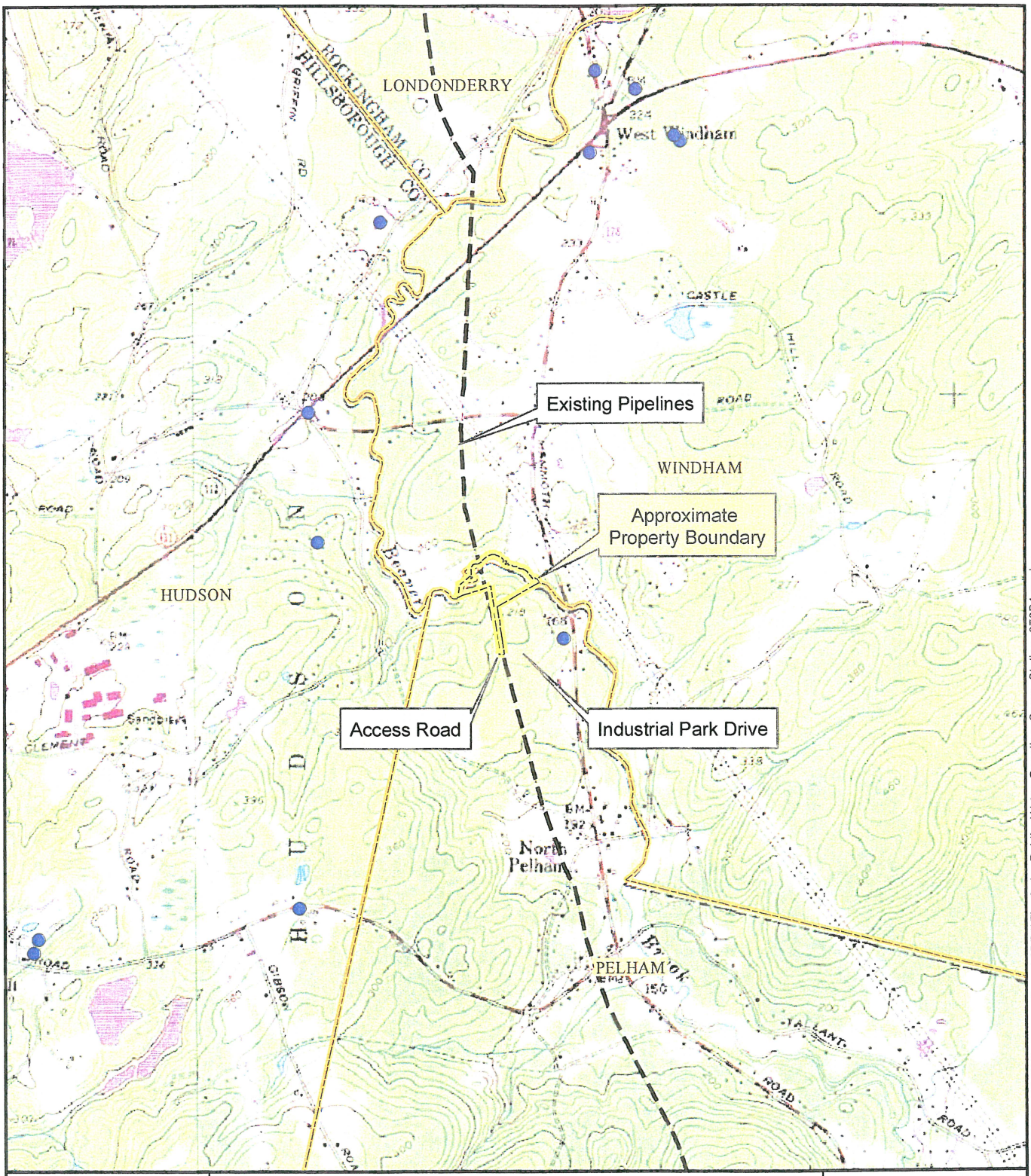

Public Water Supplies
Concord Expansion Project
Compressor Station 270B1
Pelham, New Hampshire

Legend

- Public Water Supplies
- Existing Pipelines
- Proposed Compressor Station Property Boundary
- Town Boundary

Map Projection: State Plane NH, NAD83, Feet.
Data Source: NH GRANIT
Image Source: USGS Topo Quad Windham and Nashua North NH.

Scale: 1:24,000
0 500 1,000 2,000 3,000 Feet

Tennessee Gas Pipeline
an El Paso company

ENSR

Figure 2-1a
February 2008
Project: 02521-073

Y:\Projects\Tennessee_Gas\Concord_Expansion\MXD\Resource_Reports\RR2\Fig_2_1a_Public_Water_Supplies_Comp_Station_270B1.mxd

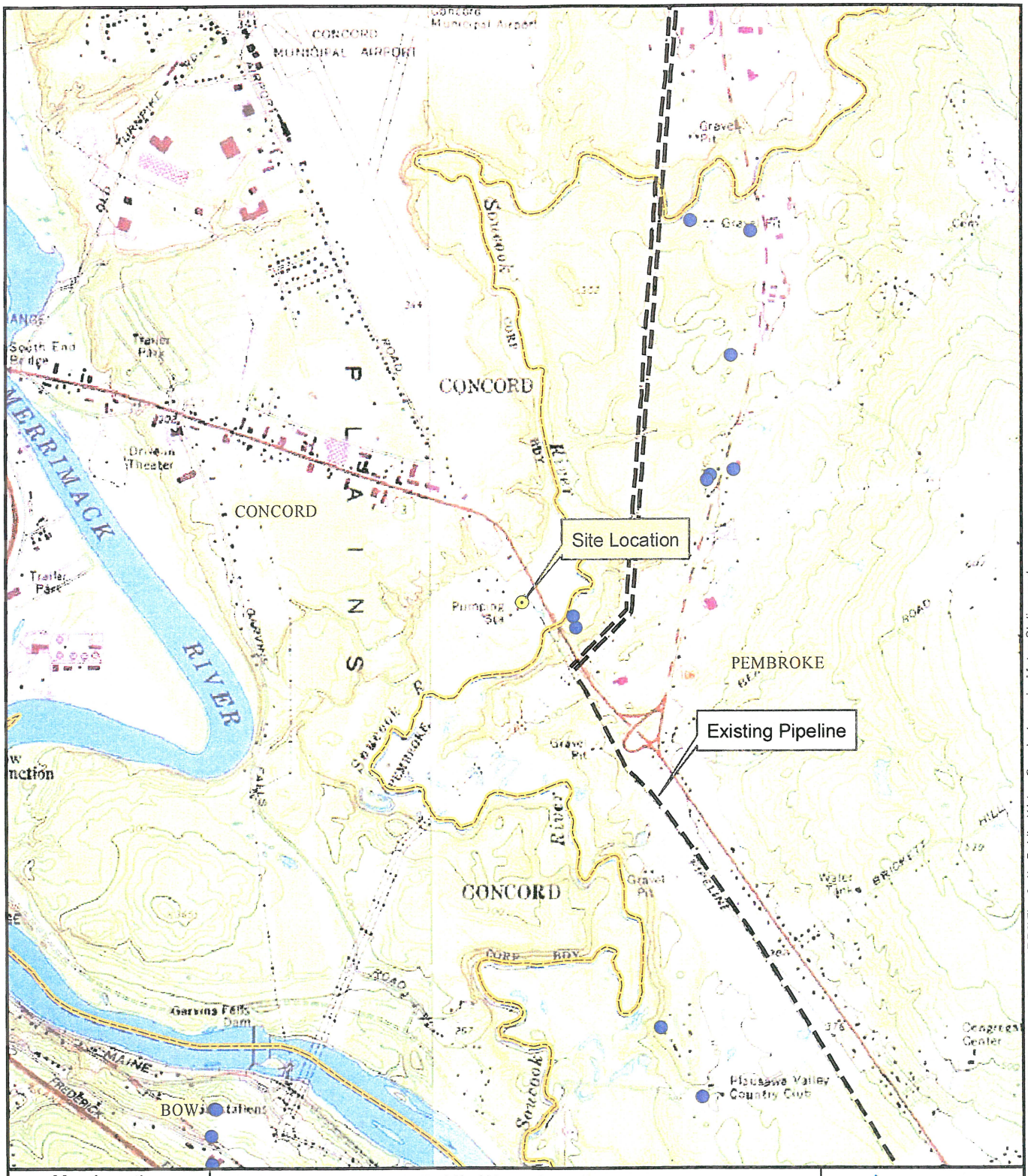

Map Location

Public Water Supplies
Concord Expansion Project
Laconia Meter Station
Concord, New Hampshire

Legend

- Laconia Meter Station
- Public Water Supplies
- Existing Pipelines
- Town Boundary

Map Projection: State Plane NH, NAD83, Feet.
Image Source: ArcGIS Server (2m NAIP 2004)

Scale: 1:24,000

0 500 1,000 2,000 3,000 Feet

Tennessee Gas Pipeline
an El Paso company

ENSR

Figure 2-1b

February 2008

Project: 02521-073

Y:\Projects\Tennessee_Gas\Concord_Expansion\MXD\Resource_Reports\RR2\Fig_2_1b_Public_Water_Supply_Laconia_Meter_Station.mxd