

# Orr&Reno

March 10, 2014

William L. Chapman  
George W. Roussos  
James E. Morris  
John A. Malmberg  
Douglas L. Patch  
Steven L. Winer  
Peter F. Burger  
Lisa Snow Wade  
Susan S. Geiger  
Jennifer A. Eber  
Jeffrey C. Spear  
Connie Boyles Lane  
Judith A. Fairclough  
Maureen D. Smith  
Todd C. Fahey  
James F. Laboe  
Robert S. Carey  
John M. Zaremba  
Caroline K. Brown  
Heidi S. Cole  
Jeremy D. Eggleton  
Rachel A. Goldwasser  
Rebecca E. Perkins  
Andrew D. Grosvenor

**Via Hand Delivery and Electronic Mail**

NH Site Evaluation Committee  
c/o Jane Murray, Secretary  
29 Hazen Drive, P.O. Box 95  
Concord, NH 03302-0095


***Re: Docket 2010-01, Groton Wind, LLC***

Dear Ms. Murray:

Enclosed for filing with the Site Evaluation Committee in the above-captioned docket, please find a set of plans showing the differences between the originally proposed plans for the Groton Wind facility and the as-built plans. Also enclosed for the Committee's convenience is a disk containing the above-described information. This filing is made pursuant to the Committee's February 20, 2014 Procedural Order and Notice of Possible Suspension of Certificate of Site and Facility

Please contact me if there are any questions about this filing. Thank you for your assistance.

Very truly yours,



Susan S. Geiger

-----  
Lawrence A. Kelly  
(Of Counsel)

Neil F. Castaldo  
(Of Counsel)

cc: Service List (electronic mail only)

Enclosures

1\22272\_1





**Vanasse Hangen Brustlin, Inc.**

Transportation  
Land Development  
Environmental Services

Six Bedford Farms Drive, Suite 607  
Bedford, New Hampshire 03110  
603.644.0888 • FAX 603.644.2385

Prepared For:

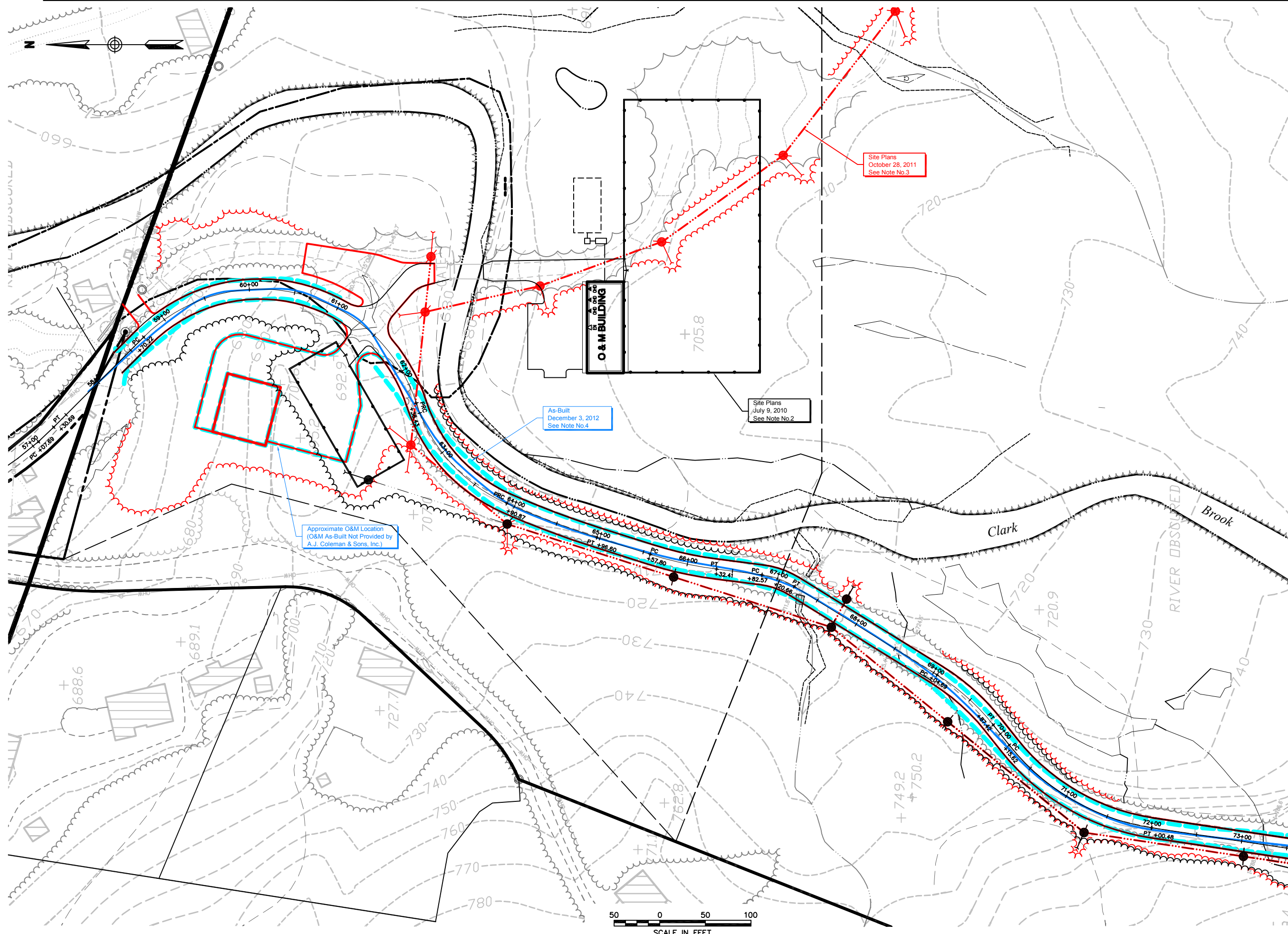


**Notes:**

1. THE PURPOSE OF THESE PLANS IS TO SHOW COMPARISON OF SITE LAYOUT FROM PLAN INFORMATION REFERENCED BELOW.
2. BASE PLAN BACKGROUND INFORMATION SHOWN IN "BLACK" IS TAKEN FROM "GROTON WIND FARM, SITE PLANS", PREPARED BY VHB, DATE ISSUED FEBRUARY 12, 2010 AND LATEST ISSUE JULY 9, 2010, ISSUED FOR PERMITTING.
3. INFORMATION SHOWN IN "RED" IS TAKEN FROM "GROTON WIND FARM, SITE PLANS", PREPARED BY VHB, DATE ISSUED OCTOBER 28, 2011 AND LATEST ISSUE OCTOBER 28, 2011, ISSUED FOR CONSTRUCTION. INFORMATION SHOWN IN "RED" INCLUDES SITE CHANGES TO NORTHEAST CRANE ROAD IN THE VICINITY OF TURBINES E-2 TO E-4 AND CHANGE IN ELEVATION OF TURBINE W-2 THAT WERE INCLUDED IN "GROTON WIND FARM SITE PLANS", PREPARED BY VHB, DATE ISSUED OCTOBER 28, 2011 AND LATEST ISSUE FEBRUARY 13, 2012, ISSUED FOR CONSTRUCTION THAT WERE APPROVED BY NHDES IN FEBRUARY 2012.

INFORMATION SHOWN IN "BLUE" IS TAKEN FROM "GROTON WIND FARM, AS-BUILT" DATED DECEMBER 3, 2012, PROVIDED BY ALVIN J. COLEMAN & SONS, INC. THE SITE WORK CONTRACTOR FOR THE PROJECT.

SEE SHEET C-32



No.	Revision	Date	Appvd.

Designed by	Drawn by	Checked by
CAD checked by	Approved by	

Scale 1"=50' Date March 6, 2014

Project Title  
**Groton Wind Farm  
Plan Comparison**  
7-9-2010 / 10-28-2011 / 2-13-2013  
Groton Hollow Road  
Groton, New Hampshire  
Issued for

Drawing Title  
**Site Plan  
Groton Hollow Road**

Drawing Number

**C-3.1**

Sheet of 11 68

Project Number  
52036.05



**Vanasse Hangen Brustlin, Inc.**

Transportation  
Land Development  
Environmental Services

Six Bedford Farms Drive, Suite 607  
Bedford, New Hampshire 03110  
603.644.0888 • FAX 603.644.2385

Prepared For:



**Notes:**

1. THE PURPOSE OF THESE PLANS IS TO SHOW COMPARISON OF SITE LAYOUT FROM PLAN INFORMATION REFERENCED BELOW.
2. BASE PLAN BACKGROUND INFORMATION SHOWN IN "BLACK" IS TAKEN FROM "GROTON WIND FARM, SITE PLANS", PREPARED BY VHB, DATE ISSUED FEBRUARY 12, 2010 AND LATEST ISSUE JULY 9, 2010, ISSUED FOR PERMITTING.
3. INFORMATION SHOWN IN "RED" IS TAKEN FROM "GROTON WIND FARM, SITE PLANS", PREPARED BY VHB, DATE ISSUED OCTOBER 28, 2011 AND LATEST ISSUE OCTOBER 28, 2011, ISSUED FOR CONSTRUCTION. INFORMATION SHOWN IN "RED" INCLUDES SITE CHANGES TO NORTHEAST CRANE ROAD IN THE VICINITY OF TURBINES E-2 TO E-4 AND CHANGE IN ELEVATION OF TURBINE W-2 THAT WERE INCLUDED IN "GROTON WIND FARM SITE PLANS", PREPARED BY VHB, DATE ISSUED OCTOBER 28, 2011 AND LATEST ISSUE FEBRUARY 13, 2012, ISSUED FOR CONSTRUCTION THAT WERE APPROVED BY NHDES IN FEBRUARY 2012.

INFORMATION SHOWN IN "BLUE" IS TAKEN FROM "GROTON WIND FARM, AS-BUILT" DATED DECEMBER 3, 2012, PROVIDED BY ALVIN J. COLEMAN & SONS, INC. THE SITE WORK CONTRACTOR FOR THE PROJECT.

No.	Revision	Date	Appd.

Designed by	Drawn by	Checked by
CAD checked by	Approved by	
Scale 1"=50'	Date March 6, 2014	

**Groton Wind Farm  
Plan Comparison**  
7-9-2010 / 10-28-2011 / 2-13-2013  
Groton Hollow Road  
Groton, New Hampshire

Issued for  
Drawing Title

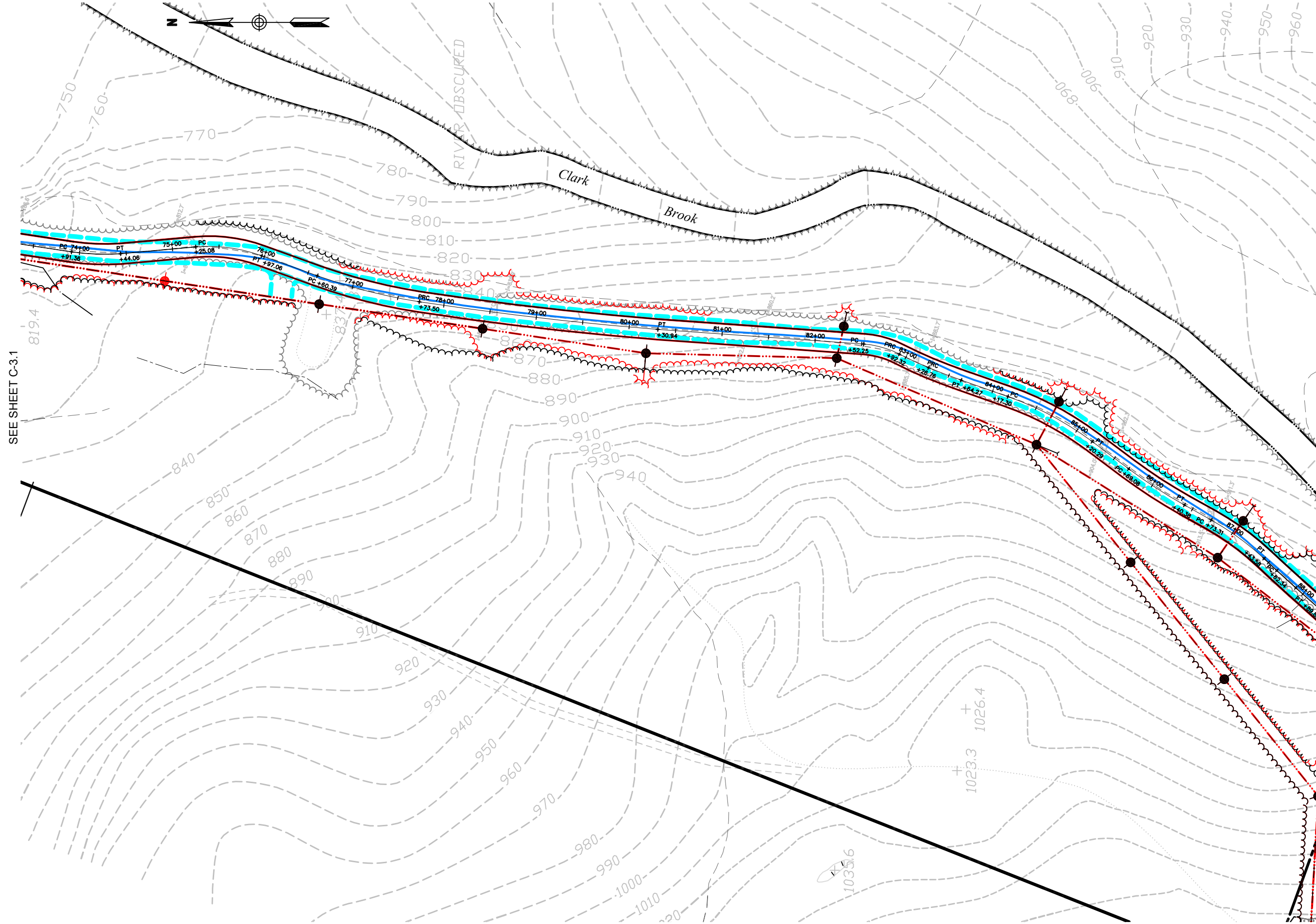
**Site Plan  
Groton Hollow Road**

Drawing Number

**C-3.2**

Sheet of 12 68

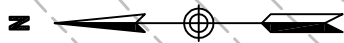
Project Number 52036.05



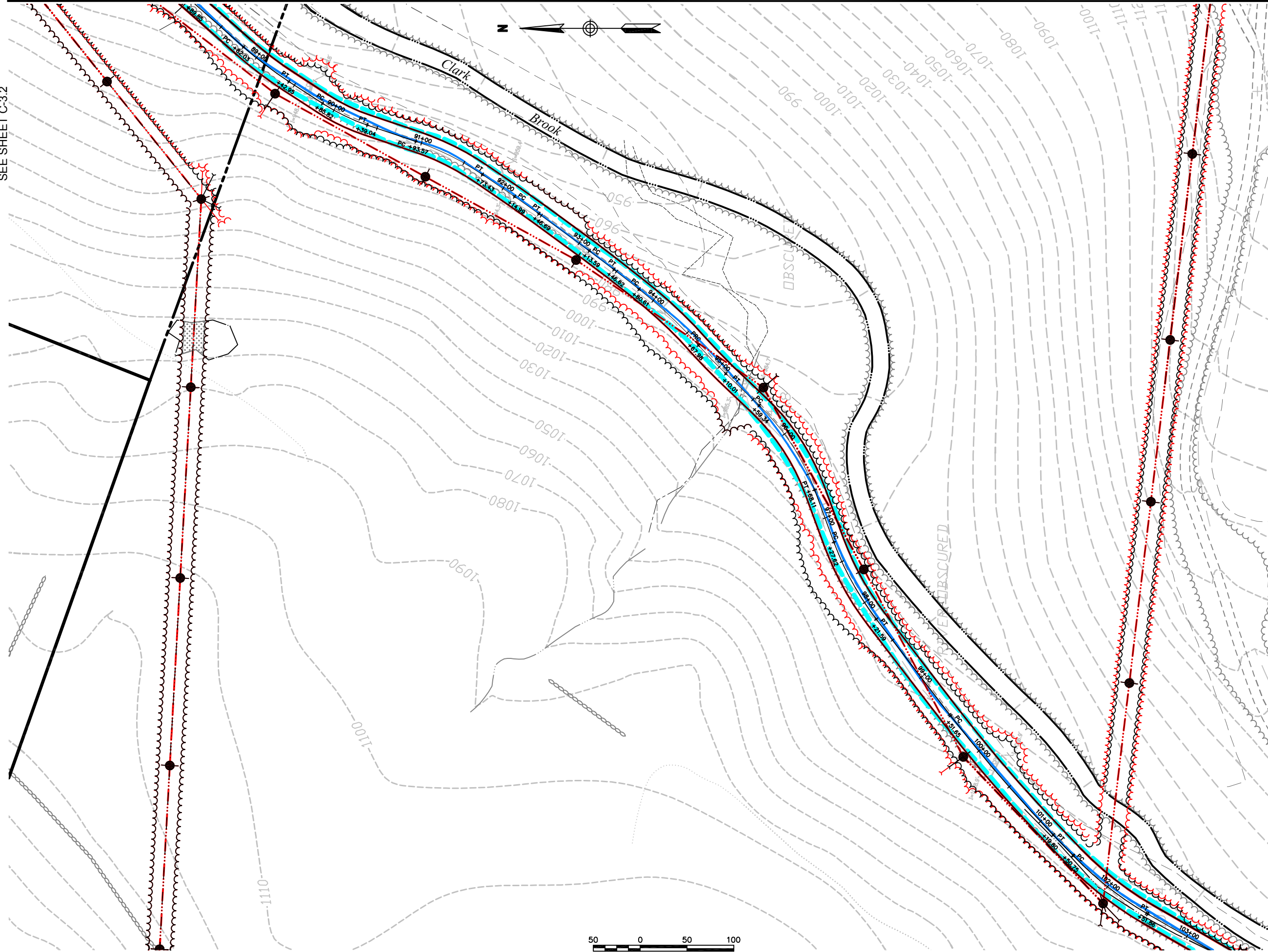
SEE SHEET C-3.1

SEE SHEET C-3





SEE SHEET C-3.2



**Vanasse Hangen Brustlin, Inc.**

Transportation  
Land Development  
Environmental Services

Six Bedford Farms Drive, Suite 607  
Bedford, New Hampshire 03110  
603.644.0888 • FAX 603.644.2385

Prepared For:



**Notes:**

1. THE PURPOSE OF THESE PLANS IS TO SHOW COMPARISON OF SITE LAYOUT FROM PLAN INFORMATION REFERENCED BELOW.
2. BASE PLAN BACKGROUND INFORMATION SHOWN IN "BLACK" IS TAKEN FROM "GROTON WIND FARM, SITE PLANS", PREPARED BY VHB, DATE ISSUED FEBRUARY 12, 2010 AND LATEST ISSUE JULY 9, 2010, ISSUED FOR PERMITTING.
3. INFORMATION SHOWN IN "RED" IS TAKEN FROM "GROTON WIND FARM, SITE PLANS", PREPARED BY VHB, DATE ISSUED OCTOBER 28, 2011 AND LATEST ISSUE OCTOBER 28, 2011, ISSUED FOR CONSTRUCTION. INFORMATION SHOWN IN "RED" INCLUDES SITE CHANGES TO NORTHEAST CRANE ROAD IN THE VICINITY OF TURBINES E-2 TO E-4 AND CHANGE IN ELEVATION OF TURBINE W-2 THAT WERE INCLUDED IN "GROTON WIND FARM SITE PLANS", PREPARED BY VHB, DATE ISSUED OCTOBER 28, 2011 AND LATEST ISSUE FEBRUARY 13, 2012, ISSUED FOR CONSTRUCTION THAT WERE APPROVED BY NHDES IN FEBRUARY 2012.
4. INFORMATION SHOWN IN "BLUE" IS TAKEN FROM "GROTON WIND FARM, AS-BUILT" DATED DECEMBER 3, 2012, PROVIDED BY ALVIN J. COLEMAN & SONS, INC. THE SITE WORK CONTRACTOR FOR THE PROJECT.


No.	Revision	Date	Appvd.

Designed by \_\_\_\_\_ Drawn by \_\_\_\_\_ Checked by \_\_\_\_\_

CAD checked by \_\_\_\_\_ Approved by \_\_\_\_\_

Scale 1"=50' Date March 6, 2014

Project Title

**Groton Wind Farm  
Plan Comparison**  
7-9-2010 / 10-28-2011 / 2-13-2013  
Groton Hollow Road  
Groton, New Hampshire

Issued for \_\_\_\_\_

Drawing Title

**Site Plan  
Groton Hollow Road**

Drawing Number

**C-3.3**

Sheet of 13 68

Project Number 52036.05

52036-SP-GHR.DWG

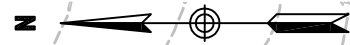
SEE SHEET C-3.4







SEE SHEET C-3.5



**Vanasse Hangen Brustlin, Inc.**

Transportation  
Land Development  
Environmental Services

Six Bedford Farms Drive, Suite 607  
Bedford, New Hampshire 03110  
603.644.0888 • FAX 603.644.2385

Prepared For:



**Notes:**

1. THE PURPOSE OF THESE PLANS IS TO SHOW COMPARISON OF SITE LAYOUT FROM PLAN INFORMATION REFERENCED BELOW.
2. BASE PLAN BACKGROUND INFORMATION SHOWN IN "BLACK" IS TAKEN FROM "GROTON WIND FARM, SITE PLANS", PREPARED BY VHB, DATE ISSUED FEBRUARY 12, 2010 AND LATEST ISSUE JULY 9, 2010, ISSUED FOR PERMITTING.
3. INFORMATION SHOWN IN "RED" IS TAKEN FROM "GROTON WIND FARM, SITE PLANS", PREPARED BY VHB, DATE ISSUED OCTOBER 28, 2011 AND LATEST ISSUE OCTOBER 28, 2011, ISSUED FOR CONSTRUCTION. INFORMATION SHOWN IN "RED" INCLUDES SITE CHANGES TO NORTHEAST CRANE ROAD IN THE VICINITY OF TURBINES E-2 TO E-4 AND CHANGE IN ELEVATION OF TURBINE W-2 THAT WERE INCLUDED IN "GROTON WIND FARM SITE PLANS", PREPARED BY VHB, DATE ISSUED OCTOBER 28, 2011 AND LATEST ISSUE FEBRUARY 13, 2012, ISSUED FOR CONSTRUCTION THAT WERE APPROVED BY NHDES IN FEBRUARY 2012.
4. INFORMATION SHOWN IN "BLUE" IS TAKEN FROM "GROTON WIND FARM, AS-BUILT" DATED DECEMBER 3, 2012, PROVIDED BY ALVIN J. COLEMAN & SONS, INC. THE SITE WORK CONTRACTOR FOR THE PROJECT.

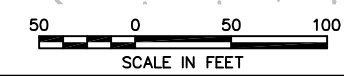
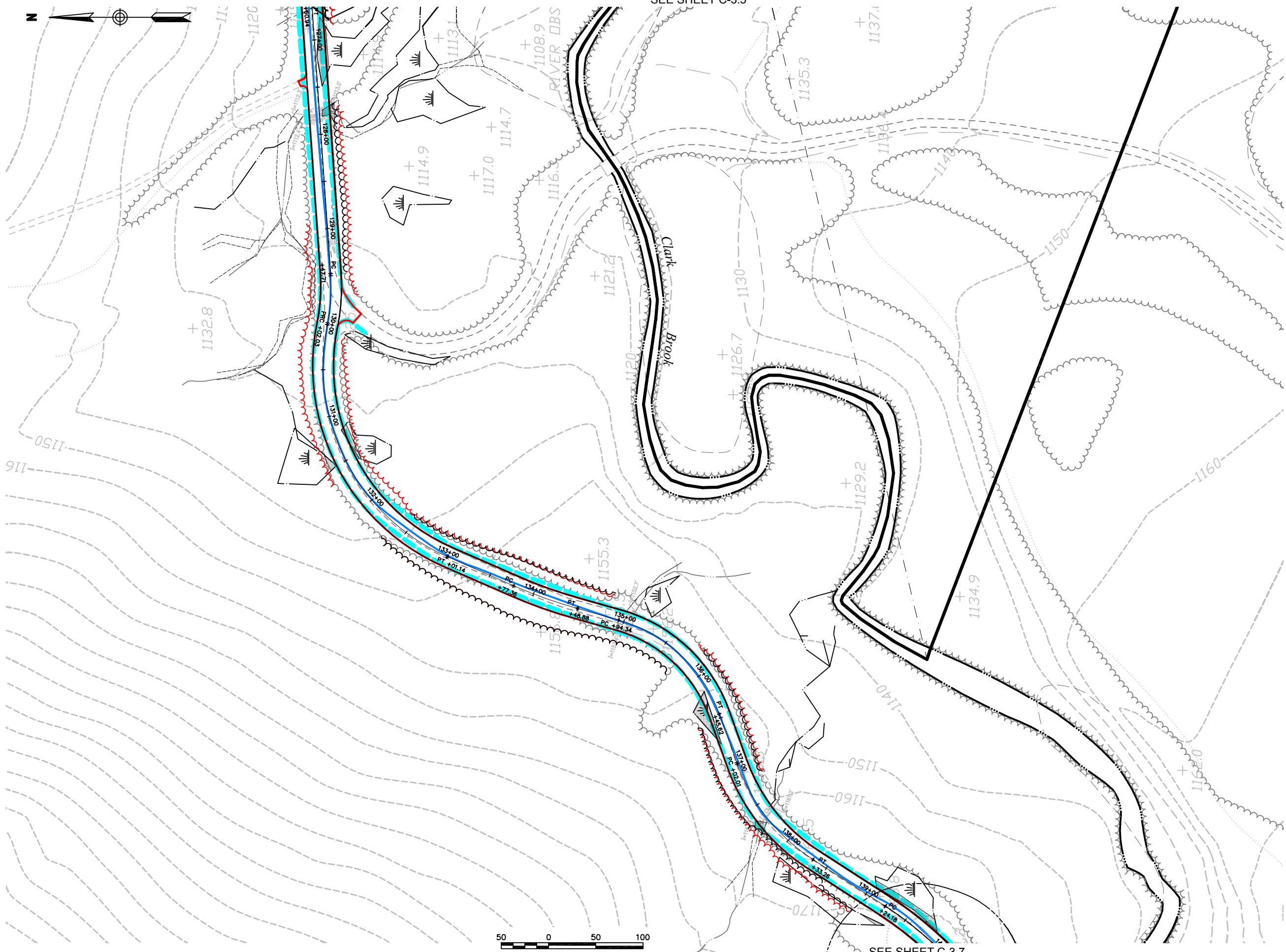

No.	Revision	Date	Appvd.

Designed by: \_\_\_\_\_ Drawn by: \_\_\_\_\_ Checked by: \_\_\_\_\_  
 CAD checked by: \_\_\_\_\_ Approved by: \_\_\_\_\_  
 Scale: 1"=50' Date: March 6, 2014  
 Project Title: \_\_\_\_\_

**Groton Wind Farm  
Plan Comparison**  
7-9-2010 / 10-28-2011 / 2-13-2013  
Groton Hollow Road  
Groton, New Hampshire  
Issued for \_\_\_\_\_

Drawing Title  
**Site Plan  
Groton Hollow Road**

Drawing Number  
**C-3.6**  
Sheet of 16 68  
Project Number  
52036.05



SEE SHEET C-3.7





**Vanasse Hangen Brustlin, Inc.**

Transportation  
Land Development  
Environmental Services

Six Bedford Farms Drive, Suite 607  
Bedford, New Hampshire 03110  
603.644.0888 • FAX 603.644.2385

Prepared For:



**Notes:**

1. THE PURPOSE OF THESE PLANS IS TO SHOW COMPARISON OF SITE LAYOUT FROM PLAN INFORMATION REFERENCED BELOW.
2. BASE PLAN BACKGROUND INFORMATION SHOWN IN "BLACK" IS TAKEN FROM "GROTON WIND FARM, SITE PLANS", PREPARED BY VHB, DATE ISSUED FEBRUARY 12, 2010 AND LATEST ISSUE JULY 9, 2010, ISSUED FOR PERMITTING.
3. INFORMATION SHOWN IN "RED" IS TAKEN FROM "GROTON WIND FARM, SITE PLANS", PREPARED BY VHB, DATE ISSUED OCTOBER 28, 2011 AND LATEST ISSUE OCTOBER 28, 2011, ISSUED FOR CONSTRUCTION. INFORMATION SHOWN IN "RED" INCLUDES SITE CHANGES TO NORTHEAST CRANE ROAD IN THE VICINITY OF TURBINES E-2 TO E-4 AND CHANGE IN ELEVATION OF TURBINE W-2 THAT WERE INCLUDED IN "GROTON WIND FARM SITE PLANS", PREPARED BY VHB, DATE ISSUED OCTOBER 28, 2011 AND LATEST ISSUE FEBRUARY 13, 2012, ISSUED FOR CONSTRUCTION THAT WERE APPROVED BY NHDES IN FEBRUARY 2012.
4. INFORMATION SHOWN IN "BLUE" IS TAKEN FROM "GROTON WIND FARM, AS-BUILT" DATED DECEMBER 3, 2012, PROVIDED BY ALVIN J. COLEMAN & SONS, INC. THE SITE WORK CONTRACTOR FOR THE PROJECT.

No.	Revision	Date	App'd.

Designed by	Drawn by	Checked by
CAD checked by	Approved by	
Scale 1"=50'	Date March 6, 2014	

**Groton Wind Farm  
Plan Comparison**

7-9-2010 / 10-28-2011 / 2-13-2013  
Groton Hollow Road  
Groton, New Hampshire

Issued for
Drawing Title

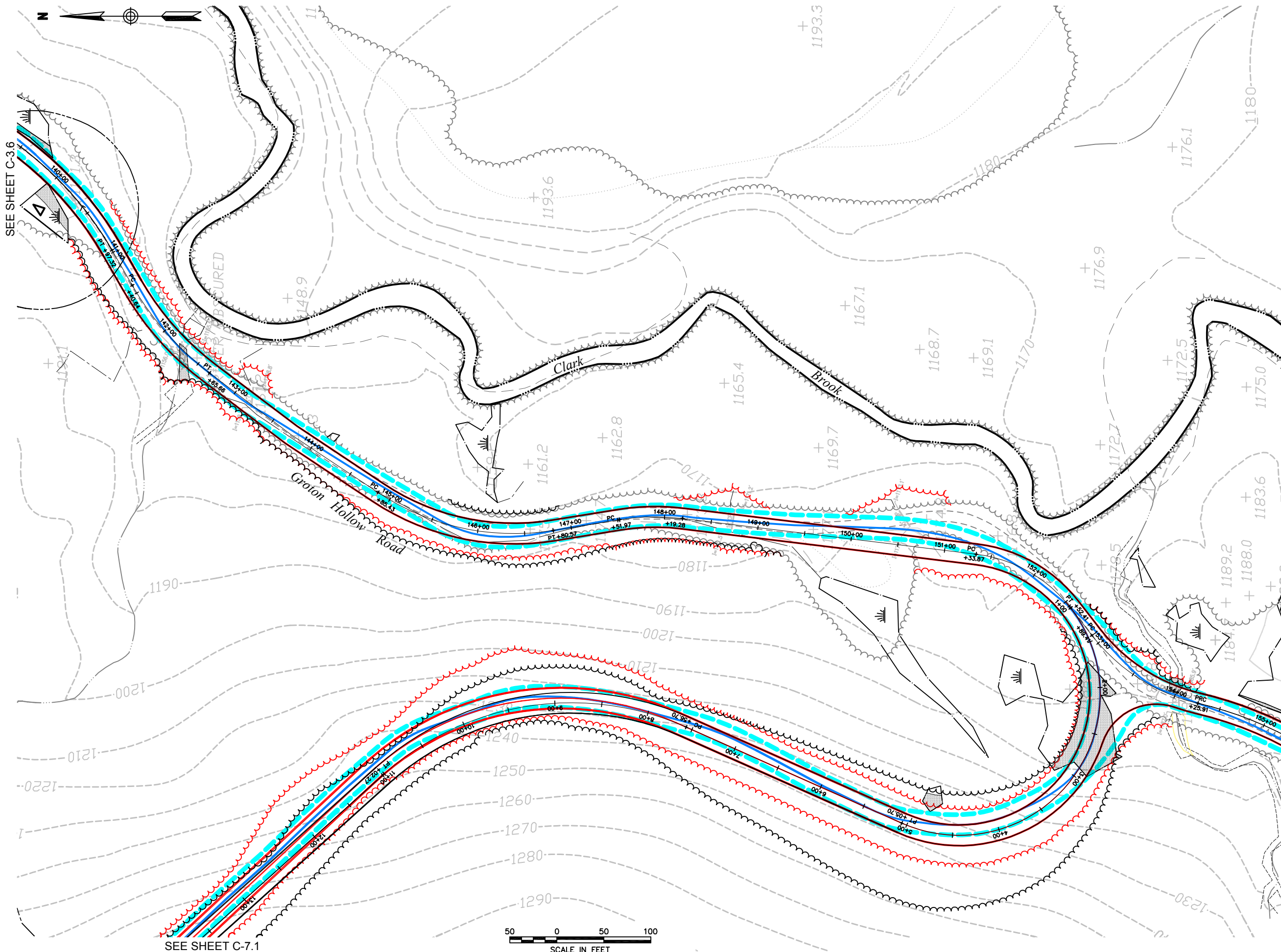
**Site Plan  
Groton Hollow Road**

Drawing Number

**C-3.7**

Sheet of 17 68

Project Number  
52036.05



SEE SHEET C-3.6

SEE SHEET C-7.1

SEE SHEET C-3.8





**Vanasse Hangen Brustlin, Inc.**

Transportation  
Land Development  
Environmental Services

Six Bedford Farms Drive, Suite 607  
Bedford, New Hampshire 03110  
603.644.0888 • FAX 603.644.2385

Prepared For:



**Notes:**

1. THE PURPOSE OF THESE PLANS IS TO SHOW COMPARISON OF SITE LAYOUT FROM PLAN INFORMATION REFERENCED BELOW.
2. BASE PLAN BACKGROUND INFORMATION SHOWN IN "BLACK" IS TAKEN FROM "GROTON WIND FARM, SITE PLANS", PREPARED BY VHB, DATE ISSUED FEBRUARY 12, 2010 AND LATEST ISSUE JULY 9, 2010, ISSUED FOR PERMITTING.
3. INFORMATION SHOWN IN "RED" IS TAKEN FROM "GROTON WIND FARM, SITE PLANS", PREPARED BY VHB, DATE ISSUED OCTOBER 28, 2011 AND LATEST ISSUE OCTOBER 28, 2011, ISSUED FOR CONSTRUCTION. INFORMATION SHOWN IN "RED" INCLUDES SITE CHANGES TO NORTHEAST CRANE ROAD IN THE VICINITY OF TURBINES E-2 TO E-4 AND CHANGE IN ELEVATION OF TURBINE W-2 THAT WERE INCLUDED IN "GROTON WIND FARM SITE PLANS", PREPARED BY VHB, DATE ISSUED OCTOBER 28, 2011 AND LATEST ISSUE FEBRUARY 13, 2012, ISSUED FOR CONSTRUCTION THAT WERE APPROVED BY NHDES IN FEBRUARY 2012.
4. INFORMATION SHOWN IN "BLUE" IS TAKEN FROM "GROTON WIND FARM, AS-BUILT" DATED DECEMBER 3, 2012, PROVIDED BY ALVIN J. COLEMAN & SONS, INC. THE SITE WORK CONTRACTOR FOR THE PROJECT.

No.	Revision	Date	Appvd.

Designed by	Drawn by	Checked by	
CAD checked by	Approved by		
Scale 1"=50'	Date March 6, 2014		
Project Title			

**Groton Wind Farm  
Plan Comparison**

7-9-2010 / 10-28-2011 / 2-13-2013  
Groton Hollow Road  
Groton, New Hampshire

Issued for	

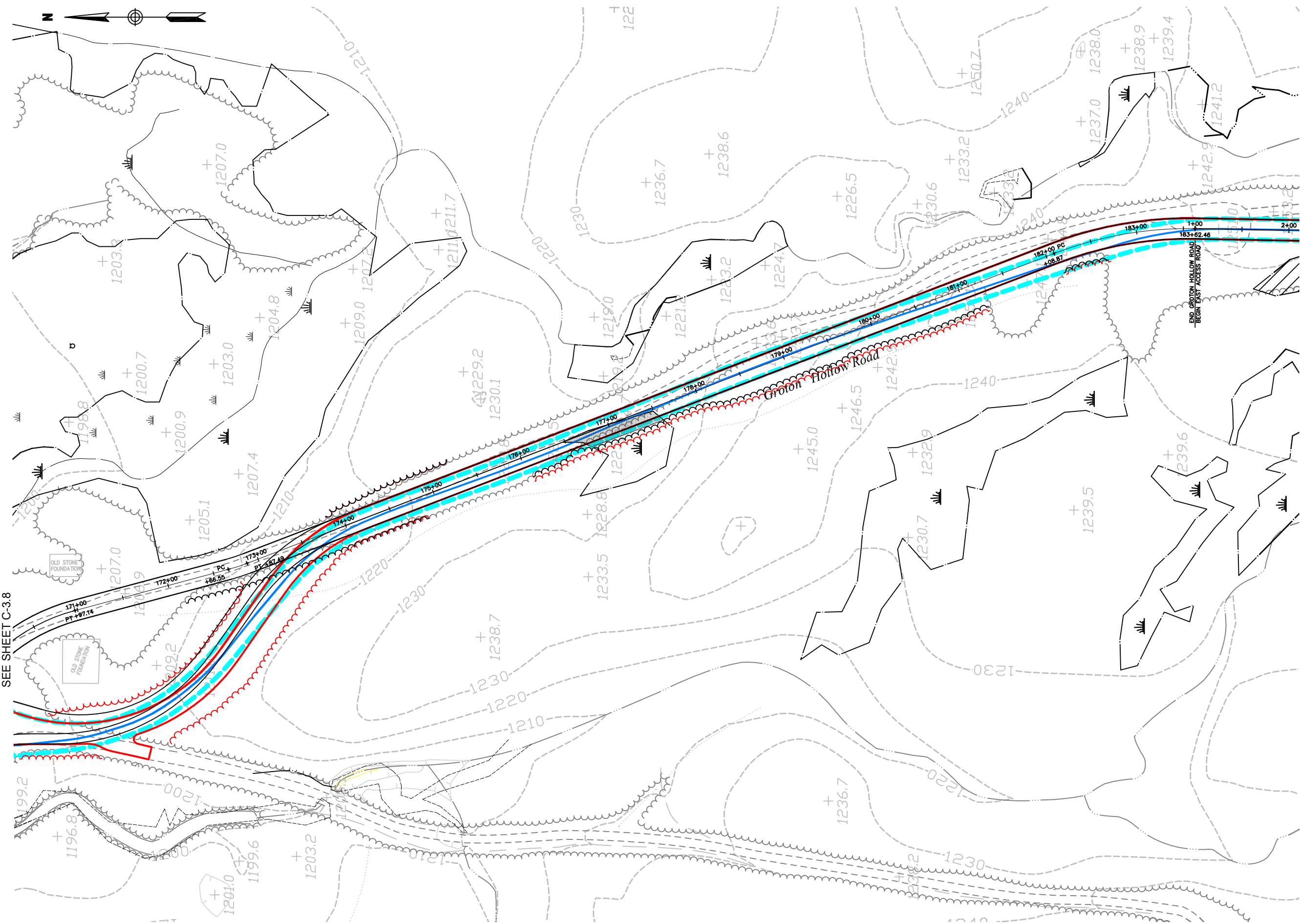
**Site Plan  
Groton Hollow Road**

Drawing Number	

**C-3.9**

Sheet of 19 68

Project Number 52036.05



SEE SHEET C-3.8

SEE SHEET C-4.1



**Vanasse Hangen Brustlin, Inc.**

Transportation  
Land Development  
Environmental Services

Six Bedford Farms Drive, Suite 607  
Bedford, New Hampshire 03110  
603.644.0888 • FAX 603.644.2385

Prepared For:



**Notes:**

1. THE PURPOSE OF THESE PLANS IS TO SHOW COMPARISON OF SITE LAYOUT FROM PLAN INFORMATION REFERENCED BELOW.
2. BASE PLAN BACKGROUND INFORMATION SHOWN IN "BLACK" IS TAKEN FROM "GROTON WIND FARM, SITE PLANS", PREPARED BY VHB, DATE ISSUED FEBRUARY 12, 2010 AND LATEST ISSUE JULY 9, 2010, ISSUED FOR PERMITTING.
3. INFORMATION SHOWN IN "RED" IS TAKEN FROM "GROTON WIND FARM, SITE PLANS", PREPARED BY VHB, DATE ISSUED OCTOBER 28, 2011 AND LATEST ISSUE OCTOBER 28, 2011, ISSUED FOR CONSTRUCTION. INFORMATION SHOWN IN "RED" INCLUDES SITE CHANGES TO NORTHEAST CRANE ROAD IN THE VICINITY OF TURBINES E-2 TO E-4 AND CHANGE IN ELEVATION OF TURBINE W-2 THAT WERE INCLUDED IN "GROTON WIND FARM SITE PLANS", PREPARED BY VHB, DATE ISSUED OCTOBER 28, 2011 AND LATEST ISSUE FEBRUARY 13, 2012, ISSUED FOR CONSTRUCTION THAT WERE APPROVED BY NHDES IN FEBRUARY 2012.
4. INFORMATION SHOWN IN "BLUE" IS TAKEN FROM "GROTON WIND FARM, AS-BUILT" DATED DECEMBER 3, 2012, PROVIDED BY ALVIN J. COLEMAN & SONS, INC. THE SITE WORK CONTRACTOR FOR THE PROJECT.

No.	Revision	Date	Appr.

Designed by	Drawn by	Checked by

CAD checked by	Approved by

Scale 1"=50'  
Date March 6, 2014

Project Title

**Groton Wind Farm  
Plan Comparison**  
7-9-2010 / 10-28-2011 / 2-13-2013  
Groton Hollow Road  
Groton, New Hampshire  
Issued for

Drawing Title

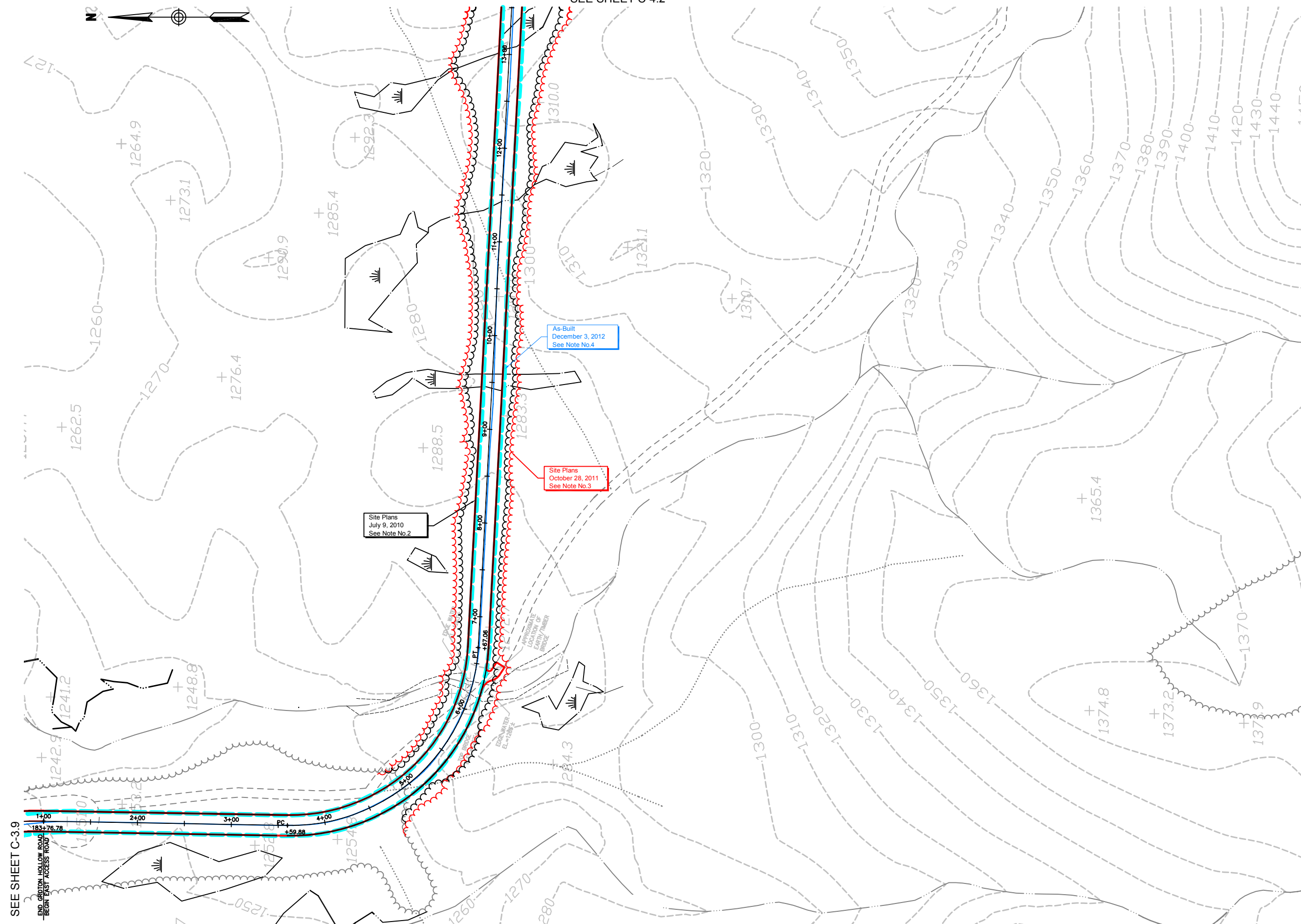
**Site Plan  
East Access Road**

Drawing Number

**C-4.1**

Sheet of  
20 68

Project Number  
52036.05



SEE SHEET C-3.9





Vanasse Hangen Brustlin, Inc.

Transportation  
Land Development  
Environmental Services

Six Bedford Farms Drive, Suite 607  
Bedford, New Hampshire 03110  
603.644.0888 • FAX 603.644.2385

Prepared For:



Notes:

1. THE PURPOSE OF THESE PLANS IS TO SHOW COMPARISON OF SITE LAYOUT FROM PLAN INFORMATION REFERENCED BELOW.
2. BASE PLAN BACKGROUND INFORMATION SHOWN IN "BLACK" IS TAKEN FROM "GROTON WIND FARM, SITE PLANS", PREPARED BY VHB, DATE ISSUED FEBRUARY 12, 2010 AND LATEST ISSUE JULY 9, 2010, ISSUED FOR PERMITTING.
3. INFORMATION SHOWN IN "RED" IS TAKEN FROM "GROTON WIND FARM, SITE PLANS", PREPARED BY VHB, DATE ISSUED OCTOBER 28, 2011 AND LATEST ISSUE OCTOBER 28, 2011, ISSUED FOR CONSTRUCTION. INFORMATION SHOWN IN "RED" INCLUDES SITE CHANGES TO NORTHEAST CRANE ROAD IN THE VICINITY OF TURBINES E-2 TO E-4 AND CHANGE IN ELEVATION OF TURBINE W-2 THAT WERE INCLUDED IN "GROTON WIND FARM SITE PLANS", PREPARED BY VHB, DATE ISSUED OCTOBER 28, 2011 AND LATEST ISSUE FEBRUARY 13, 2012, ISSUED FOR CONSTRUCTION THAT WERE APPROVED BY NHDES IN FEBRUARY 2012.
4. INFORMATION SHOWN IN "BLUE" IS TAKEN FROM "GROTON WIND FARM, AS-BUILT" DATED DECEMBER 3, 2012, PROVIDED BY ALVIN J. COLEMAN & SONS, INC. THE SITE WORK CONTRACTOR FOR THE PROJECT.


No.	Revision	Date	Appvd.

Scale 1"=50'  
Date March 6, 2014  
Project Title  
**Groton Wind Farm  
Plan Comparison**  
7-9-2010 / 10-28-2011 / 2-13-2013  
Groton Hollow Road  
Groton, New Hampshire  
Issued for

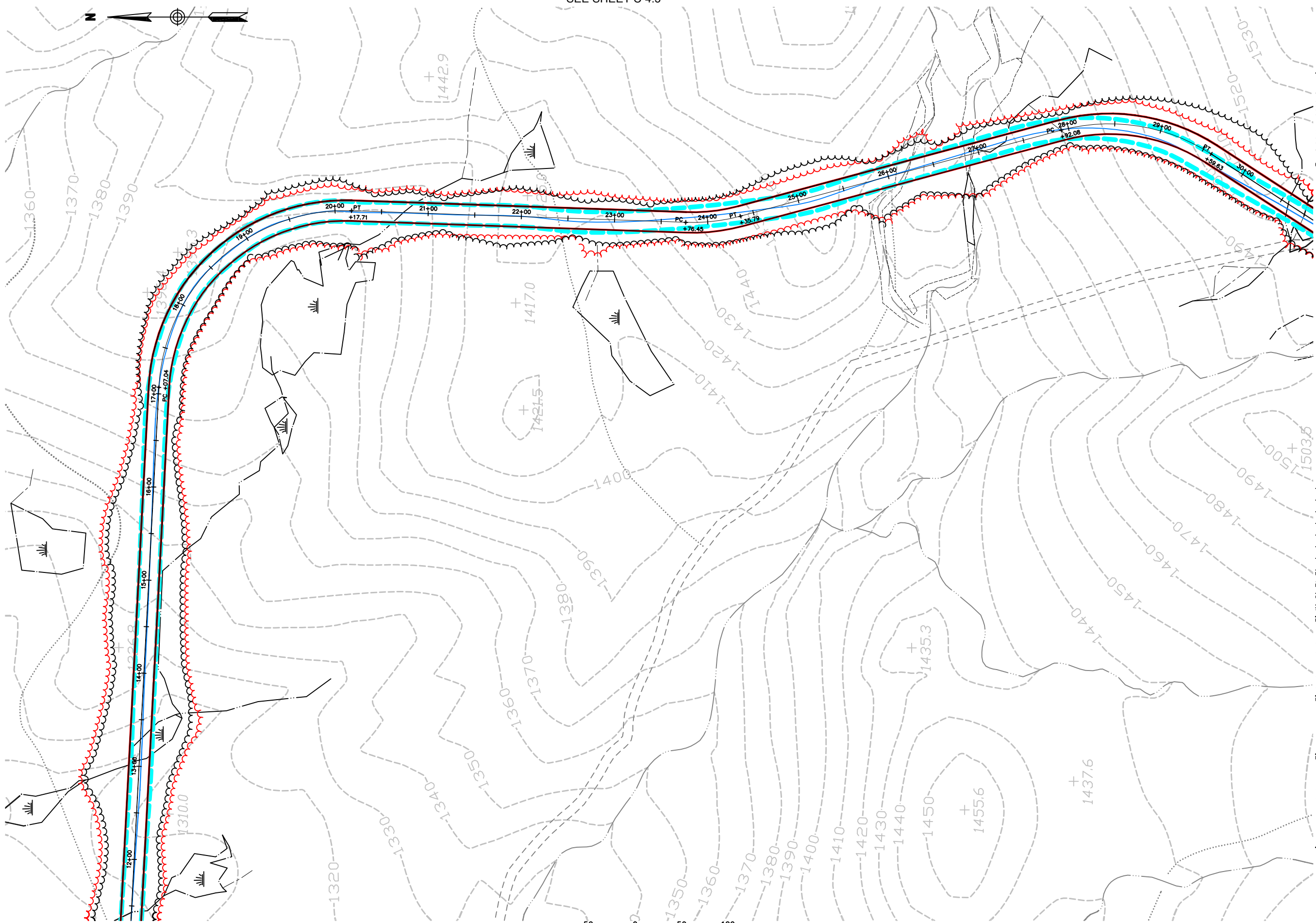
Drawing Title  
**Site Plan  
East Access Road**

Drawing Number

C-4.2

Sheet of 21 68

Project Number 52036.05



SEE SHEET C-4.1







Vanasse Hangen Brustlin, Inc.

Transportation  
Land Development  
Environmental Services

Six Bedford Farms Drive, Suite 607  
Bedford, New Hampshire 03110  
603.644.0888 • FAX 603.644.2385

Prepared For:



Notes:

1. THE PURPOSE OF THESE PLANS IS TO SHOW COMPARISON OF SITE LAYOUT FROM PLAN INFORMATION REFERENCED BELOW.
2. BASE PLAN BACKGROUND INFORMATION SHOWN IN "BLACK" IS TAKEN FROM "GROTON WIND FARM, SITE PLANS", PREPARED BY VHB, DATE ISSUED FEBRUARY 12, 2010 AND LATEST ISSUE JULY 9, 2010, ISSUED FOR PERMITTING.
3. INFORMATION SHOWN IN "RED" IS TAKEN FROM "GROTON WIND FARM, SITE PLANS", PREPARED BY VHB, DATE ISSUED OCTOBER 28, 2011 AND LATEST ISSUE OCTOBER 28, 2011, ISSUED FOR CONSTRUCTION. INFORMATION SHOWN IN "RED" INCLUDES SITE CHANGES TO NORTHEAST CRANE ROAD IN THE VICINITY OF TURBINES E-2 TO E-4 AND CHANGE IN ELEVATION OF TURBINE W-2 THAT WERE INCLUDED IN "GROTON WIND FARM SITE PLANS", PREPARED BY VHB, DATE ISSUED OCTOBER 28, 2011 AND LATEST ISSUE FEBRUARY 13, 2012, ISSUED FOR CONSTRUCTION THAT WERE APPROVED BY NHDES IN FEBRUARY 2012.
4. INFORMATION SHOWN IN "BLUE" IS TAKEN FROM "GROTON WIND FARM, AS-BUILT" DATED DECEMBER 3, 2012, PROVIDED BY ALVIN J. COLEMAN & SONS, INC. THE SITE WORK CONTRACTOR FOR THE PROJECT.


No.	Revision	Date	App'd.

Designed by:      Drawn by:      Checked by:

CAD checked by:      Approved by:

Scale: 1"=50'      Date: March 6, 2014

Project Title:

Groton Wind Farm  
Plan Comparison  
7-9-2010 / 10-28-2011 / 2-13-2013  
Groton Hollow Road  
Groton, New Hampshire  
Issued for:

Drawing Title:

Site Plan  
East Access Road

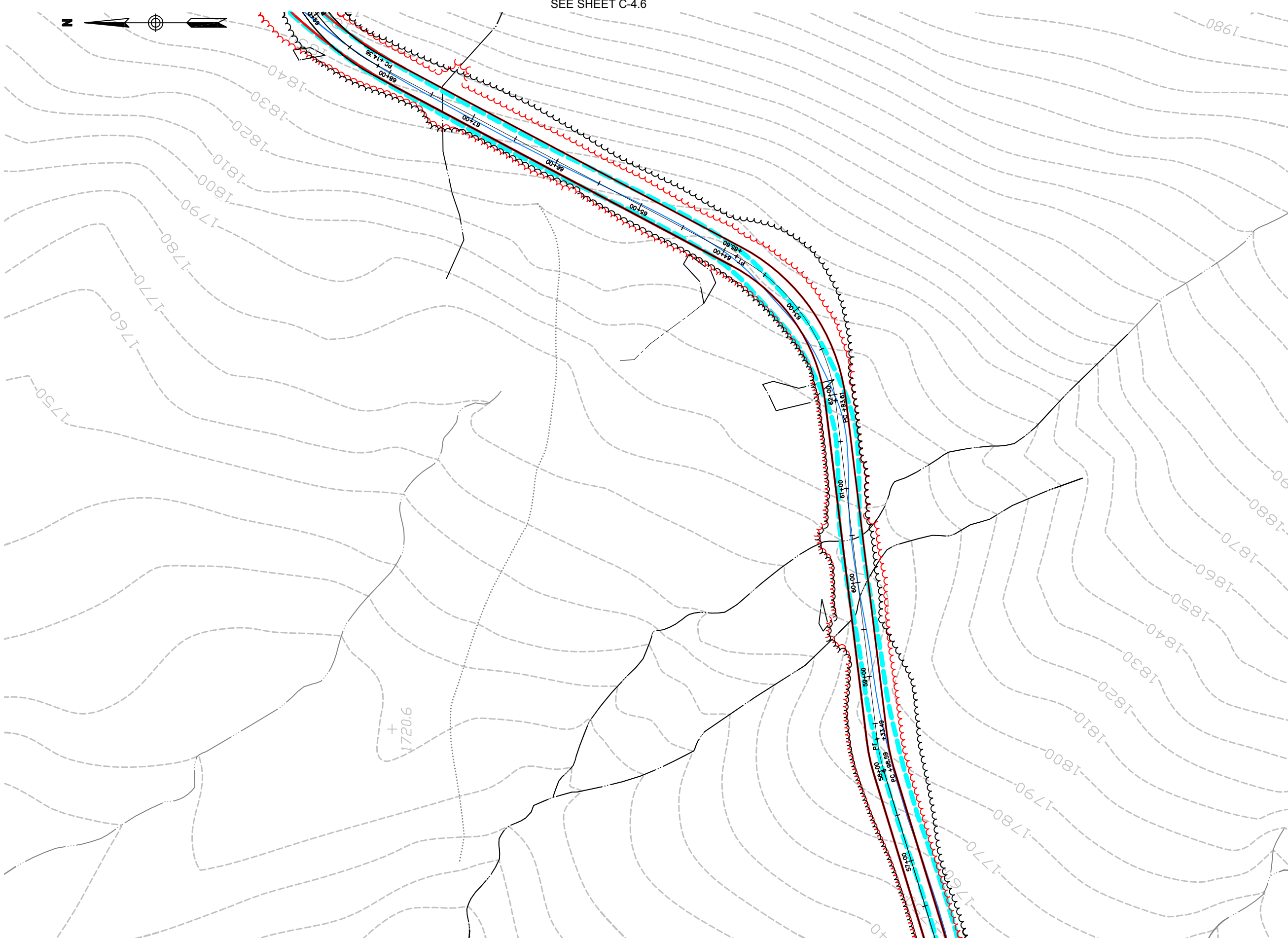
Drawing Number:

C-4.5

Sheet of  
24 68

Project Number  
52036.05

52036-SP-EAST.DWG



50 0 50 100  
SCALE IN FEET

SEE SHEET C-4.4



SEE SHEET C-4.7



Vanasse Hangen Brustlin, Inc.

Transportation  
Land Development  
Environmental Services

Six Bedford Farms Drive, Suite 607  
Bedford, New Hampshire 03110  
603.644.0888 • FAX 603.644.2385

Prepared For:



Notes:

1. THE PURPOSE OF THESE PLANS IS TO SHOW COMPARISON OF SITE LAYOUT FROM PLAN INFORMATION REFERENCED BELOW.
2. BASE PLAN BACKGROUND INFORMATION SHOWN IN "BLACK" IS TAKEN FROM "GROTON WIND FARM, SITE PLANS", PREPARED BY VHB, DATE ISSUED FEBRUARY 12, 2010 AND LATEST ISSUE JULY 9, 2010, ISSUED FOR PERMITTING.
3. INFORMATION SHOWN IN "RED" IS TAKEN FROM "GROTON WIND FARM, SITE PLANS", PREPARED BY VHB, DATE ISSUED OCTOBER 28, 2011 AND LATEST ISSUE OCTOBER 28, 2011, ISSUED FOR CONSTRUCTION. INFORMATION SHOWN IN "RED" INCLUDES SITE CHANGES TO NORTHEAST CRANE ROAD IN THE VICINITY OF TURBINES E-2 TO E-4 AND CHANGE IN ELEVATION OF TURBINE W-2 THAT WERE INCLUDED IN "GROTON WIND FARM SITE PLANS", PREPARED BY VHB, DATE ISSUED OCTOBER 28, 2011 AND LATEST ISSUE FEBRUARY 13, 2012, ISSUED FOR CONSTRUCTION THAT WERE APPROVED BY NHDES IN FEBRUARY 2012.
4. INFORMATION SHOWN IN "BLUE" IS TAKEN FROM "GROTON WIND FARM, AS-BUILT" DATED DECEMBER 3, 2012, PROVIDED BY ALVIN J. COLEMAN & SONS, INC. THE SITE WORK CONTRACTOR FOR THE PROJECT.


No.	Revision	Date	Appvd.

Designed by \_\_\_\_\_ Drawn by \_\_\_\_\_ Checked by \_\_\_\_\_

CAD checked by \_\_\_\_\_ Approved by \_\_\_\_\_

Scale 1"=50' Date March 6, 2014

Project Title

Groton Wind Farm  
Plan Comparison  
7-9-2010 / 10-28-2011 / 2-13-2013  
Groton Hollow Road  
Groton, New Hampshire

Issued for \_\_\_\_\_

Drawing Title

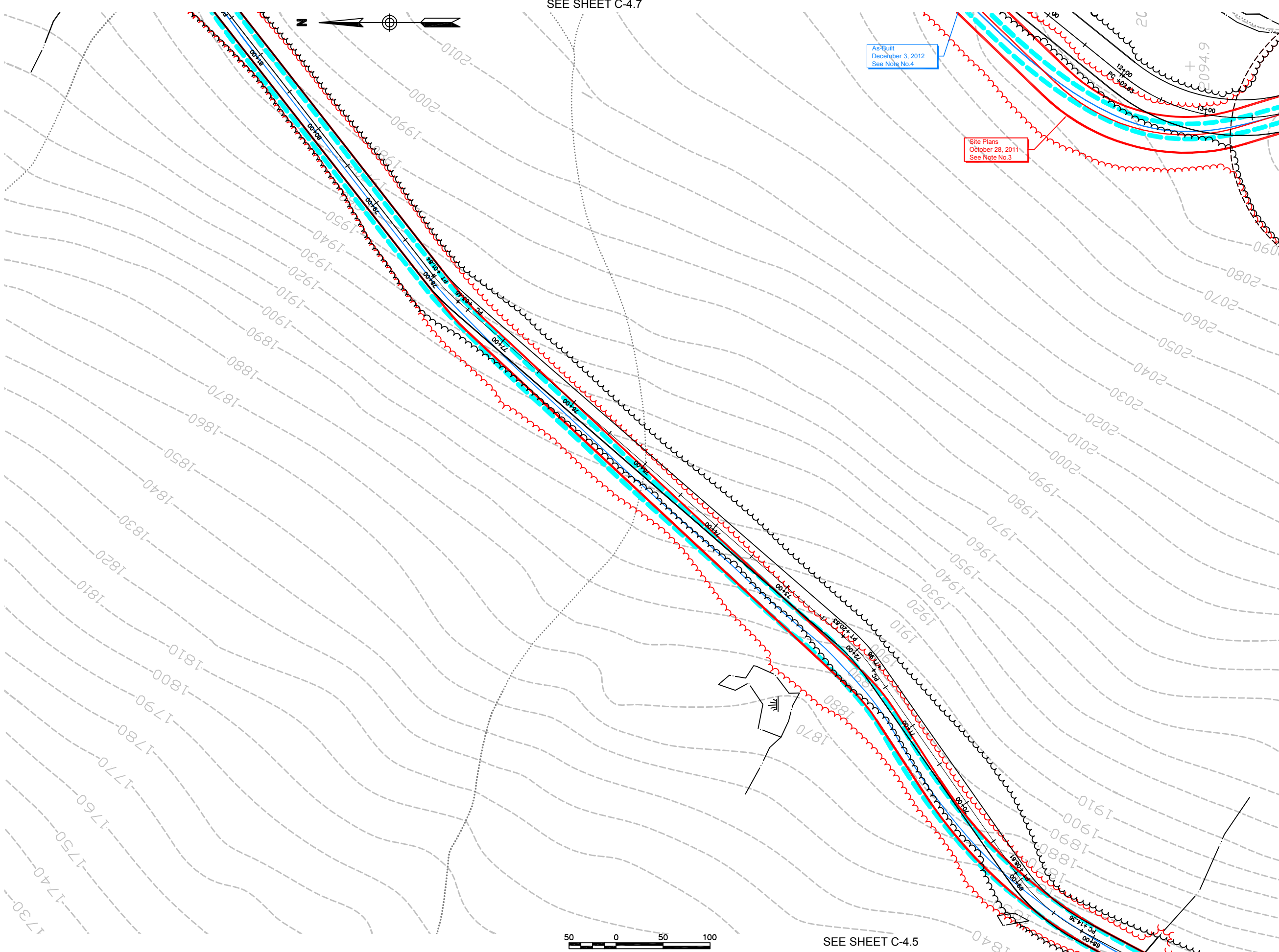
Site Plan  
East Access Road

Drawing Number

C-4.6

Sheet of 25 68

Project Number 52036.05



SEE SHEET C-4.5



**Vanasse Hangen Brustlin, Inc.**

Transportation  
Land Development  
Environmental Services

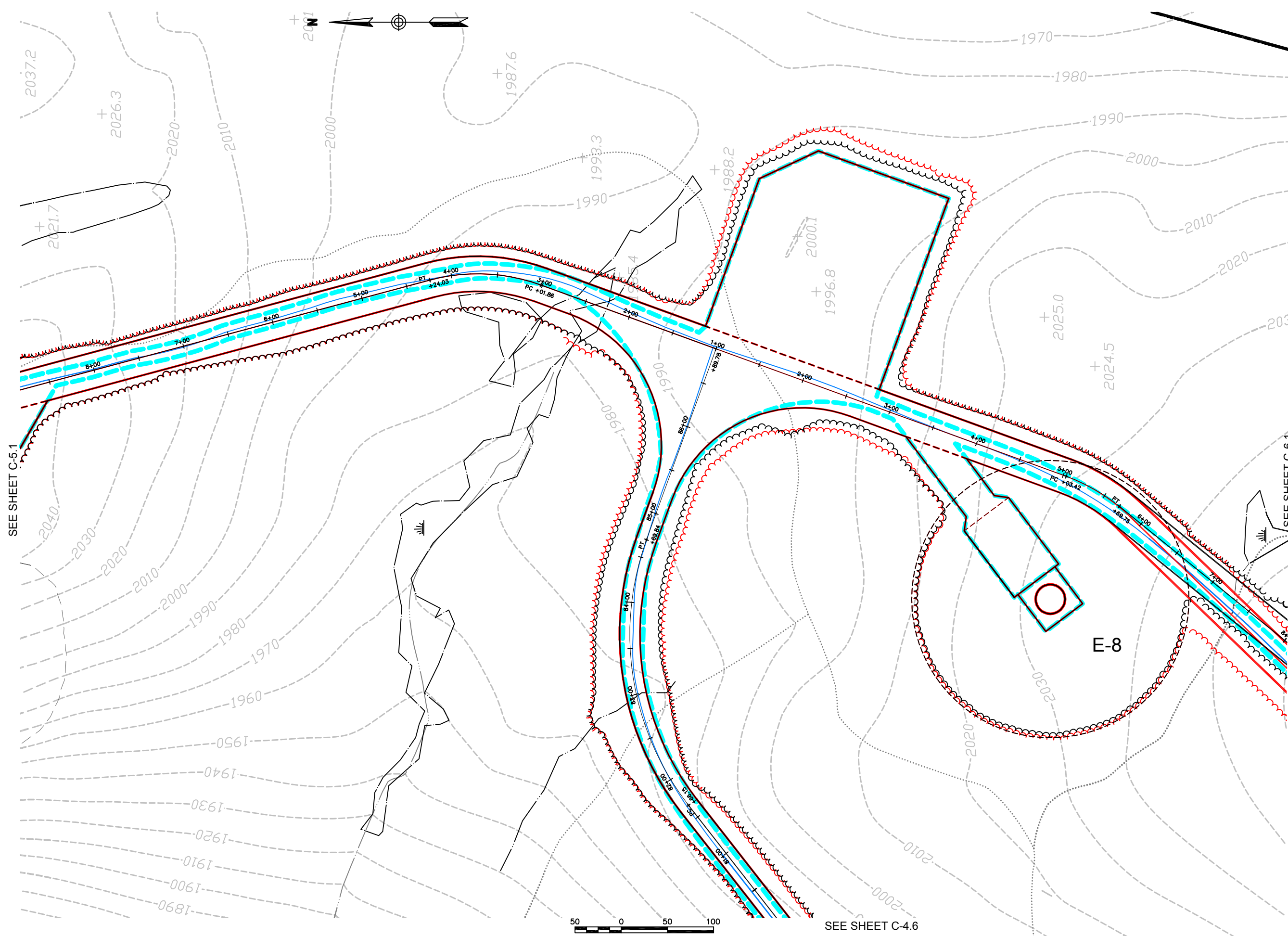
Six Bedford Farms Drive, Suite 607  
Bedford, New Hampshire 03110  
603.644.0888 • FAX 603.644.2385

Prepared For:



**Notes:**

1. THE PURPOSE OF THESE PLANS IS TO SHOW COMPARISON OF SITE LAYOUT FROM PLAN INFORMATION REFERENCED BELOW.
2. BASE PLAN BACKGROUND INFORMATION SHOWN IN "BLACK" IS TAKEN FROM "GROTON WIND FARM, SITE PLANS", PREPARED BY VHB, DATE ISSUED FEBRUARY 12, 2010 AND LATEST ISSUE JULY 9, 2010, ISSUED FOR PERMITTING.
3. INFORMATION SHOWN IN "RED" IS TAKEN FROM "GROTON WIND FARM, SITE PLANS", PREPARED BY VHB, DATE ISSUED OCTOBER 28, 2011 AND LATEST ISSUE OCTOBER 28, 2011, ISSUED FOR CONSTRUCTION. INFORMATION SHOWN IN "RED" INCLUDES SITE CHANGES TO NORTHEAST CRANE ROAD IN THE VICINITY OF TURBINES E-2 TO E-4 AND CHANGE IN ELEVATION OF TURBINE W-2 THAT WERE INCLUDED IN "GROTON WIND FARM SITE PLANS", PREPARED BY VHB, DATE ISSUED OCTOBER 28, 2011 AND LATEST ISSUE FEBRUARY 13, 2012, ISSUED FOR CONSTRUCTION THAT WERE APPROVED BY NHDES IN FEBRUARY 2012.
4. INFORMATION SHOWN IN "BLUE" IS TAKEN FROM "GROTON WIND FARM, AS-BUILT" DATED DECEMBER 3, 2012, PROVIDED BY ALVIN J. COLEMAN & SONS, INC. THE SITE WORK CONTRACTOR FOR THE PROJECT.



SEE SHEET C-5.1

SEE SHEET C-6.1



SEE SHEET C-4.6

No.	Revision	Date	Appvd.

Designed by	Drawn by	Checked by
CAD checked by	Approved by	
Scale 1"=50'	Date March 6, 2014	
Project Title		

**Groton Wind Farm  
Plan Comparison**  
7-9-2010 / 10-28-2011 / 2-13-2013  
Groton Hollow Road  
Groton, New Hampshire  
Issued for

Drawing Title  
**Site Plan  
East Access Road**

Drawing Number

**C-4.7**

Sheet of 26 68

Project Number  
52036.05



**Vanasse Hangen Brustlin, Inc.**

Transportation  
Land Development  
Environmental Services

Six Bedford Farms Drive, Suite 607  
Bedford, New Hampshire 03110  
603.644.0888 • FAX 603.644.2385

Prepared For:

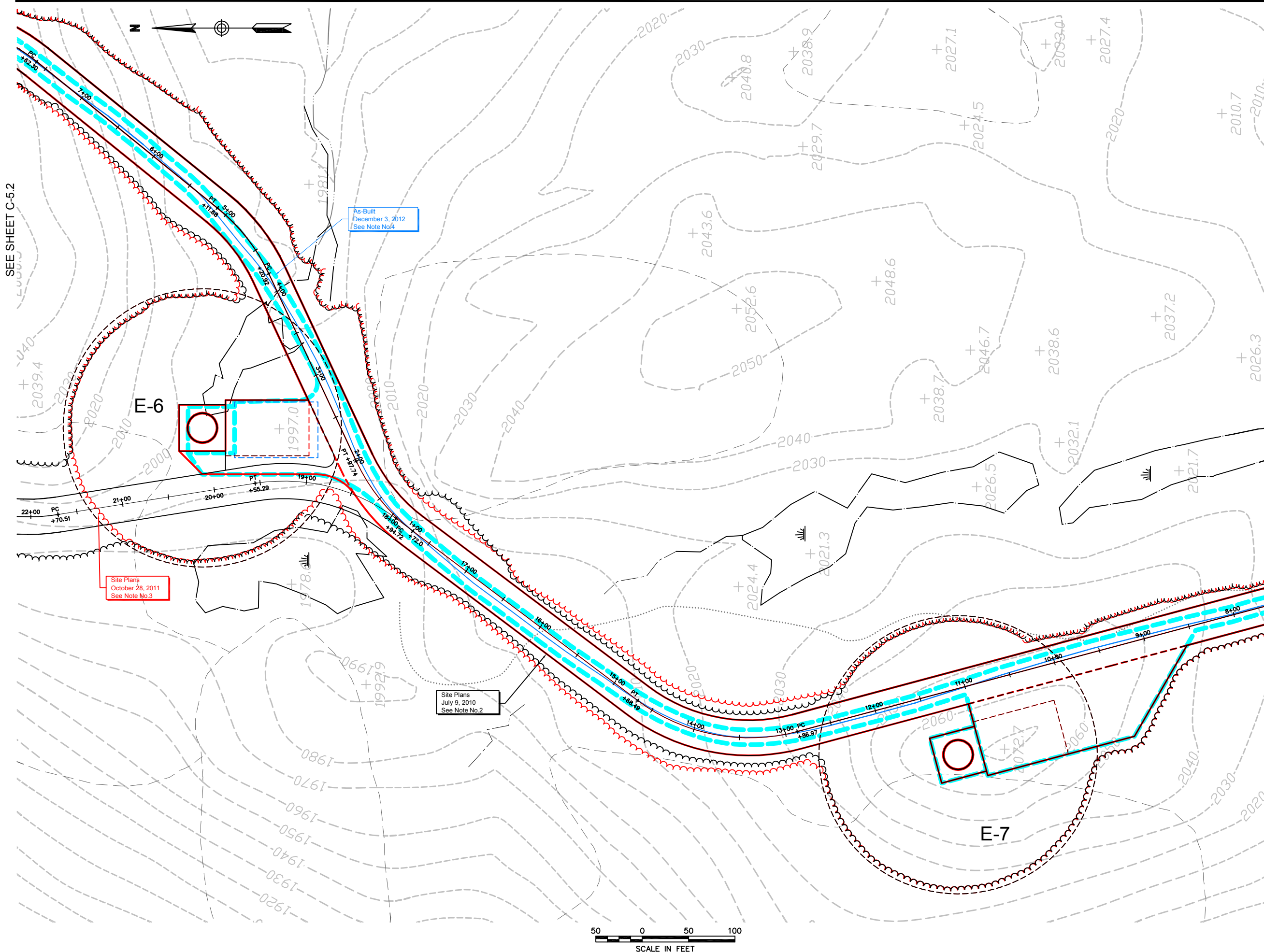


**Notes:**

1. THE PURPOSE OF THESE PLANS IS TO SHOW COMPARISON OF SITE LAYOUT FROM PLAN INFORMATION REFERENCED BELOW.
2. BASE PLAN BACKGROUND INFORMATION SHOWN IN "BLACK" IS TAKEN FROM "GROTON WIND FARM, SITE PLANS", PREPARED BY VHB, DATE ISSUED FEBRUARY 12, 2010 AND LATEST ISSUE JULY 9, 2010, ISSUED FOR PERMITTING.
3. INFORMATION SHOWN IN "RED" IS TAKEN FROM "GROTON WIND FARM, SITE PLANS", PREPARED BY VHB, DATE ISSUED OCTOBER 28, 2011 AND LATEST ISSUE OCTOBER 28, 2011, ISSUED FOR CONSTRUCTION. INFORMATION SHOWN IN "RED" INCLUDES SITE CHANGES TO NORTHEAST CRANE ROAD IN THE VICINITY OF TURBINES E-2 TO E-4 AND CHANGE IN ELEVATION OF TURBINE W-2 THAT WERE INCLUDED IN "GROTON WIND FARM SITE PLANS", PREPARED BY VHB, DATE ISSUED OCTOBER 28, 2011 AND LATEST ISSUE FEBRUARY 13, 2012, ISSUED FOR CONSTRUCTION THAT WERE APPROVED BY NHDES IN FEBRUARY 2012.
4. INFORMATION SHOWN IN "BLUE" IS TAKEN FROM "GROTON WIND FARM, AS-BUILT" DATED DECEMBER 3, 2012, PROVIDED BY ALVIN J. COLEMAN & SONS, INC. THE SITE WORK CONTRACTOR FOR THE PROJECT.

SEE SHEET C-5.2

SEE SHEET C-4.7



Site Plans  
October 28, 2011  
See Note No.3

As-Built  
December 3, 2012  
See Note No.4

Site Plans  
July 9, 2010  
See Note No.2

No.	Revision	Date	Appr.

Designed by	Drawn by	Checked by	Approved by
CAD checked by			
Scale 1"=50'	Date	March 6, 2014	

Project Title  
**Groton Wind Farm  
Plan Comparison**  
7-9-2010 / 10-28-2011 / 2-13-2013  
Groton Hollow Road  
Groton, New Hampshire  
Issued for

Drawing Title  
**Site Plan  
Northeast Turbines**

Drawing Number

**C-5.1**

Sheet of  
27 68

Project Number  
52036.05





**Vanasse Hangen Brustlin, Inc.**

Transportation  
Land Development  
Environmental Services

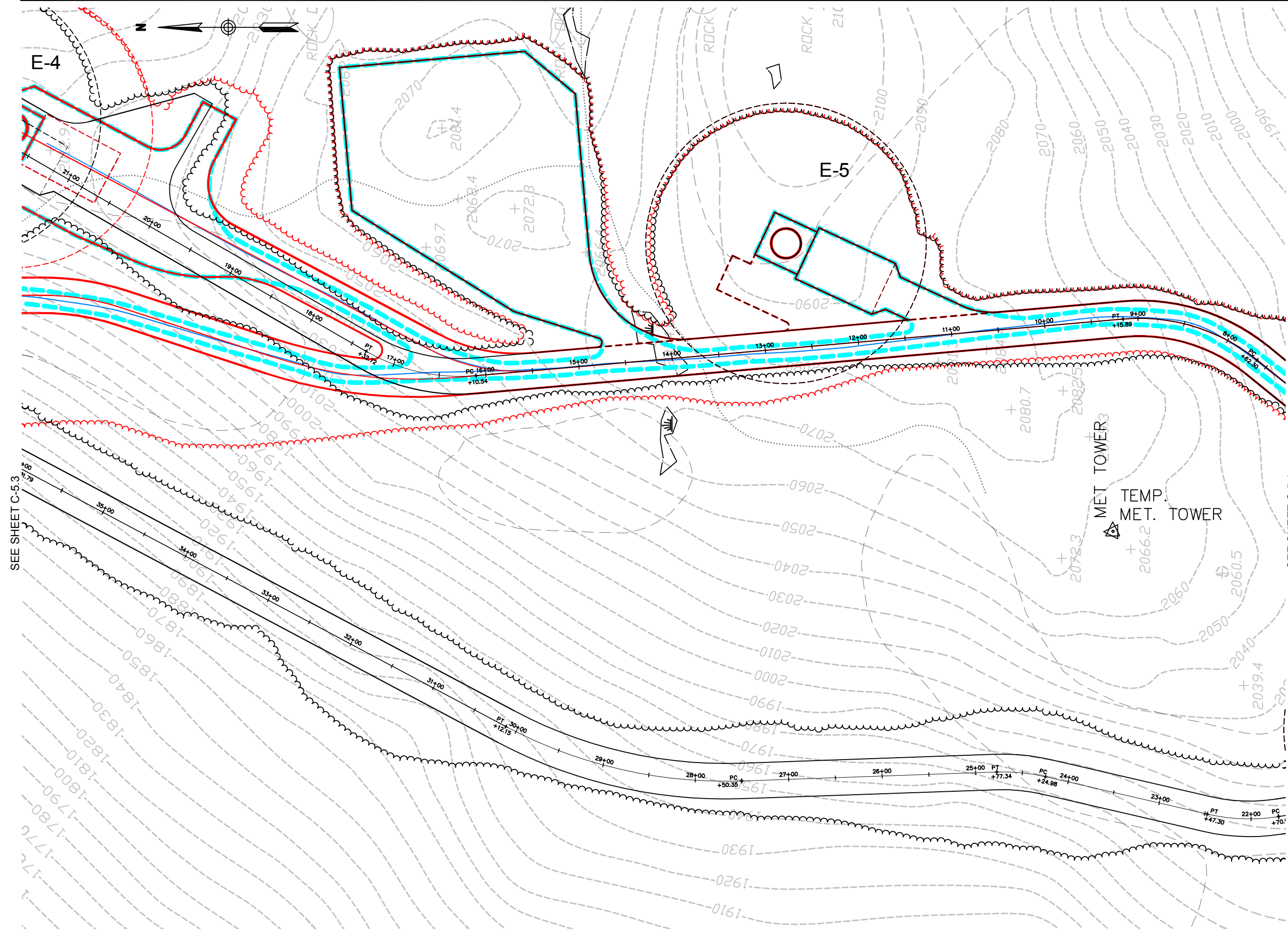
Six Bedford Farms Drive, Suite 607  
Bedford, New Hampshire 03110  
603.644.0888 • FAX 603.644.2385

Prepared For:



**Notes:**

1. THE PURPOSE OF THESE PLANS IS TO SHOW COMPARISON OF SITE LAYOUT FROM PLAN INFORMATION REFERENCED BELOW.
2. BASE PLAN BACKGROUND INFORMATION SHOWN IN "BLACK" IS TAKEN FROM "GROTON WIND FARM, SITE PLANS", PREPARED BY VHB, DATE ISSUED FEBRUARY 12, 2010 AND LATEST ISSUE JULY 9, 2010, ISSUED FOR PERMITTING.
3. INFORMATION SHOWN IN "RED" IS TAKEN FROM "GROTON WIND FARM, SITE PLANS", PREPARED BY VHB, DATE ISSUED OCTOBER 28, 2011 AND LATEST ISSUE OCTOBER 28, 2011, ISSUED FOR CONSTRUCTION. INFORMATION SHOWN IN "RED" INCLUDES SITE CHANGES TO NORTHEAST CRANE ROAD IN THE VICINITY OF TURBINES E-2 TO E-4 AND CHANGE IN ELEVATION OF TURBINE W-2 THAT WERE INCLUDED IN "GROTON WIND FARM SITE PLANS", PREPARED BY VHB, DATE ISSUED OCTOBER 28, 2011 AND LATEST ISSUE FEBRUARY 13, 2012, ISSUED FOR CONSTRUCTION THAT WERE APPROVED BY NHDES IN FEBRUARY 2012.
4. INFORMATION SHOWN IN "BLUE" IS TAKEN FROM "GROTON WIND FARM, AS-BUILT" DATED DECEMBER 3, 2012, PROVIDED BY ALVIN J. COLEMAN & SONS, INC. THE SITE WORK CONTRACTOR FOR THE PROJECT.



SEE SHEET C-5.3

SEE SHEET C-5.1

No.	Revision	Date	Appvd.

Designed by	Drawn by	Checked by
CAD checked by	Approved by	
Scale 1"=50'	Date March 6, 2014	
Project Title		

**Groton Wind Farm  
Plan Comparison**

7-9-2010 / 10-28-2011 / 2-13-2013  
Groton Hollow Road  
Groton, New Hampshire

Issued for

Drawing Title

**Preliminary Site Plan  
Northeast Turbines**

Drawing Number

**C-5.2**

Sheet of 28 68

Project Number  
52036.05



**Vanasse Hangen Brustlin, Inc.**

Transportation  
Land Development  
Environmental Services

Six Bedford Farms Drive, Suite 607  
Bedford, New Hampshire 03110  
603.644.0888 • FAX 603.644.2385

Prepared For:

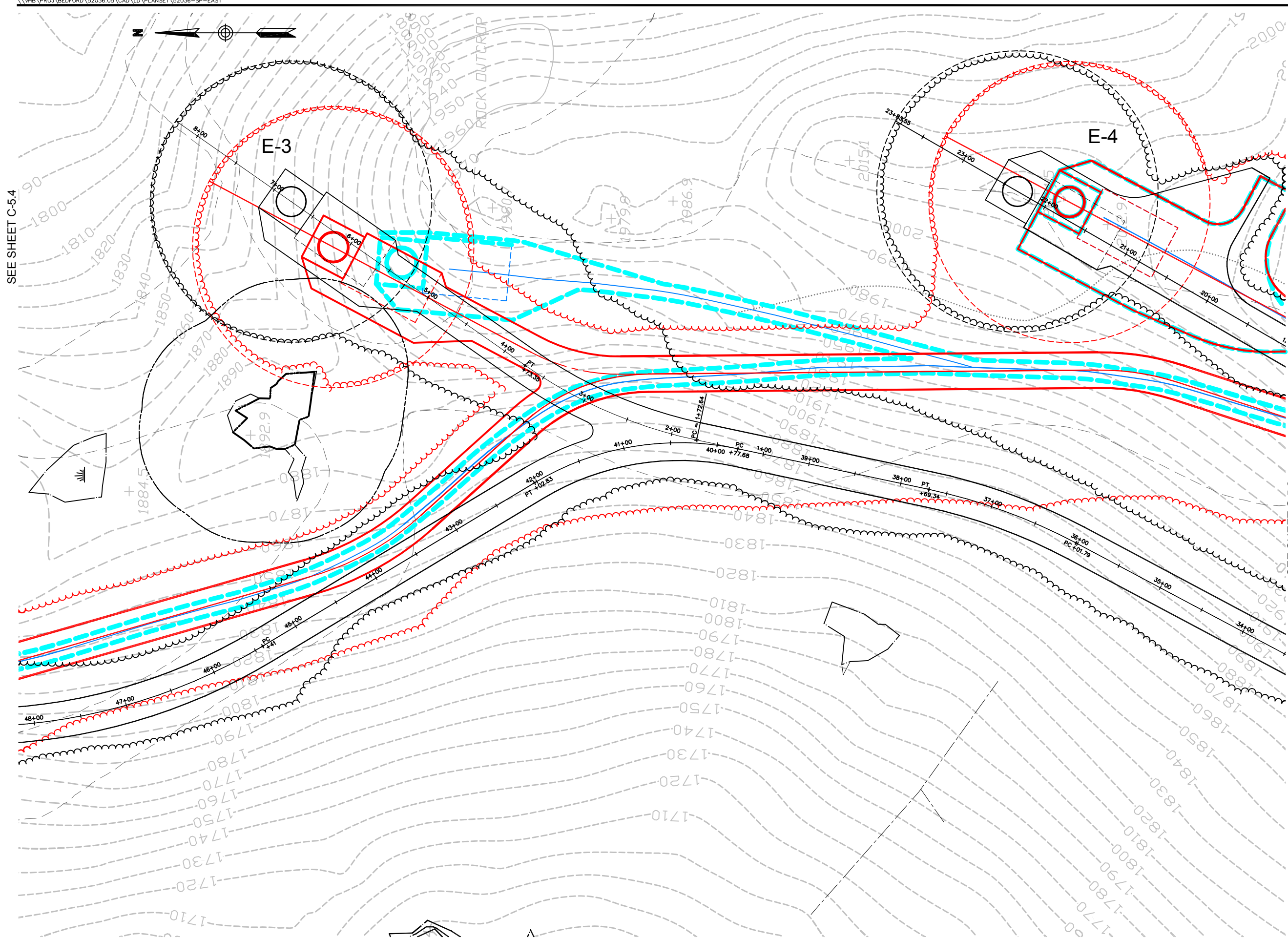


**Notes:**

1. THE PURPOSE OF THESE PLANS IS TO SHOW COMPARISON OF SITE LAYOUT FROM PLAN INFORMATION REFERENCED BELOW.
2. BASE PLAN BACKGROUND INFORMATION SHOWN IN "BLACK" IS TAKEN FROM "GROTON WIND FARM, SITE PLANS", PREPARED BY VHB, DATE ISSUED FEBRUARY 12, 2010 AND LATEST ISSUE JULY 9, 2010, ISSUED FOR PERMITTING.
3. INFORMATION SHOWN IN "RED" IS TAKEN FROM "GROTON WIND FARM, SITE PLANS", PREPARED BY VHB, DATE ISSUED OCTOBER 28, 2011 AND LATEST ISSUE OCTOBER 28, 2011, ISSUED FOR CONSTRUCTION. INFORMATION SHOWN IN "RED" INCLUDES SITE CHANGES TO NORTHEAST CRANE ROAD IN THE VICINITY OF TURBINES E-2 TO E-4 AND CHANGE IN ELEVATION OF TURBINE W-2 THAT WERE INCLUDED IN "GROTON WIND FARM SITE PLANS", PREPARED BY VHB, DATE ISSUED OCTOBER 28, 2011 AND LATEST ISSUE FEBRUARY 13, 2012, ISSUED FOR CONSTRUCTION THAT WERE APPROVED BY NHDES IN FEBRUARY 2012.
4. INFORMATION SHOWN IN "BLUE" IS TAKEN FROM "GROTON WIND FARM, AS-BUILT" DATED DECEMBER 3, 2012, PROVIDED BY ALVIN J. COLEMAN & SONS, INC. THE SITE WORK CONTRACTOR FOR THE PROJECT.

SEE SHEET C-5.4

SEE SHEET C-5.2



No.	Revision	Date	Appvd.

Designed by	Drawn by	Checked by
CAD checked by	Approved by	

Scale 1"=50' Date March 6, 2014

Project Title

**Groton Wind Farm  
Plan Comparison**  
7-9-2010 / 10-28-2011 / 2-13-2013  
Groton Hollow Road  
Groton, New Hampshire  
Issued for

Drawing Title

**Site Plan  
Northeast Turbines**

Drawing Number

**C-5.3**

Sheet of 29 68

Project Number 52036.05



**Vanasse Hangen Brustlin, Inc.**

Transportation  
Land Development  
Environmental Services

Six Bedford Farms Drive, Suite 607  
Bedford, New Hampshire 03110  
603.644.0888 • FAX 603.644.2385

Prepared For:

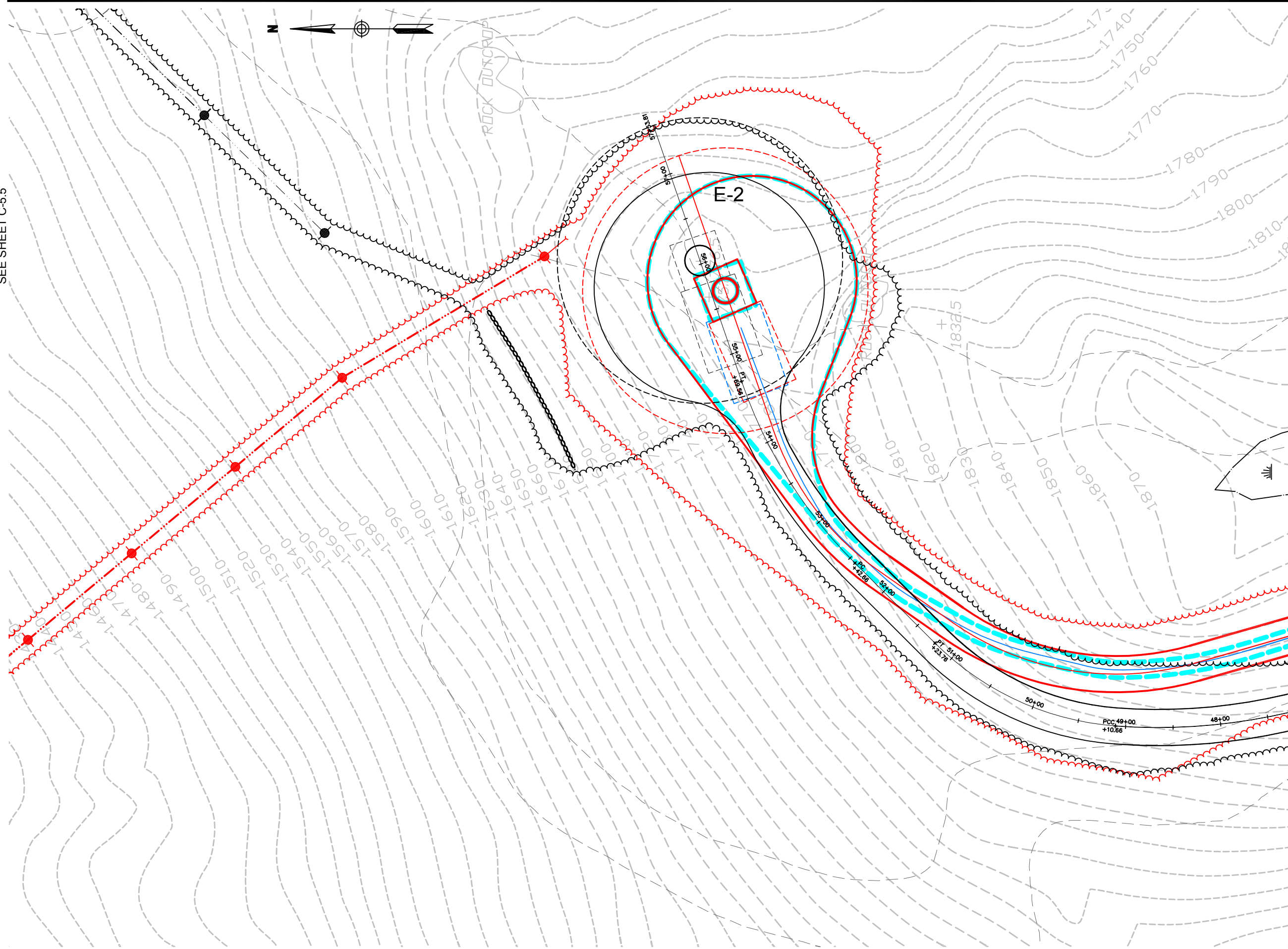


**Notes:**

1. THE PURPOSE OF THESE PLANS IS TO SHOW COMPARISON OF SITE LAYOUT FROM PLAN INFORMATION REFERENCED BELOW.
2. BASE PLAN BACKGROUND INFORMATION SHOWN IN "BLACK" IS TAKEN FROM "GROTON WIND FARM, SITE PLANS", PREPARED BY VHB, DATE ISSUED FEBRUARY 12, 2010 AND LATEST ISSUE JULY 9, 2010, ISSUED FOR PERMITTING.
3. INFORMATION SHOWN IN "RED" IS TAKEN FROM "GROTON WIND FARM, SITE PLANS", PREPARED BY VHB, DATE ISSUED OCTOBER 28, 2011 AND LATEST ISSUE OCTOBER 28, 2011, ISSUED FOR CONSTRUCTION. INFORMATION SHOWN IN "RED" INCLUDES SITE CHANGES TO NORTHEAST CRANE ROAD IN THE VICINITY OF TURBINES E-2 TO E-4 AND CHANGE IN ELEVATION OF TURBINE W-2 THAT WERE INCLUDED IN "GROTON WIND FARM SITE PLANS", PREPARED BY VHB, DATE ISSUED OCTOBER 28, 2011 AND LATEST ISSUE FEBRUARY 13, 2012, ISSUED FOR CONSTRUCTION THAT WERE APPROVED BY NHDES IN FEBRUARY 2012.
4. INFORMATION SHOWN IN "BLUE" IS TAKEN FROM "GROTON WIND FARM, AS-BUILT" DATED DECEMBER 3, 2012, PROVIDED BY ALVIN J. COLEMAN & SONS, INC. THE SITE WORK CONTRACTOR FOR THE PROJECT.

SEE SHEET C-5.5

SEE SHEET C-5.3



No.	Revision	Date	Appvd.

Designed by	Drawn by	Checked by
CAD checked by	Approved by	
Scale 1"=50'	Date	March 6, 2014

Project Title  
**Groton Wind Farm  
Plan Comparison**  
7-9-2010 / 10-28-2011 / 2-13-2013  
Groton Hollow Road  
Groton, New Hampshire  
Issued for

Drawing Title  
**Site Plan  
Northeast Turbines**

Drawing Number  
**C-5.4**  
Sheet of  
30 of 68  
Project Number  
52036.05





**Vanasse Hangen Brustlin, Inc.**

Transportation  
Land Development  
Environmental Services

Six Bedford Farms Drive, Suite 607  
Bedford, New Hampshire 03110  
603.644.0888 • FAX 603.644.2385

Prepared For:



**Notes:**

- THE PURPOSE OF THESE PLANS IS TO SHOW COMPARISON OF SITE LAYOUT FROM PLAN INFORMATION REFERENCED BELOW.
- BASE PLAN BACKGROUND INFORMATION SHOWN IN "BLACK" IS TAKEN FROM "GROTON WIND FARM, SITE PLANS", PREPARED BY VHB, DATE ISSUED OCTOBER 28, 2011 AND LATEST ISSUE OCTOBER 28, 2011, ISSUED FOR CONSTRUCTION. INFORMATION SHOWN IN "RED" INCLUDES SITE CHANGES TO NORTHEAST CRANE ROAD IN THE VICINITY OF TURBINES E-2 TO E-4 AND CHANGE IN ELEVATION OF TURBINE E-2 THAT WERE INCLUDED IN "GROTON WIND FARM SITE PLANS", PREPARED BY VHB, DATE ISSUED OCTOBER 28, 2011 AND LATEST ISSUE FEBRUARY 13, 2012, ISSUED FOR CONSTRUCTION THAT WERE APPROVED BY NHDES IN FEBRUARY 2012.
- INFORMATION SHOWN IN "BLUE" IS TAKEN FROM "GROTON WIND FARM, AS-BUILT" DATED DECEMBER 3, 2012, PROVIDED BY ALVIN J. COLEMAN & SONS, INC. THE SITE WORK CONTRACTOR FOR THE PROJECT.

No.	Revision	Date	Appr.

Designed by	Drawn by	Checked by	
CAD checked by		Approved by	
Scale	1"=50'	Date	March 6, 2014
Project Title	Groton Wind Farm		

**Groton Wind Farm  
Plan Comparison**

7-9-2010 / 10-28-2011 / 2-13-2013  
Groton Hollow Road  
Groton, New Hampshire

Issued for

Drawing Title  
**Site Plan  
Southeast Turbines**

Drawing Number  
**C-6.1**

Sheet of  
32 68

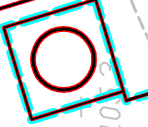
Project Number  
52036.05

SEE SHEET C-4.7

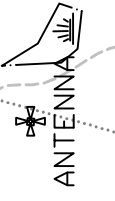
As-Built  
December 3, 2012  
See Note No.4

Site Plans  
October 28, 2011  
See Note No.3

Site Plans  
July 9, 2010  
See Note No.2



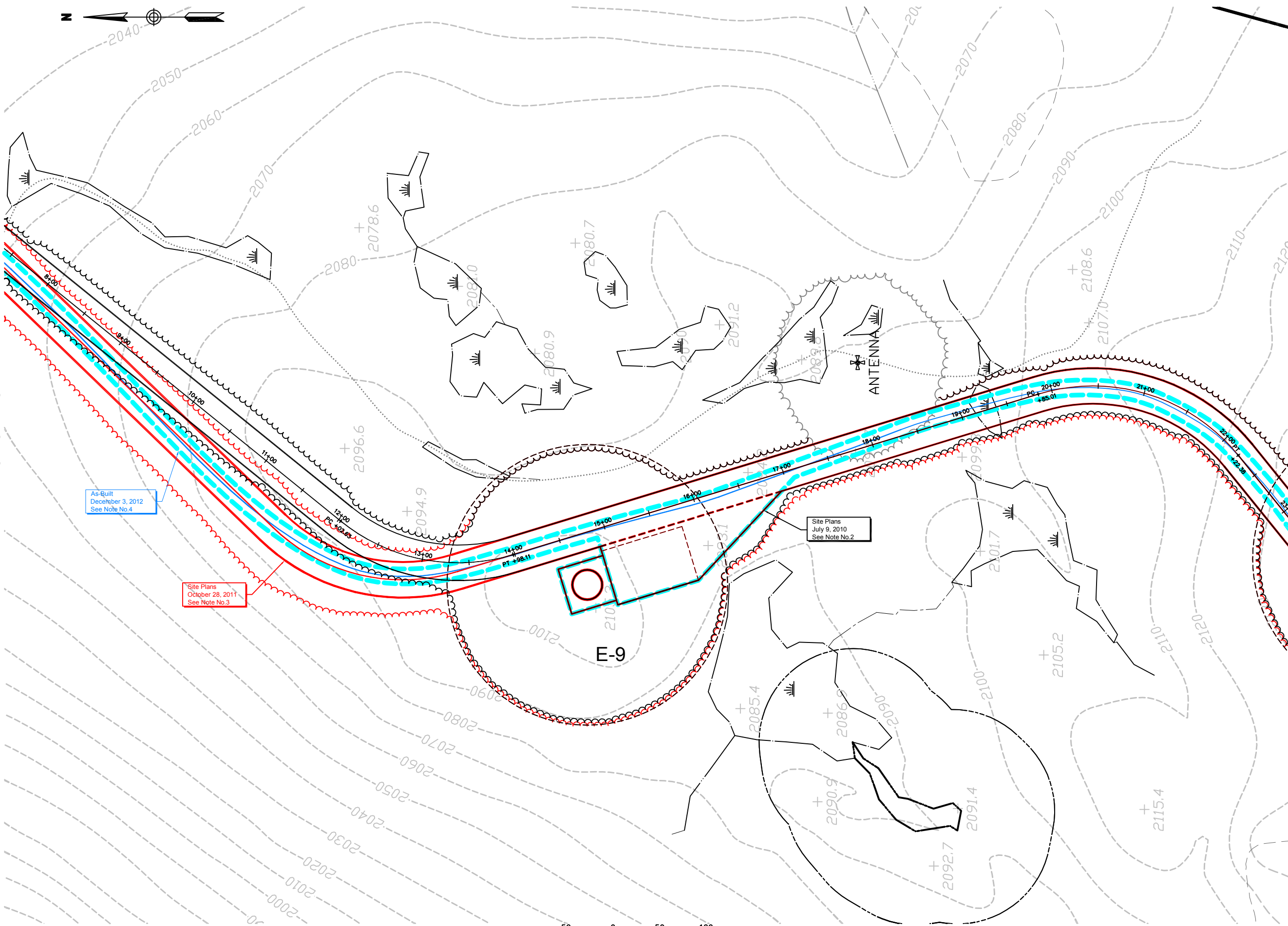
E-9



ANTENNA



SCALE IN FEET





**Vanasse Hangen Brustlin, Inc.**

Transportation  
Land Development  
Environmental Services

Six Bedford Farms Drive, Suite 607  
Bedford, New Hampshire 03110  
603.644.0888 • FAX 603.644.2385

Prepared For:



**Notes:**

1. THE PURPOSE OF THESE PLANS IS TO SHOW COMPARISON OF SITE LAYOUT FROM PLAN INFORMATION REFERENCED BELOW.
2. BASE PLAN BACKGROUND INFORMATION SHOWN IN "BLACK" IS TAKEN FROM "GROTON WIND FARM, SITE PLANS", PREPARED BY VHB, DATE ISSUED FEBRUARY 12, 2010 AND LATEST ISSUE JULY 9, 2010, ISSUED FOR PERMITTING.
3. INFORMATION SHOWN IN "RED" IS TAKEN FROM "GROTON WIND FARM, SITE PLANS", PREPARED BY VHB, DATE ISSUED OCTOBER 28, 2011 AND LATEST ISSUE OCTOBER 28, 2011, ISSUED FOR CONSTRUCTION. INFORMATION SHOWN IN "RED" INCLUDES SITE CHANGES TO NORTHEAST CRANE ROAD IN THE VICINITY OF TURBINES E-2 TO E-4 AND CHANGE IN ELEVATION OF TURBINE W-2 THAT WERE INCLUDED IN "GROTON WIND FARM SITE PLANS", PREPARED BY VHB, DATE ISSUED OCTOBER 28, 2011 AND LATEST ISSUE FEBRUARY 13, 2012, ISSUED FOR CONSTRUCTION THAT WERE APPROVED BY NHDES IN FEBRUARY 2012.
4. INFORMATION SHOWN IN "BLUE" IS TAKEN FROM "GROTON WIND FARM, AS-BUILT" DATED DECEMBER 3, 2012, PROVIDED BY ALVIN J. COLEMAN & SONS, INC. THE SITE WORK CONTRACTOR FOR THE PROJECT.

SEE SHEET C-6.3

No.	Revision	Date	Appvd.

Designed by	Drawn by	Checked by
CAD checked by	Approved by	
Scale 1"=50'	Date March 6, 2014	

**Groton Wind Farm  
Plan Comparison**

7-9-2010 / 10-28-2011 / 2-13-2013  
Groton Hollow Road  
Groton, New Hampshire

Issued for

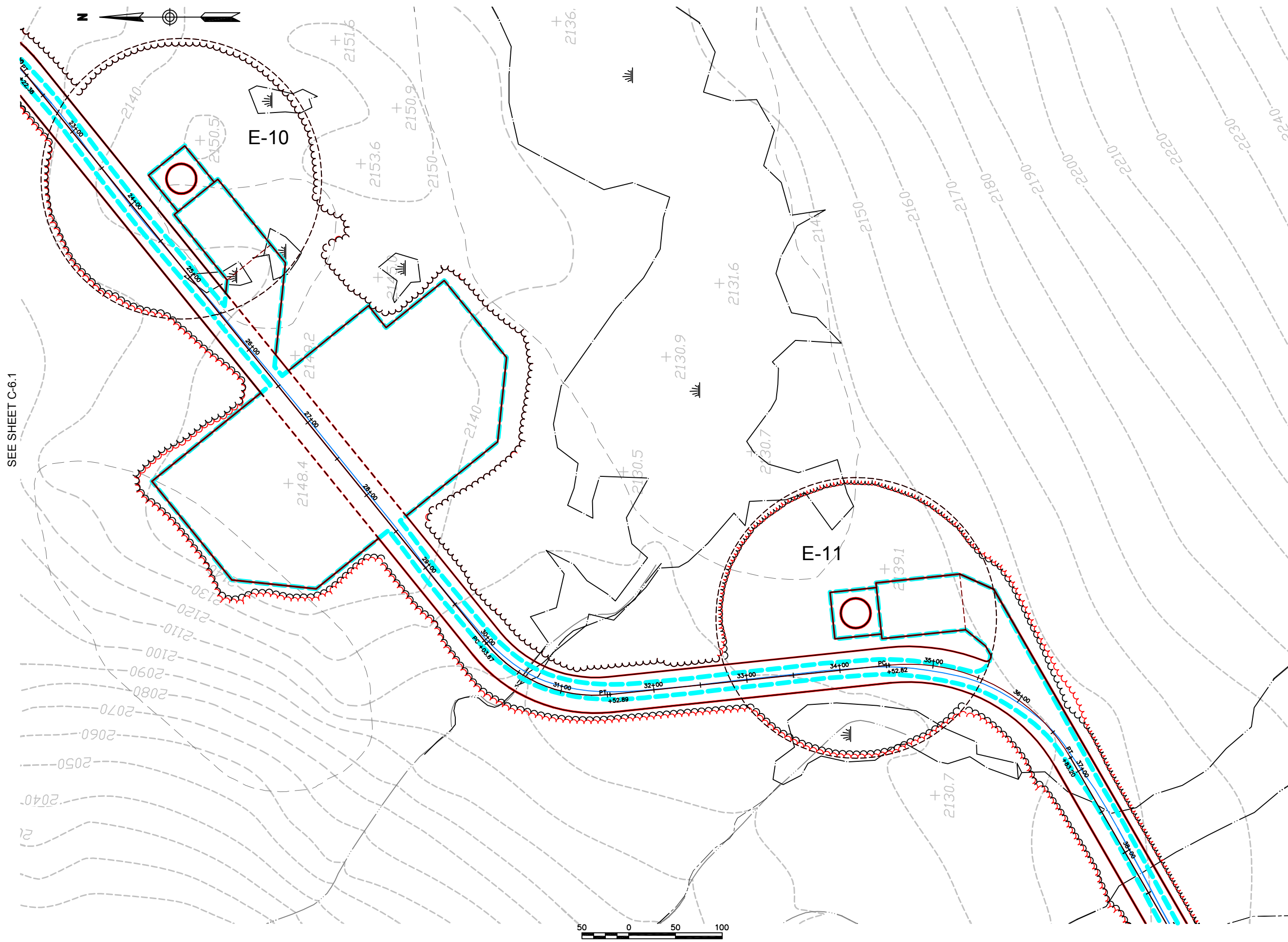
**Site Plan  
Southeast Turbines**

Drawing Number

**C-6.2**

Sheet of 33 68

Project Number 52036.05



SEE SHEET C-6.1







**Vanasse Hangen Brustlin, Inc.**

Transportation  
Land Development  
Environmental Services

Six Bedford Farms Drive, Suite 607  
Bedford, New Hampshire 03110  
603.644.0888 • FAX 603.644.2385

Prepared For:

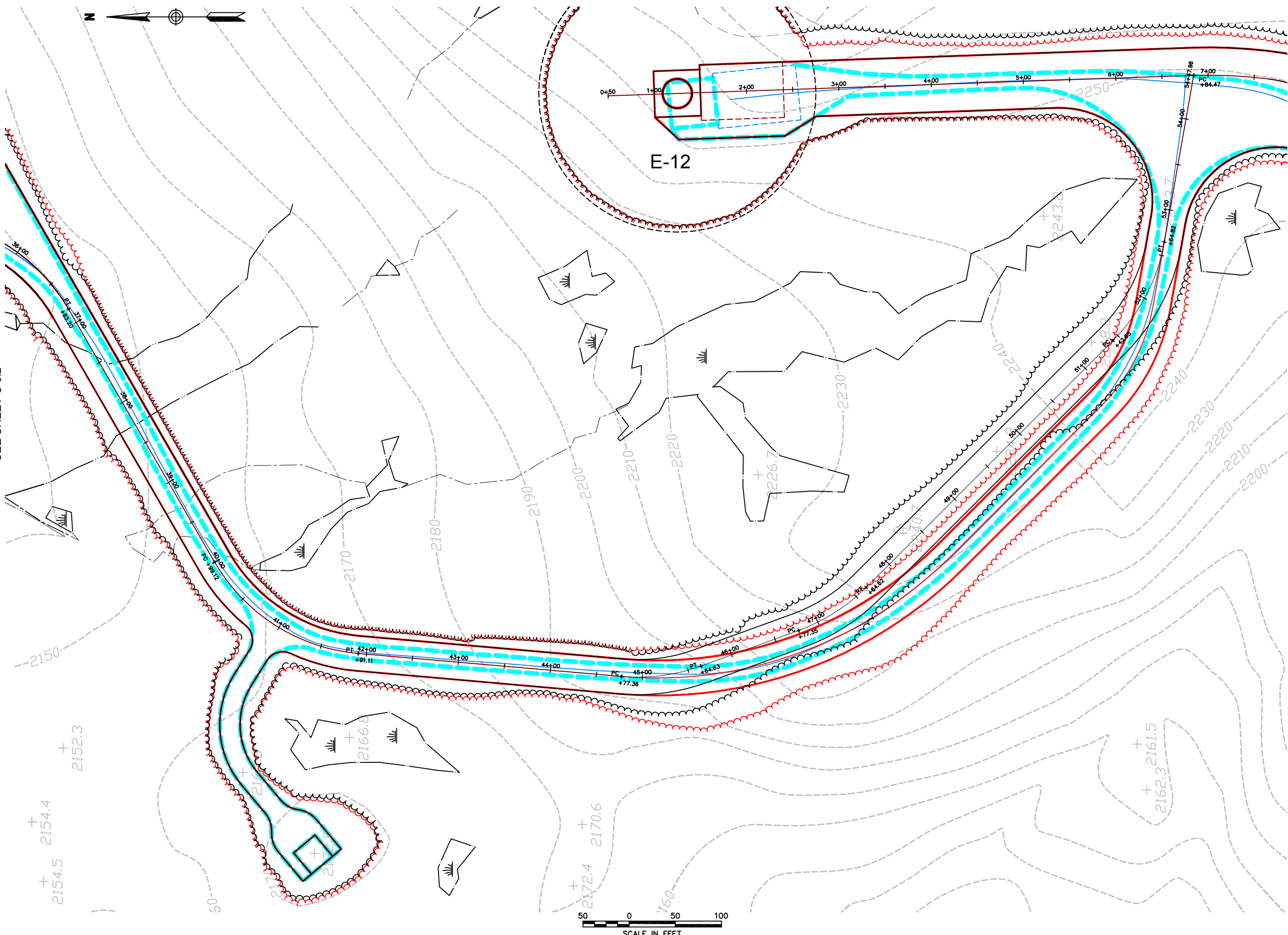


**Notes:**

1. THE PURPOSE OF THESE PLANS IS TO SHOW COMPARISON OF SITE LAYOUT FROM PLAN INFORMATION REFERENCED BELOW.
2. BASE PLAN BACKGROUND INFORMATION SHOWN IN "BLACK" IS TAKEN FROM "GROTON WIND FARM, SITE PLANS", PREPARED BY VHB, DATE ISSUED OCTOBER 28, 2011, ISSUED FOR CONSTRUCTION. INFORMATION SHOWN IN "RED" INCLUDES SITE CHANGES TO NORTHEAST CRANE ROAD IN THE VICINITY OF TURBINES E-2 TO E-4 AND CHANGE IN ELEVATION OF TURBINE W-2 THAT WERE INCLUDED IN "GROTON WIND FARM SITE PLANS", PREPARED BY VHB, DATE ISSUED OCTOBER 28, 2011 AND LATEST ISSUE FEBRUARY 13, 2012, ISSUED FOR CONSTRUCTION THAT WERE APPROVED BY NHDES IN FEBRUARY 2012.
3. INFORMATION SHOWN IN "RED" IS TAKEN FROM "GROTON WIND FARM, SITE PLANS", PREPARED BY VHB, DATE ISSUED OCTOBER 28, 2011 AND LATEST ISSUE OCTOBER 28, 2011, ISSUED FOR CONSTRUCTION. INFORMATION SHOWN IN "RED" INCLUDES SITE CHANGES TO NORTHEAST CRANE ROAD IN THE VICINITY OF TURBINES E-2 TO E-4 AND CHANGE IN ELEVATION OF TURBINE W-2 THAT WERE INCLUDED IN "GROTON WIND FARM SITE PLANS", PREPARED BY VHB, DATE ISSUED OCTOBER 28, 2011 AND LATEST ISSUE FEBRUARY 13, 2012, ISSUED FOR CONSTRUCTION THAT WERE APPROVED BY NHDES IN FEBRUARY 2012.
4. INFORMATION SHOWN IN "BLUE" IS TAKEN FROM "GROTON WIND FARM, AS-BUILT" DATED DECEMBER 3, 2012, PROVIDED BY ALVIN J. COLEMAN & SONS, INC. THE SITE WORK CONTRACTOR FOR THE PROJECT.

SEE SHEET C-6.2

SEE SHEET C-6.4



No.	Revision	Date	Appvd.

Designed by	Drawn by	Checked by
CAD checked by	Approved by	
Scale 1"=50'	Date March 6, 2014	
Project Title		

**Groton Wind Farm  
Plan Comparison**  
7-9-2010 / 10-28-2011 / 2-13-2013  
Groton Hollow Road  
Groton, New Hampshire  
Issued for

Drawing Title  
**Site Plan  
Southeast Turbines**

Drawing Number  
**C-6.3**  
Sheet of 34 68  
Project Number  
52036.05





**Vanasse Hangen Brustlin, Inc.**

Transportation  
Land Development  
Environmental Services

Six Bedford Farms Drive, Suite 607  
Bedford, New Hampshire 03110  
603.644.0888 • FAX 603.644.2385

Prepared For:



**Notes:**

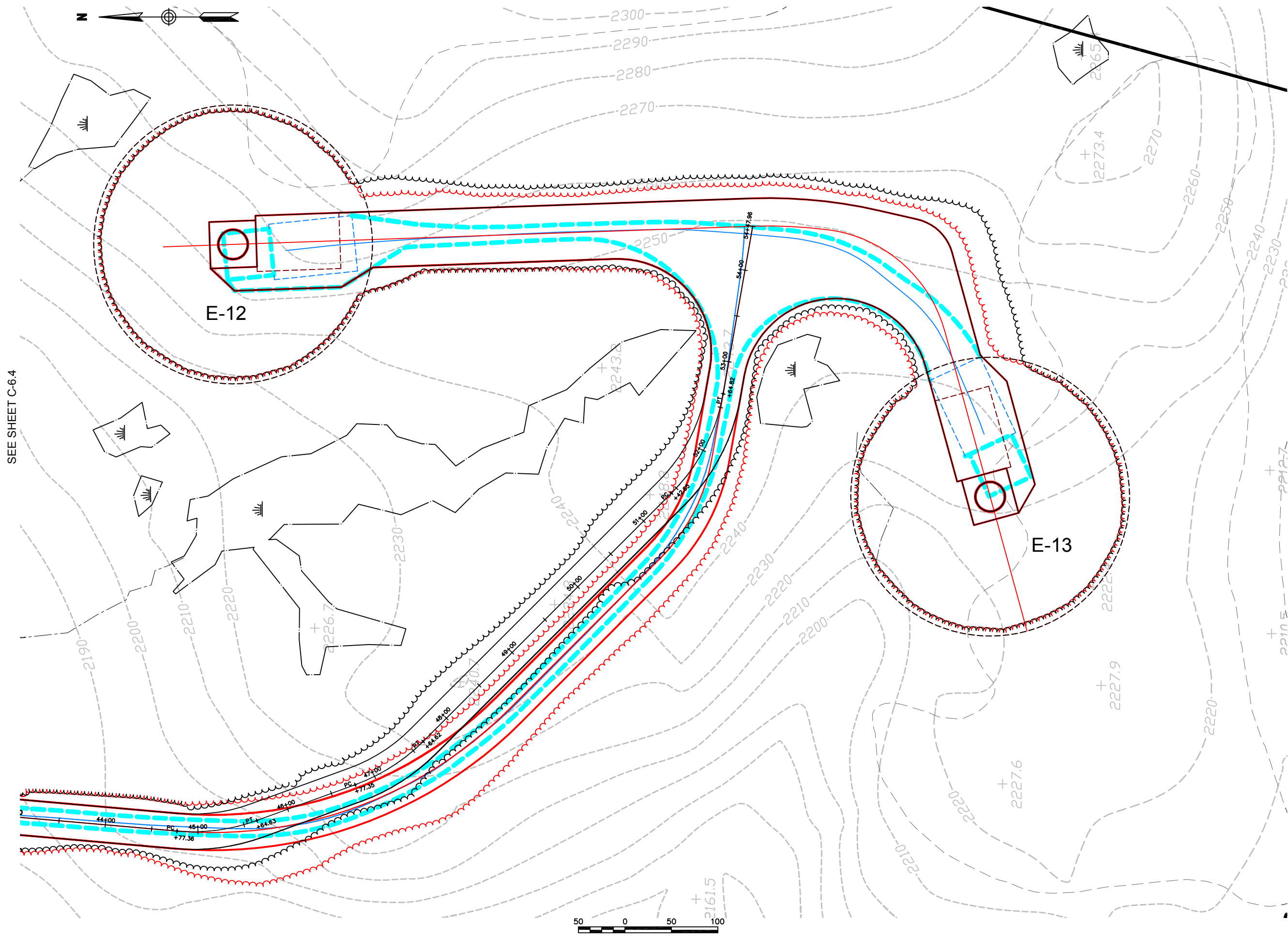
1. THE PURPOSE OF THESE PLANS IS TO SHOW COMPARISON OF SITE LAYOUT FROM PLAN INFORMATION REFERENCED BELOW.
2. BASE PLAN BACKGROUND INFORMATION SHOWN IN "BLACK" IS TAKEN FROM "GROTON WIND FARM, SITE PLANS", PREPARED BY VHB, DATE ISSUED FEBRUARY 12, 2010 AND LATEST ISSUE JULY 9, 2010, ISSUED FOR PERMITTING.
3. INFORMATION SHOWN IN "RED" IS TAKEN FROM "GROTON WIND FARM, SITE PLANS", PREPARED BY VHB, DATE ISSUED OCTOBER 28, 2011 AND LATEST ISSUE OCTOBER 28, 2011, ISSUED FOR CONSTRUCTION. INFORMATION SHOWN IN "RED" INCLUDES SITE CHANGES TO NORTHEAST CRANE ROAD IN THE VICINITY OF TURBINES E-2 TO E-4 AND CHANGE IN ELEVATION OF TURBINE W-2 THAT WERE INCLUDED IN "GROTON WIND FARM SITE PLANS", PREPARED BY VHB, DATE ISSUED OCTOBER 28, 2011 AND LATEST ISSUE FEBRUARY 13, 2012, ISSUED FOR CONSTRUCTION THAT WERE APPROVED BY NHDES IN FEBRUARY 2012.
4. INFORMATION SHOWN IN "BLUE" IS TAKEN FROM "GROTON WIND FARM, AS-BUILT" DATED DECEMBER 3, 2012, PROVIDED BY ALVIN J. COLEMAN & SONS, INC. THE SITE WORK CONTRACTOR FOR THE PROJECT.

No.	Revision	Date	App'd.

Project Title  
**Groton Wind Farm  
Plan Comparison**  
7-9-2010 / 10-28-2011 / 2-13-2013  
Groton Hollow Road  
Groton, New Hampshire  
Issued for

Drawing Title  
**Site Plan  
Southeast Turbines**

Drawing Number  
**C-6.4**  
Sheet of  
35 68  
Project Number  
52036.05



SEE SHEET C-6.4





Vanasse Hangen Brustlin, Inc.

Transportation  
Land Development  
Environmental Services

Six Bedford Farms Drive, Suite 607  
Bedford, New Hampshire 03110  
603.644.0888 • FAX 603.644.2385

Prepared For:



Notes:

- 1. THE PURPOSE OF THESE PLANS IS TO SHOW COMPARISON OF SITE LAYOUT FROM PLAN INFORMATION REFERENCED BELOW.
- 2. BASE PLAN BACKGROUND INFORMATION SHOWN IN "BLACK" IS TAKEN FROM "GROTON WIND FARM, SITE PLANS", PREPARED BY VHB, DATE ISSUED FEBRUARY 12, 2010 AND LATEST ISSUE JULY 9, 2010, ISSUED FOR PERMITTING.
- 3. INFORMATION SHOWN IN "RED" IS TAKEN FROM "GROTON WIND FARM, SITE PLANS", PREPARED BY VHB, DATE ISSUED OCTOBER 28, 2011 AND LATEST ISSUE OCTOBER 28, 2011, ISSUED FOR CONSTRUCTION. INFORMATION SHOWN IN "RED" INCLUDES SITE CHANGES TO NORTHEAST CRANE ROAD IN THE VICINITY OF TURBINES E-2 TO E-4 AND CHANGE IN ELEVATION OF TURBINE W-2 THAT WERE INCLUDED IN "GROTON WIND FARM SITE PLANS", PREPARED BY VHB, DATE ISSUED OCTOBER 28, 2011 AND LATEST ISSUE FEBRUARY 13, 2012, ISSUED FOR CONSTRUCTION THAT WERE APPROVED BY NHDES IN FEBRUARY 2012.
- 4. INFORMATION SHOWN IN "BLUE" IS TAKEN FROM "GROTON WIND FARM, AS-BUILT" DATED DECEMBER 3, 2012, PROVIDED BY ALVIN J. COLEMAN & SONS, INC. THE SITE WORK CONTRACTOR FOR THE PROJECT.

No.	Revision	Date	Appvd.

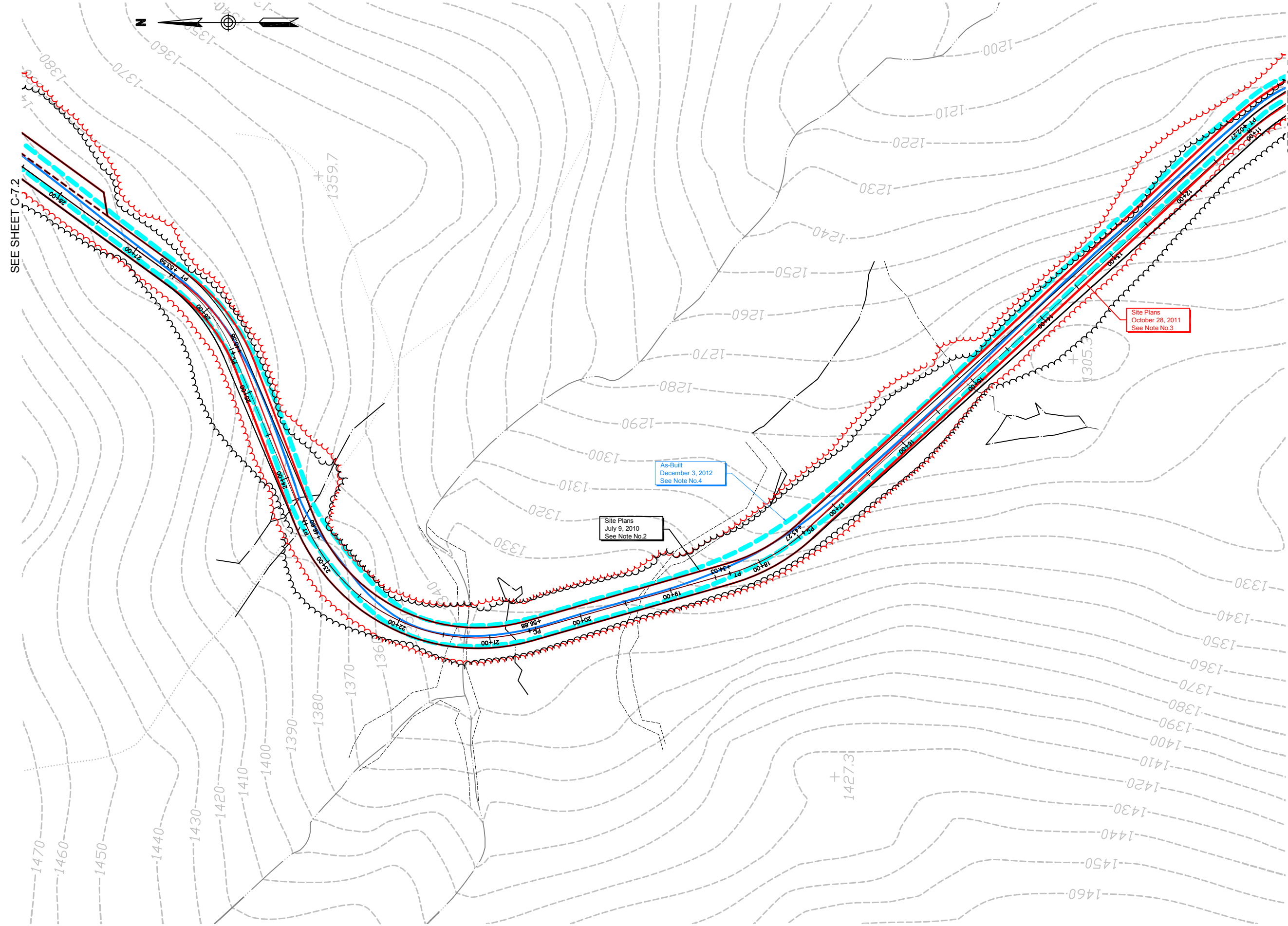
Designed by: \_\_\_\_\_ Drawn by: \_\_\_\_\_ Checked by: \_\_\_\_\_  
 CAD checked by: \_\_\_\_\_ Approved by: \_\_\_\_\_  
 Scale: 1"=50' Date: March 6, 2014  
 Project Title: Groton Wind Farm Plan Comparison  
 7-9-2010 / 10-28-2011 / 2-13-2013  
 Groton Hollow Road  
 Groton, New Hampshire  
 Issued for: \_\_\_\_\_

Site Plan  
West Access Road

Drawing Number  
C-7.1

Sheet of  
36 68

Project Number  
52036.05



SCALE IN FEET



**Vanasse Hangen Brustlin, Inc.**

Transportation  
Land Development  
Environmental Services

Six Bedford Farms Drive, Suite 607  
Bedford, New Hampshire 03110  
603.644.0888 • FAX 603.644.2385

Prepared For:

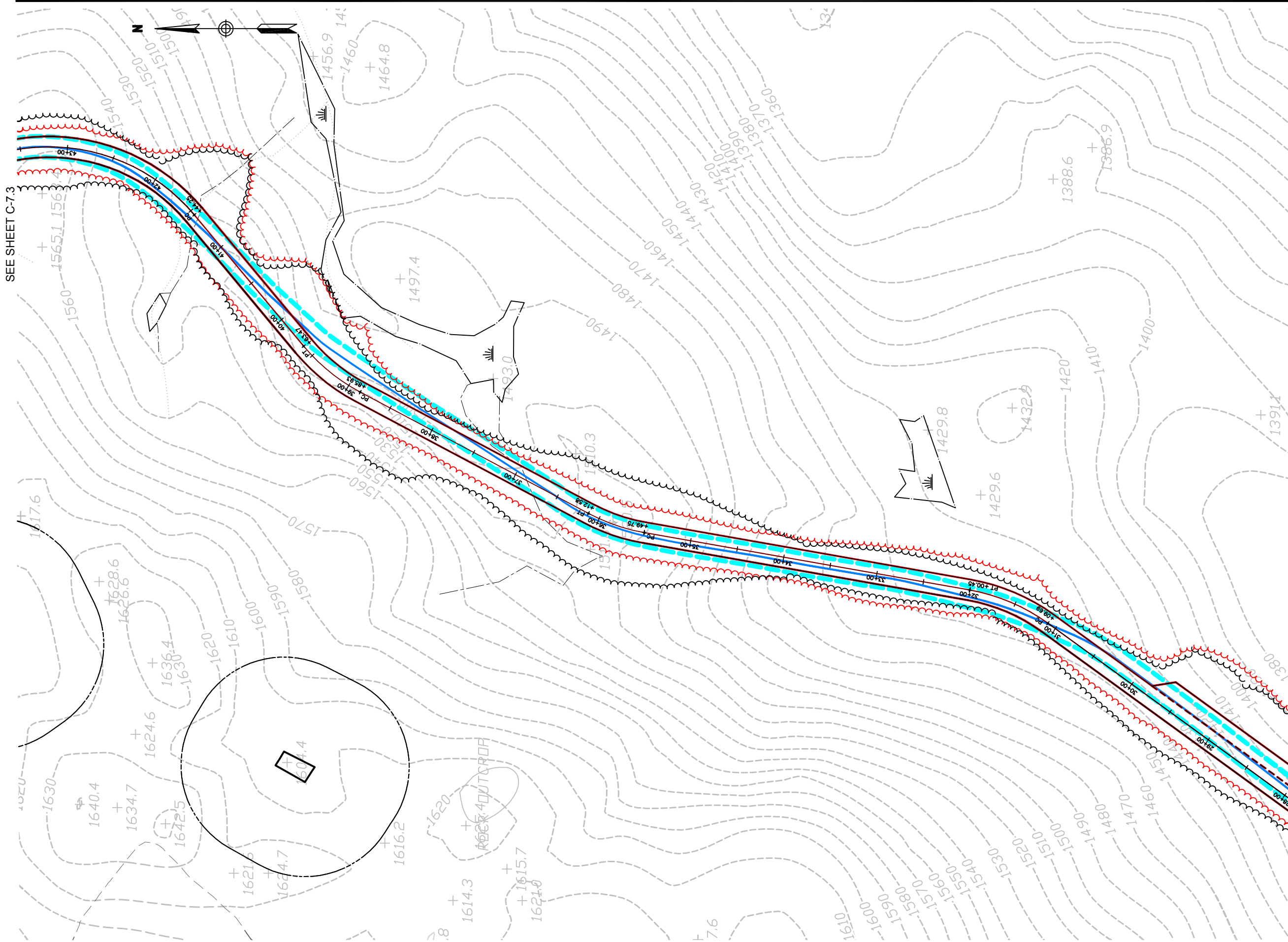


**Notes:**

1. THE PURPOSE OF THESE PLANS IS TO SHOW COMPARISON OF SITE LAYOUT FROM PLAN INFORMATION REFERENCED BELOW.
2. BASE PLAN BACKGROUND INFORMATION SHOWN IN "BLACK" IS TAKEN FROM "GROTON WIND FARM, SITE PLANS", PREPARED BY VHB, DATE ISSUED FEBRUARY 12, 2010 AND LATEST ISSUE JULY 9, 2010, ISSUED FOR PERMITTING.
3. INFORMATION SHOWN IN "RED" IS TAKEN FROM "GROTON WIND FARM, SITE PLANS", PREPARED BY VHB, DATE ISSUED OCTOBER 28, 2011 AND LATEST ISSUE OCTOBER 28, 2011, ISSUED FOR CONSTRUCTION. INFORMATION SHOWN IN "RED" INCLUDES SITE CHANGES TO NORTHEAST CRANE ROAD IN THE VICINITY OF TURBINES E-2 TO E-4 AND CHANGE IN ELEVATION OF TURBINE W-2 THAT WERE INCLUDED IN "GROTON WIND FARM SITE PLANS", PREPARED BY VHB, DATE ISSUED OCTOBER 28, 2011 AND LATEST ISSUE FEBRUARY 13, 2012, ISSUED FOR CONSTRUCTION THAT WERE APPROVED BY NHDES IN FEBRUARY 2012.
4. INFORMATION SHOWN IN "BLUE" IS TAKEN FROM "GROTON WIND FARM, AS-BUILT" DATED DECEMBER 3, 2012, PROVIDED BY ALVIN J. COLEMAN & SONS, INC. THE SITE WORK CONTRACTOR FOR THE PROJECT.

SEE SHEET C-7.3

SEE SHEET C-7.1



No.	Revision	Date	App'd.

Designed by	Drawn by	Checked by
CAD checked by	Approved by	
Scale 1"=50'	Date March 6, 2014	
Project Title		

**Groton Wind Farm  
Plan Comparison**

7-9-2010 / 10-28-2011 / 2-13-2013  
Groton Hollow Road  
Groton, New Hampshire

Issued for

Drawing Title

**Site Plan  
West Access Road**

Drawing Number

**C-7.2**

Sheet of 37 68

Project Number 52036.05





**Vanasse Hangen Brustlin, Inc.**

Transportation  
Land Development  
Environmental Services

Six Bedford Farms Drive, Suite 607  
Bedford, New Hampshire 03110  
603.644.0888 • FAX 603.644.2385

Prepared For:



**Notes:**

1. THE PURPOSE OF THESE PLANS IS TO SHOW COMPARISON OF SITE LAYOUT FROM PLAN INFORMATION REFERENCED BELOW.
2. BASE PLAN BACKGROUND INFORMATION SHOWN IN "BLACK" IS TAKEN FROM "GROTON WIND FARM, SITE PLANS", PREPARED BY VHB, DATE ISSUED FEBRUARY 12, 2010 AND LATEST ISSUE JULY 9, 2010, ISSUED FOR PERMITTING.
3. INFORMATION SHOWN IN "RED" IS TAKEN FROM "GROTON WIND FARM, SITE PLANS", PREPARED BY VHB, DATE ISSUED OCTOBER 28, 2011 AND LATEST ISSUE OCTOBER 28, 2011, ISSUED FOR CONSTRUCTION. INFORMATION SHOWN IN "RED" INCLUDES SITE CHANGES TO NORTHEAST CRANE ROAD IN THE VICINITY OF TURBINES E-2 TO E-4 AND CHANGE IN ELEVATION OF TURBINE W-2 THAT WERE INCLUDED IN "GROTON WIND FARM SITE PLANS", PREPARED BY VHB, DATE ISSUED OCTOBER 28, 2011 AND LATEST ISSUE FEBRUARY 13, 2012, ISSUED FOR CONSTRUCTION THAT WERE APPROVED BY NHDES IN FEBRUARY 2012.
4. INFORMATION SHOWN IN "BLUE" IS TAKEN FROM "GROTON WIND FARM, AS-BUILT" DATED DECEMBER 3, 2012, PROVIDED BY ALVIN J. COLEMAN & SONS, INC. THE SITE WORK CONTRACTOR FOR THE PROJECT.

No.	Revision	Date	App'd.

Designed by	Drawn by	Checked by
CAD checked by	Approved by	
Scale 1"=50'	Date March 6, 2014	

Project Title  
**Groton Wind Farm  
Plan Comparison**  
7-9-2010 / 10-28-2011 / 2-13-2013  
Groton Hollow Road  
Groton, New Hampshire  
Issued for

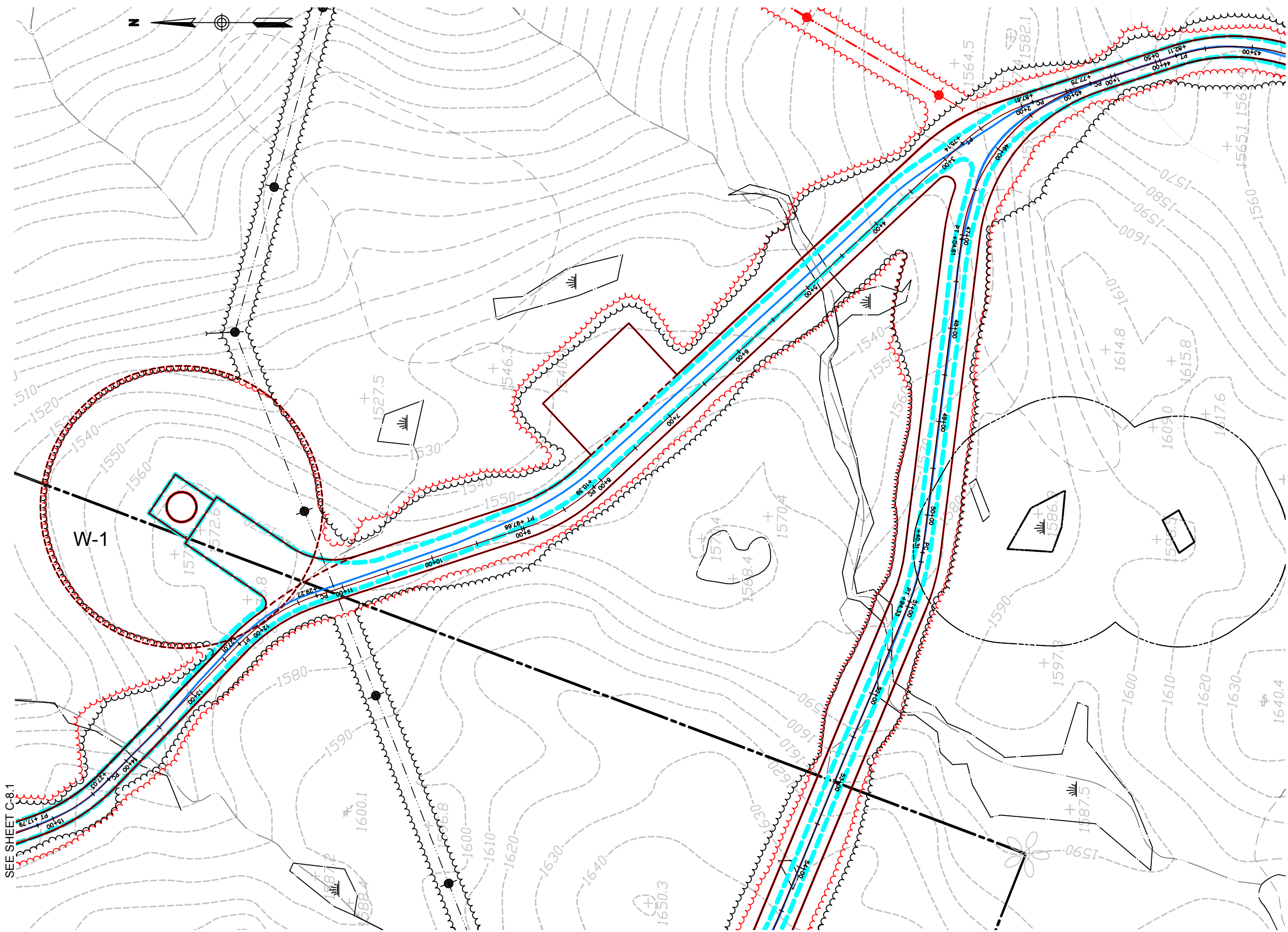
Drawing Title  
**Site Plan  
West Turbines**

Drawing Number

**C-7.3**

Sheet of 38 68

Project Number 52036.05

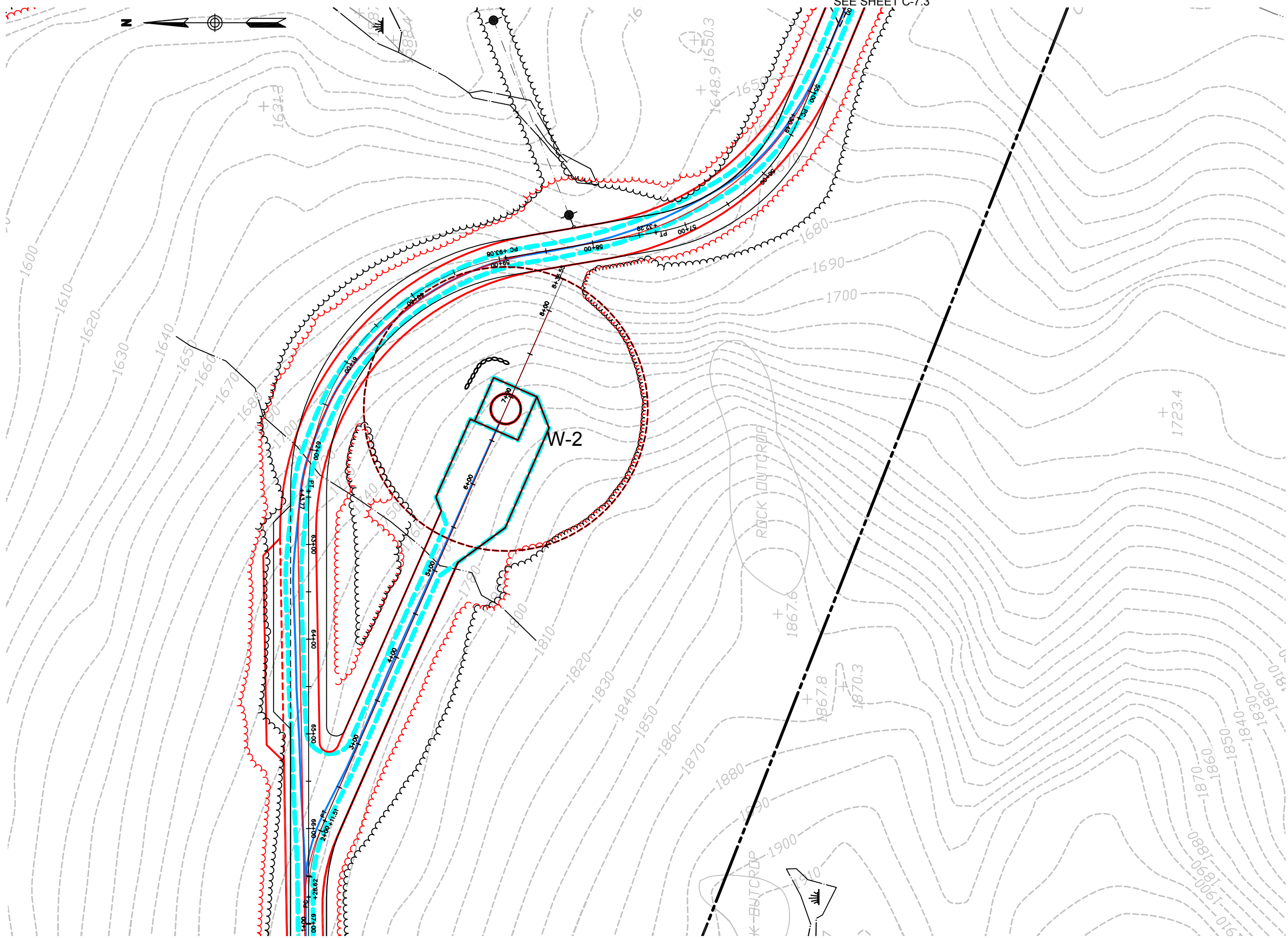


SEE SHEET C-7.4

SEE SHEET C-8.1

SEE SHEET C-7.2

SEE SHEET C-7.3



SEE SHEET C-7.5



**Vanasse Hangen Brustlin, Inc.**

Transportation  
Land Development  
Environmental Services

Six Bedford Farms Drive, Suite 607  
Bedford, New Hampshire 03110  
603.644.0888 • FAX 603.644.2385

Prepared For:



**Notes:**

1. THE PURPOSE OF THESE PLANS IS TO SHOW COMPARISON OF SITE LAYOUT FROM PLAN INFORMATION REFERENCED BELOW.
2. BASE PLAN BACKGROUND INFORMATION SHOWN IN "BLACK" IS TAKEN FROM "GROTON WIND FARM, SITE PLANS", PREPARED BY VHB, DATE ISSUED FEBRUARY 12, 2010 AND LATEST ISSUE JULY 9, 2010, ISSUED FOR PERMITTING.
3. INFORMATION SHOWN IN "RED" IS TAKEN FROM "GROTON WIND FARM, SITE PLANS", PREPARED BY VHB, DATE ISSUED OCTOBER 28, 2011 AND LATEST ISSUE OCTOBER 28, 2011, ISSUED FOR CONSTRUCTION. INFORMATION SHOWN IN "RED" INCLUDES SITE CHANGES TO NORTHEAST CRANE ROAD IN THE VICINITY OF TURBINES E-2 TO E-4 AND CHANGE IN ELEVATION OF TURBINE W-2 THAT WERE INCLUDED IN "GROTON WIND FARM SITE PLANS", PREPARED BY VHB, DATE ISSUED OCTOBER 28, 2011 AND LATEST ISSUE FEBRUARY 13, 2012, ISSUED FOR CONSTRUCTION THAT WERE APPROVED BY NHDES IN FEBRUARY 2012.
4. INFORMATION SHOWN IN "BLUE" IS TAKEN FROM "GROTON WIND FARM, AS-BUILT" DATED DECEMBER 3, 2012, PROVIDED BY ALVIN J. COLEMAN & SONS, INC. THE SITE WORK CONTRACTOR FOR THE PROJECT.

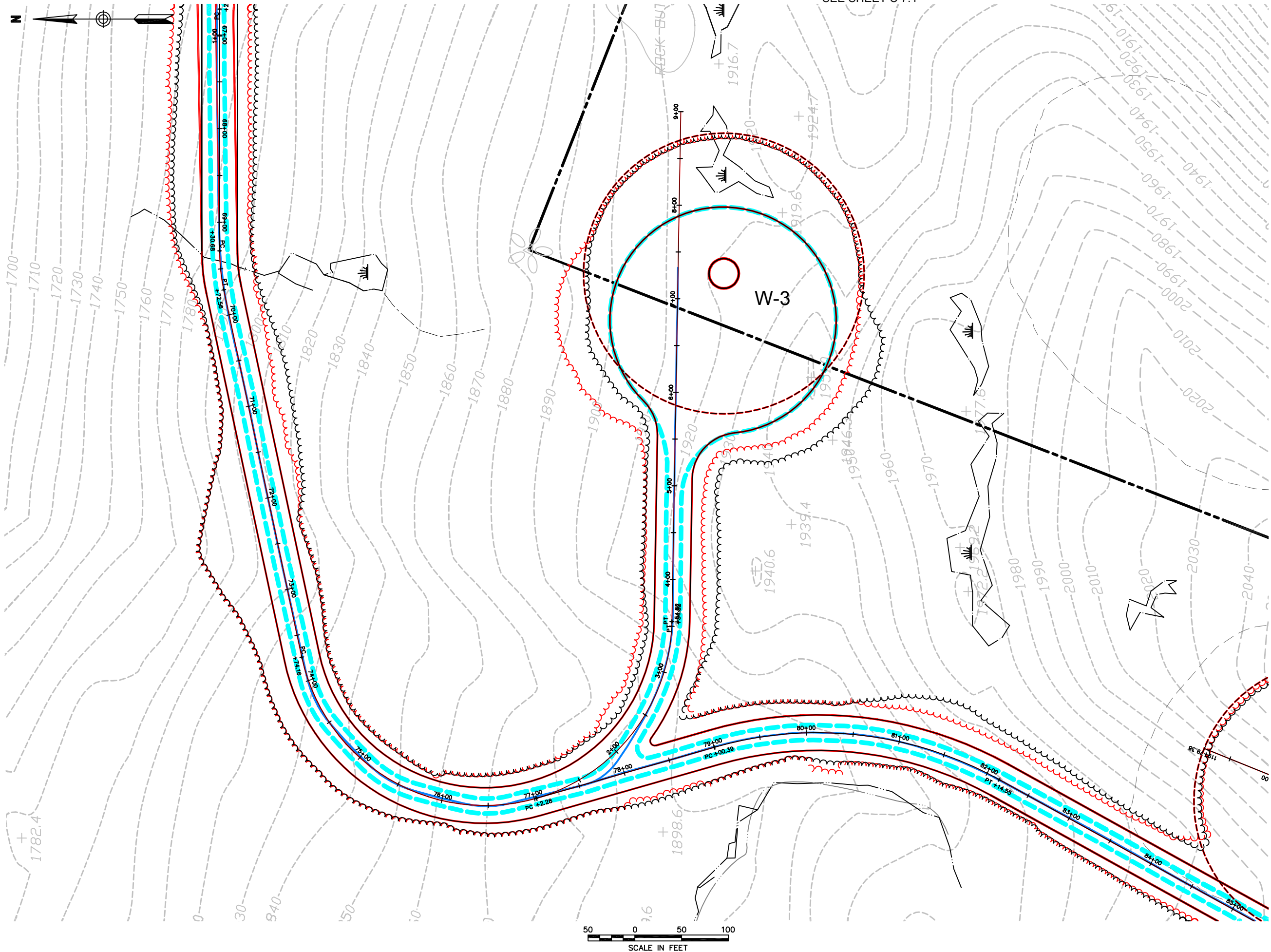

No.	Revision	Date	App'd.

Scale 1"=50' Date March 6, 2014

Project Title  
**Groton Wind Farm  
Plan Comparison**  
7-9-2010 / 10-28-2011 / 2-13-2013  
Groton Hollow Road  
Groton, New Hampshire  
Issued for

Drawing Title  
**Site Plan  
West Turbines**

Drawing Number  
**C-7.4**  
Sheet of 39 68  
Project Number  
52036.05



**Vanasse Hangen Brustlin, Inc.**

Transportation  
Land Development  
Environmental Services

Six Bedford Farms Drive, Suite 607  
Bedford, New Hampshire 03110  
603.644.0888 • FAX 603.644.2385

Prepared For:



**Notes:**

1. THE PURPOSE OF THESE PLANS IS TO SHOW COMPARISON OF SITE LAYOUT FROM PLAN INFORMATION REFERENCED BELOW.
2. BASE PLAN BACKGROUND INFORMATION SHOWN IN "BLACK" IS TAKEN FROM "GROTON WIND FARM, SITE PLANS", PREPARED BY VHB, DATE ISSUED FEBRUARY 12, 2010 AND LATEST ISSUE JULY 9, 2010, ISSUED FOR PERMITTING.
3. INFORMATION SHOWN IN "RED" IS TAKEN FROM "GROTON WIND FARM, SITE PLANS", PREPARED BY VHB, DATE ISSUED OCTOBER 28, 2011 AND LATEST ISSUE OCTOBER 28, 2011, ISSUED FOR CONSTRUCTION. INFORMATION SHOWN IN "RED" INCLUDES SITE CHANGES TO NORTHEAST CRANE ROAD IN THE VICINITY OF TURBINES E-2 TO E-4 AND CHANGE IN ELEVATION OF TURBINE W-2 THAT WERE INCLUDED IN "GROTON WIND FARM SITE PLANS", PREPARED BY VHB, DATE ISSUED OCTOBER 28, 2011 AND LATEST ISSUE FEBRUARY 13, 2012, ISSUED FOR CONSTRUCTION THAT WERE APPROVED BY NHDES IN FEBRUARY 2012.
4. INFORMATION SHOWN IN "BLUE" IS TAKEN FROM "GROTON WIND FARM, AS-BUILT" DATED DECEMBER 3, 2012, PROVIDED BY ALVIN J. COLEMAN & SONS, INC. THE SITE WORK CONTRACTOR FOR THE PROJECT.

No.	Revision	Date	Appvd.

Designed by	Drawn by	Checked by	
CAD checked by		Approved by	
Scale 1"=50'	Date March 6, 2014		
Project Title			

**Groton Wind Farm  
Plan Comparison**

7-9-2010 / 10-28-2011 / 2-13-2013  
Groton Hollow Road  
Groton, New Hampshire

Issued for	
Drawing Title	

**Site Plan  
West Turbines**

Drawing Number

**C-7.5**

Sheet of 40 68

Project Number  
52036.05



**Vanasse Hangen Brustlin, Inc.**

Transportation  
Land Development  
Environmental Services

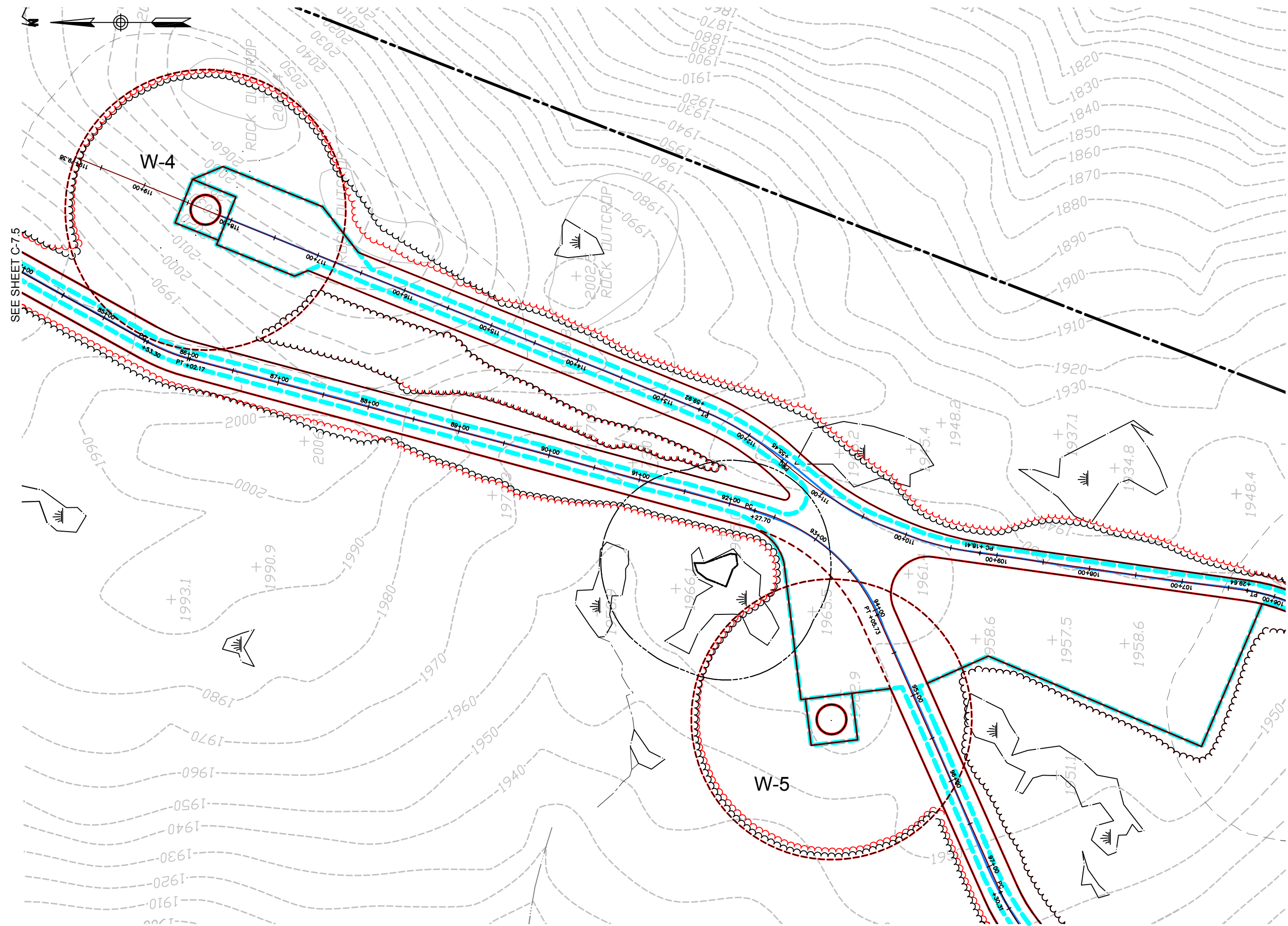
Six Bedford Farms Drive, Suite 607  
Bedford, New Hampshire 03110  
603.644.0888 • FAX 603.644.2385

Prepared For:



**Notes:**

- THE PURPOSE OF THESE PLANS IS TO SHOW COMPARISON OF SITE LAYOUT FROM PLAN INFORMATION REFERENCED BELOW.
- BASE PLAN BACKGROUND INFORMATION SHOWN IN "BLACK" IS TAKEN FROM "GROTON WIND FARM, SITE PLANS", PREPARED BY VHB, DATE ISSUED FEBRUARY 12, 2010 AND LATEST ISSUE JULY 9, 2010, ISSUED FOR PERMITTING.
- INFORMATION SHOWN IN "RED" IS TAKEN FROM "GROTON WIND FARM, SITE PLANS", PREPARED BY VHB, DATE ISSUED OCTOBER 28, 2011 AND LATEST ISSUE OCTOBER 28, 2011, ISSUED FOR CONSTRUCTION. INFORMATION SHOWN IN "RED" INCLUDES SITE CHANGES TO NORTHEAST CRANE ROAD IN THE VICINITY OF TURBINES E-2 TO E-4 AND CHANGE IN ELEVATION OF TURBINE W-2 THAT WERE INCLUDED IN "GROTON WIND FARM SITE PLANS", PREPARED BY VHB, DATE ISSUED OCTOBER 28, 2011 AND LATEST ISSUE FEBRUARY 13, 2012, ISSUED FOR CONSTRUCTION THAT WERE APPROVED BY NHDES IN FEBRUARY 2012.
- INFORMATION SHOWN IN "BLUE" IS TAKEN FROM "GROTON WIND FARM, AS-BUILT" DATED DECEMBER 3, 2012, PROVIDED BY ALVIN J. COLEMAN & SONS, INC. THE SITE WORK CONTRACTOR FOR THE PROJECT.



No.	Revision	Date	Appvd.

Designed by \_\_\_\_\_ Drawn by \_\_\_\_\_ Checked by \_\_\_\_\_  
 CAD checked by \_\_\_\_\_ Approved by \_\_\_\_\_  
 Scale 1"=50' Date March 6, 2014  
 Project Title  
**Groton Wind Farm  
 Plan Comparison**  
 7-9-2010 / 10-28-2011 / 2-13-2013  
 Groton Hollow Road  
 Groton, New Hampshire  
 Issued for \_\_\_\_\_

Drawing Title  
**Site Plan  
 West Turbines**

Drawing Number  
**C-7.6**  
 Sheet of  
 41 68  
 Project Number  
 52036.05



SEE SHEET C-7.5

SEE SHEET C-7.7

SEE SHEET C-7.7





**Vanasse Hangen Brustlin, Inc.**

Transportation  
Land Development  
Environmental Services

Six Bedford Farms Drive, Suite 607  
Bedford, New Hampshire 03110  
603.644.0888 • FAX 603.644.2385

Prepared For:



**Notes:**

1. THE PURPOSE OF THESE PLANS IS TO SHOW COMPARISON OF SITE LAYOUT FROM PLAN INFORMATION REFERENCED BELOW.
2. BASE PLAN BACKGROUND INFORMATION SHOWN IN "BLACK" IS TAKEN FROM "GROTON WIND FARM, SITE PLANS", PREPARED BY VHB, DATE ISSUED FEBRUARY 12, 2010 AND LATEST ISSUE JULY 9, 2010, ISSUED FOR PERMITTING.
3. INFORMATION SHOWN IN "RED" IS TAKEN FROM "GROTON WIND FARM, SITE PLANS", PREPARED BY VHB, DATE ISSUED OCTOBER 28, 2011 AND LATEST ISSUE OCTOBER 28, 2011, ISSUED FOR CONSTRUCTION. INFORMATION SHOWN IN "RED" INCLUDES SITE CHANGES TO NORTHEAST CRANE ROAD IN THE VICINITY OF TURBINES E-2 TO E-4 AND CHANGE IN ELEVATION OF TURBINE W-2 THAT WERE INCLUDED IN "GROTON WIND FARM SITE PLANS", PREPARED BY VHB, DATE ISSUED OCTOBER 28, 2011 AND LATEST ISSUE FEBRUARY 13, 2012, ISSUED FOR CONSTRUCTION THAT WERE APPROVED BY NHDES IN FEBRUARY 2012.
4. INFORMATION SHOWN IN "BLUE" IS TAKEN FROM "GROTON WIND FARM, AS-BUILT" DATED DECEMBER 3, 2012, PROVIDED BY ALVIN J. COLEMAN & SONS, INC. THE SITE WORK CONTRACTOR FOR THE PROJECT.


No.	Revision	Date	Appvd.

Designed by \_\_\_\_\_ Drawn by \_\_\_\_\_ Checked by \_\_\_\_\_

CAD checked by \_\_\_\_\_ Approved by \_\_\_\_\_

Scale 1"=50' Date March 6, 2014

Project Title

**Groton Wind Farm  
Plan Comparison**  
7-9-2010 / 10-28-2011 / 2-13-2013  
Groton Hollow Road  
Groton, New Hampshire

Issued for \_\_\_\_\_

Drawing Title

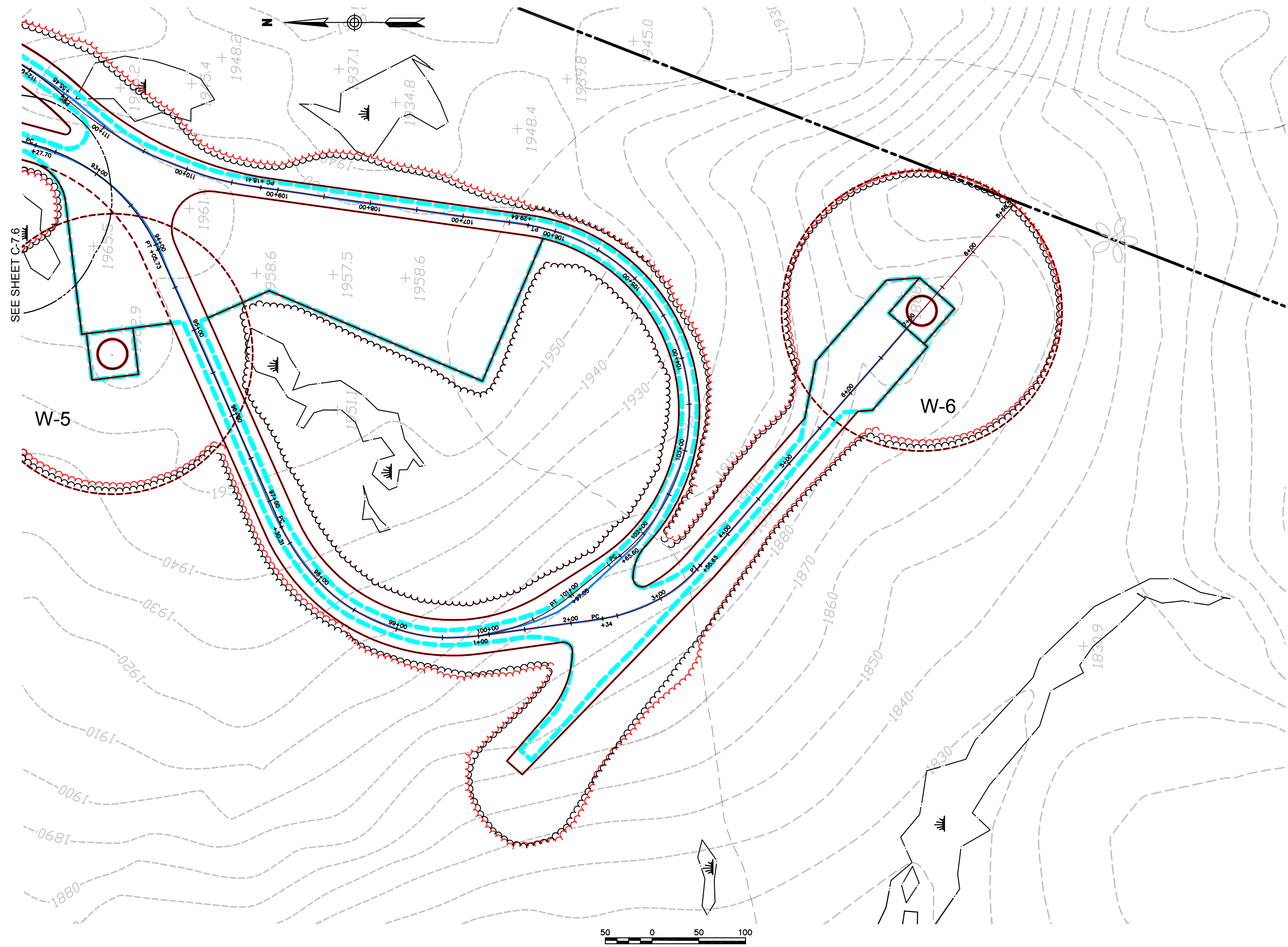
**Site Plan  
West Turbines**

Drawing Number

**C-7.7**

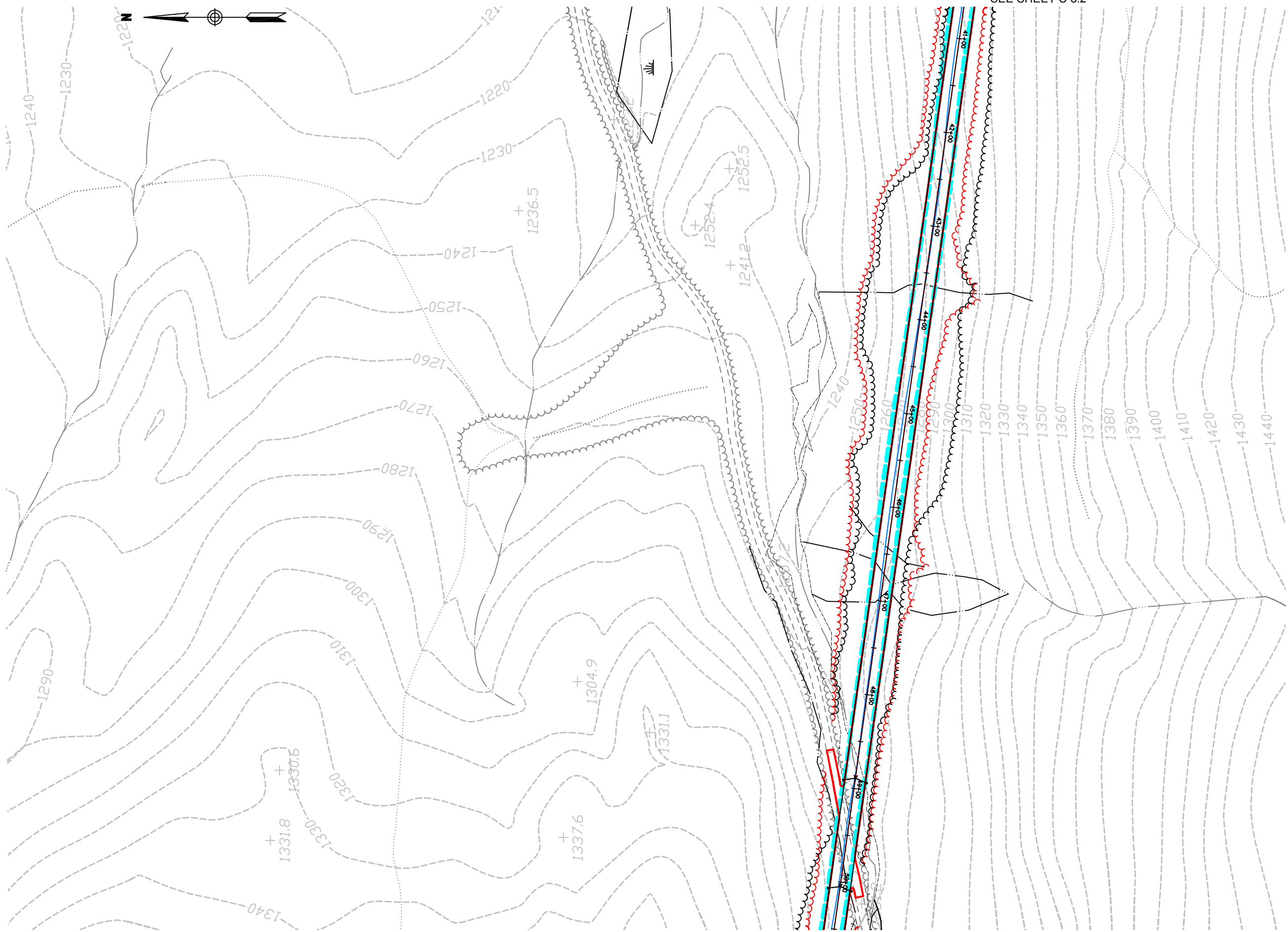
Sheet of 42 68

Project Number 52036.05









SEE SHEET C-8.4



**Vanasse Hangen Brustlin, Inc.**

Transportation  
Land Development  
Environmental Services

Six Bedford Farms Drive, Suite 607  
Bedford, New Hampshire 03110  
603.644.0888 • FAX 603.644.2385

Prepared For:



**Notes:**

1. THE PURPOSE OF THESE PLANS IS TO SHOW COMPARISON OF SITE LAYOUT FROM PLAN INFORMATION REFERENCED BELOW.
2. BASE PLAN BACKGROUND INFORMATION SHOWN IN "BLACK" IS TAKEN FROM "GROTON WIND FARM, SITE PLANS", PREPARED BY VHB, DATE ISSUED FEBRUARY 12, 2010 AND LATEST ISSUE JULY 9, 2010, ISSUED FOR PERMITTING.
3. INFORMATION SHOWN IN "RED" IS TAKEN FROM "GROTON WIND FARM, SITE PLANS", PREPARED BY VHB, DATE ISSUED OCTOBER 28, 2011 AND LATEST ISSUE OCTOBER 28, 2011, ISSUED FOR CONSTRUCTION. INFORMATION SHOWN IN "RED" INCLUDES SITE CHANGES TO NORTHEAST CRANE ROAD IN THE VICINITY OF TURBINES E-2 TO E-4 AND CHANGE IN ELEVATION OF TURBINE W-2 THAT WERE INCLUDED IN "GROTON WIND FARM SITE PLANS", PREPARED BY VHB, DATE ISSUED OCTOBER 28, 2011 AND LATEST ISSUE FEBRUARY 13, 2012, ISSUED FOR CONSTRUCTION THAT WERE APPROVED BY NHDES IN FEBRUARY 2012.
4. INFORMATION SHOWN IN "BLUE" IS TAKEN FROM "GROTON WIND FARM, AS-BUILT" DATED DECEMBER 3, 2012, PROVIDED BY ALVIN J. COLEMAN & SONS, INC. THE SITE WORK CONTRACTOR FOR THE PROJECT.


No.	Revision	Date	Appvd.

Scale 1"=50'

Date March 6, 2014

Project Title  
**Groton Wind Farm  
 Plan Comparison**  
 7-9-2010 / 10-28-2011 / 2-13-2013  
 Groton Hollow Road  
 Groton, New Hampshire

Issued for  
 \_\_\_\_\_  
 Drawing Title

**Site Plan  
 North Access Road**

Drawing Number

**C-8.3**

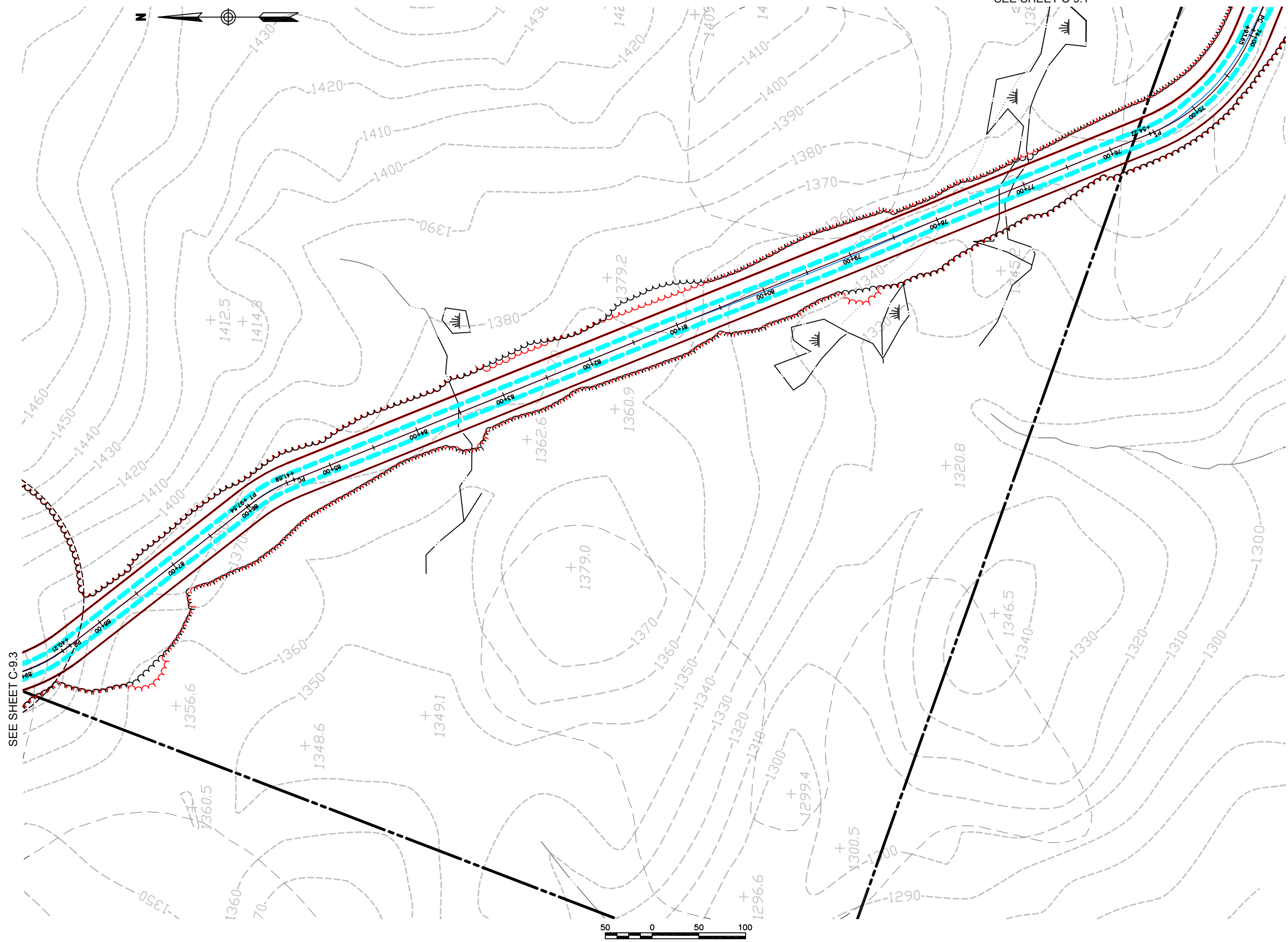
Sheet of 45 68

Project Number 52036.05





SEE SHEET C-9.1



SEE SHEET C-9.3



**Vanasse Hangen Brustlin, Inc.**

Transportation  
Land Development  
Environmental Services

Six Bedford Farms Drive, Suite 607  
Bedford, New Hampshire 03110  
603.644.0888 • FAX 603.644.2385

Prepared For:



**Notes:**

1. THE PURPOSE OF THESE PLANS IS TO SHOW COMPARISON OF SITE LAYOUT FROM PLAN INFORMATION REFERENCED BELOW.
2. BASE PLAN BACKGROUND INFORMATION SHOWN IN "BLACK" IS TAKEN FROM "GROTON WIND FARM, SITE PLANS", PREPARED BY VHB, DATE ISSUED FEBRUARY 12, 2010 AND LATEST ISSUE JULY 9, 2010, ISSUED FOR PERMITTING.
3. INFORMATION SHOWN IN "RED" IS TAKEN FROM "GROTON WIND FARM, SITE PLANS", PREPARED BY VHB, DATE ISSUED OCTOBER 28, 2011 AND LATEST ISSUE OCTOBER 28, 2011, ISSUED FOR CONSTRUCTION. INFORMATION SHOWN IN "RED" INCLUDES SITE CHANGES TO NORTHEAST CRANE ROAD IN THE VICINITY OF TURBINES E-2 TO E-4 AND CHANGE IN ELEVATION OF TURBINE W-2 THAT WERE INCLUDED IN "GROTON WIND FARM SITE PLANS", PREPARED BY VHB, DATE ISSUED OCTOBER 28, 2011 AND LATEST ISSUE FEBRUARY 13, 2012, ISSUED FOR CONSTRUCTION THAT WERE APPROVED BY NHDES IN FEBRUARY 2012.
4. INFORMATION SHOWN IN "BLUE" IS TAKEN FROM "GROTON WIND FARM, AS-BUILT" DATED DECEMBER 3, 2012, PROVIDED BY ALVIN J. COLEMAN & SONS, INC. THE SITE WORK CONTRACTOR FOR THE PROJECT.


No.	Revision	Date	Appr.

Scale 1"=50' Date March 6, 2014

Project Title  
**Groton Wind Farm  
Plan Comparison**  
7-9-2010 / 10-28-2011 / 2-13-2013  
Groton Hollow Road  
Groton, New Hampshire

Issued for

Drawing Title  
**Site Plan  
North Turbines**

Drawing Number

**C-9.2**

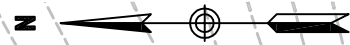
Sheet of  
48 68

Project Number  
52036.05



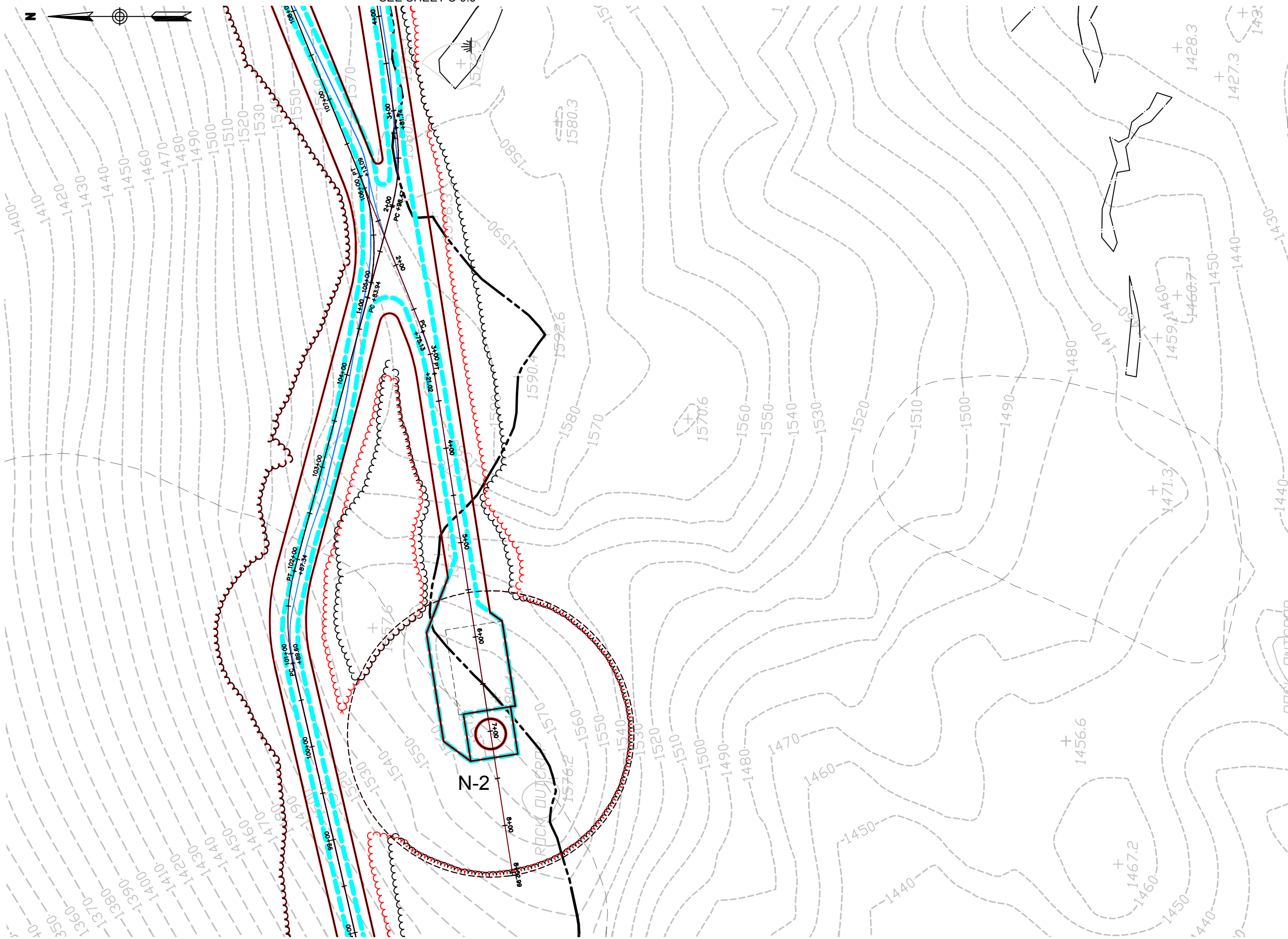






SEE SHEET C-9.5

SEE SHEET C-9.3



**Vanasse Hangen Brustlin, Inc.**

Transportation  
Land Development  
Environmental Services

Six Bedford Farms Drive, Suite 607  
Bedford, New Hampshire 03110  
603.644.0888 • FAX 603.644.2385

Prepared For:



**Notes:**

1. THE PURPOSE OF THESE PLANS IS TO SHOW COMPARISON OF SITE LAYOUT FROM PLAN INFORMATION REFERENCED BELOW.
2. BASE PLAN BACKGROUND INFORMATION SHOWN IN "BLACK" IS TAKEN FROM "GROTON WIND FARM, SITE PLANS", PREPARED BY VHB, DATE ISSUED FEBRUARY 12, 2010 AND LATEST ISSUE JULY 9, 2010, ISSUED FOR PERMITTING.
3. INFORMATION SHOWN IN "RED" IS TAKEN FROM "GROTON WIND FARM, SITE PLANS", PREPARED BY VHB, DATE ISSUED OCTOBER 28, 2011 AND LATEST ISSUE OCTOBER 28, 2011, ISSUED FOR CONSTRUCTION. INFORMATION SHOWN IN "RED" INCLUDES SITE CHANGES TO NORTHEAST CRANE ROAD IN THE VICINITY OF TURBINES E-2 TO E-4 AND CHANGE IN ELEVATION OF TURBINE W-2 THAT WERE INCLUDED IN "GROTON WIND FARM SITE PLANS", PREPARED BY VHB, DATE ISSUED OCTOBER 28, 2011 AND LATEST ISSUE FEBRUARY 13, 2012, ISSUED FOR CONSTRUCTION THAT WERE APPROVED BY NHDES IN FEBRUARY 2012.
4. INFORMATION SHOWN IN "BLUE" IS TAKEN FROM "GROTON WIND FARM, AS-BUILT" DATED DECEMBER 3, 2012, PROVIDED BY ALVIN J. COLEMAN & SONS, INC. THE SITE WORK CONTRACTOR FOR THE PROJECT.


No.	Revision	Date	App'd.

Scale 1"=50'  
Date March 6, 2014  
Project Title  
**Groton Wind Farm  
Plan Comparison**  
7-9-2010 / 10-28-2011 / 2-13-2013  
Groton Hollow Road  
Groton, New Hampshire  
Issued for

Drawing Title  
**Site Plan  
North Turbines**

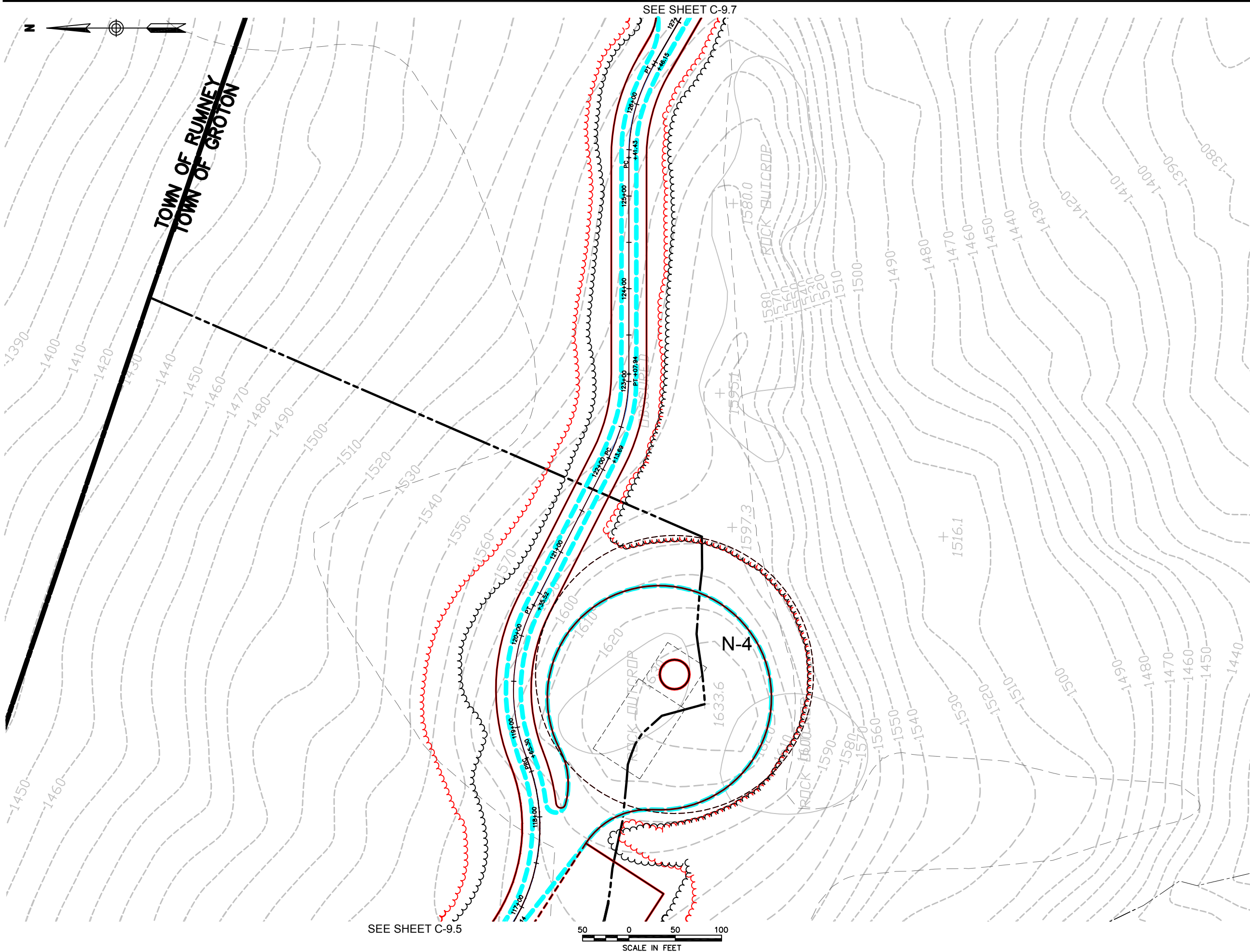
Drawing Number

**C-9.4**

Sheet of 50 68

Project Number 52036.05





**Vanasse Hangen Brustlin, Inc.**

Transportation  
Land Development  
Environmental Services

Six Bedford Farms Drive, Suite 607  
Bedford, New Hampshire 03110  
603.644.0888 • FAX 603.644.2385

Prepared For:



**Notes:**

1. THE PURPOSE OF THESE PLANS IS TO SHOW COMPARISON OF SITE LAYOUT FROM PLAN INFORMATION REFERENCED BELOW.
2. BASE PLAN BACKGROUND INFORMATION SHOWN IN "BLACK" IS TAKEN FROM "GROTON WIND FARM, SITE PLANS", PREPARED BY VHB, DATE ISSUED FEBRUARY 12, 2010 AND LATEST ISSUE JULY 9, 2010, ISSUED FOR PERMITTING.
3. INFORMATION SHOWN IN "RED" IS TAKEN FROM "GROTON WIND FARM, SITE PLANS" PREPARED BY VHB, DATE ISSUED OCTOBER 28, 2011 AND LATEST ISSUE OCTOBER 28, 2011, ISSUED FOR CONSTRUCTION. INFORMATION SHOWN IN "RED" INCLUDES SITE CHANGES TO NORTHEAST CRANE ROAD IN THE VICINITY OF TURBINES E-2 TO E-4 AND CHANGE IN ELEVATION OF TURBINE W-2 THAT WERE INCLUDED IN "GROTON WIND FARM SITE PLANS", PREPARED BY VHB, DATE ISSUED OCTOBER 28, 2011 AND LATEST ISSUE FEBRUARY 13, 2012, ISSUED FOR CONSTRUCTION THAT WERE APPROVED BY NHDES IN FEBRUARY 2012.
4. INFORMATION SHOWN IN "BLUE" IS TAKEN FROM "GROTON WIND FARM, AS-BUILT" DATED DECEMBER 3, 2012, PROVIDED BY ALVIN J. COLEMAN & SONS, INC. THE SITE WORK CONTRACTOR FOR THE PROJECT.


No.	Revision	Date	Appr.

Designed by: \_\_\_\_\_ Drawn by: \_\_\_\_\_ Checked by: \_\_\_\_\_  
CAD checked by: \_\_\_\_\_ Approved by: \_\_\_\_\_

Scale 1"=50' Date March 6, 2014

Project Title  
**Groton Wind Farm  
Plan Comparison**  
7-9-2010 / 10-28-2011 / 2-13-2013  
Groton Hollow Road  
Groton, New Hampshire

Issued for \_\_\_\_\_

Drawing Title  
**Site Plan  
North Turbines**

Drawing Number \_\_\_\_\_

**C-9.6**

Sheet of 52 68

Project Number 52036.05





**Vanasse Hangen Brustlin, Inc.**

Transportation  
Land Development  
Environmental Services

Six Bedford Farms Drive, Suite 607  
Bedford, New Hampshire 03110  
603.644.0888 • FAX 603.644.2385

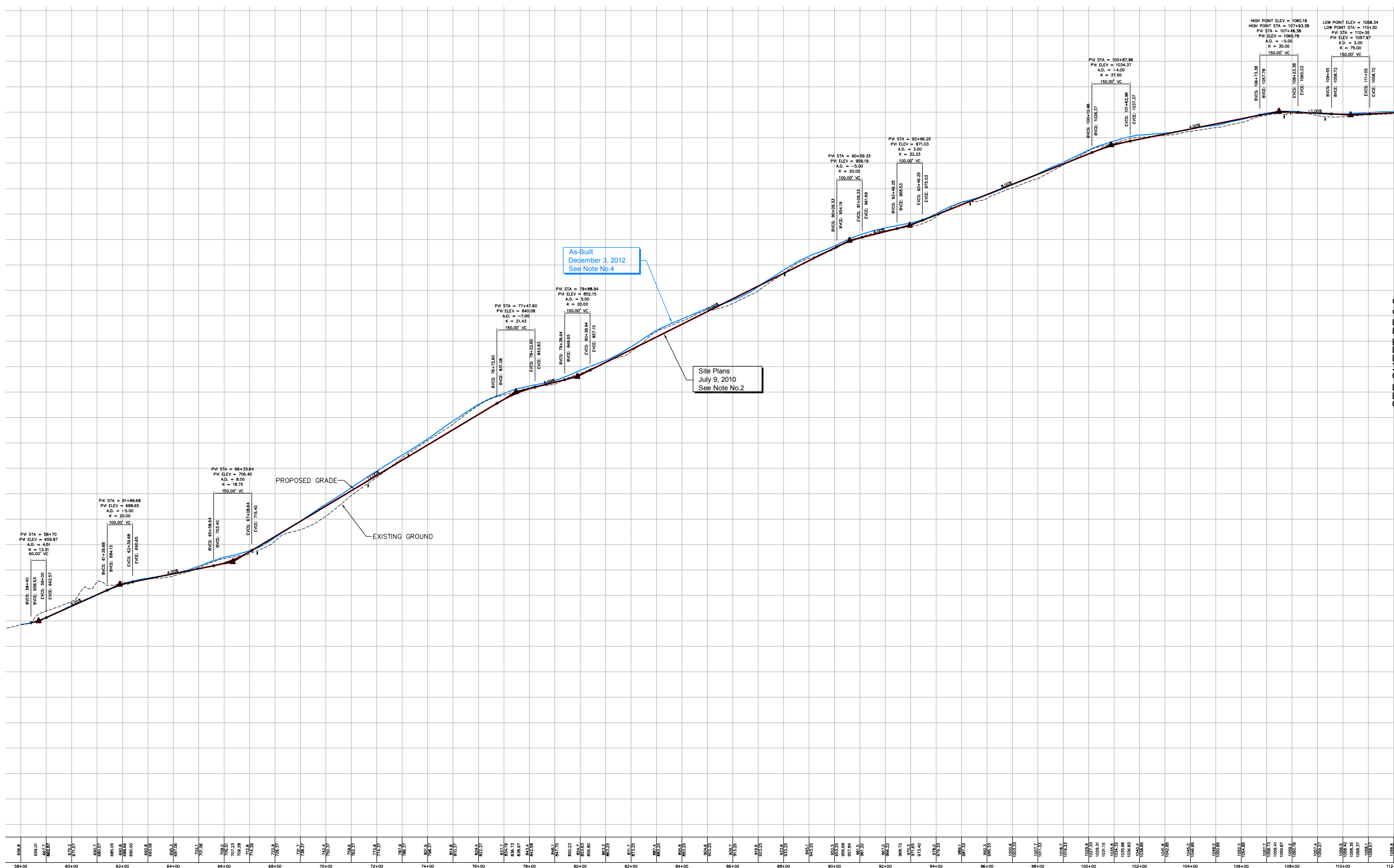
Prepared For:



**Notes:**

1. THE PURPOSE OF THESE PLANS IS TO SHOW COMPARISON OF SITE LAYOUT FROM PLAN INFORMATION REFERENCED BELOW.
2. BASE PLAN BACKGROUND INFORMATION SHOWN IN "BLACK" IS TAKEN FROM "GROTON WIND FARM, SITE PLANS", PREPARED BY VHB, DATE ISSUED FEBRUARY 12, 2010 AND LATEST ISSUE JULY 9, 2010, ISSUED FOR PERMITTING.
3. INFORMATION SHOWN IN "RED" IS TAKEN FROM "GROTON WIND FARM, SITE PLANS", PREPARED BY VHB, DATE ISSUED OCTOBER 28, 2011 AND LATEST ISSUE OCTOBER 28, 2011, ISSUED FOR CONSTRUCTION. INFORMATION SHOWN IN "RED" INCLUDES SITE CHANGES TO NORTHEAST CRANE ROAD IN THE VICINITY OF TURBINES E-2 TO E-4 AND CHANGE IN ELEVATION OF TURBINE W-2 THAT WERE INCLUDED IN "GROTON WIND FARM SITE PLANS", PREPARED BY VHB, DATE ISSUED OCTOBER 28, 2011 AND LATEST ISSUE FEBRUARY 13, 2012, ISSUED FOR CONSTRUCTION THAT WERE APPROVED BY NHDES IN FEBRUARY 2012.
4. INFORMATION SHOWN IN "BLUE" IS TAKEN FROM "GROTON WIND FARM, AS-BUILT" DATED DECEMBER 3, 2012, PROVIDED BY ALVIN J. COLEMAN & SONS, INC. THE SITE WORK CONTRACTOR FOR THE PROJECT.

SEE SHEET PF-3.2



As-Built  
December 3, 2012  
See Note No.4

Site Plans  
July 9, 2010  
See Note No.2

No.	Revision	Date	Appr.

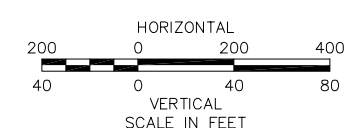
Designed by	Drawn by	Checked by
CAD checked by	Approved by	
Scale 1"=200'h/1"=40'v	Date March 6, 2014	

Project Title  
**Groton Wind Farm  
Plan Comparison**  
7-9-2010 / 10-28-2011 / 2-13-2013  
Groton Hollow Road  
Groton, New Hampshire  
Issued for

Drawing Title

**Roadway Profile  
Groton Hollow Road**

**Groton Hollow Road**



**Notes**  
1. REFER TO SHEETS AND C-3.1 THRU C-3.4 FOR PLAN VIEW INFORMATION.

**PF-3.1**

Sheet of 58 68

Project Number 52036.05



**Vanasse Hangen Brustlin, Inc.**

Transportation  
Land Development  
Environmental Services

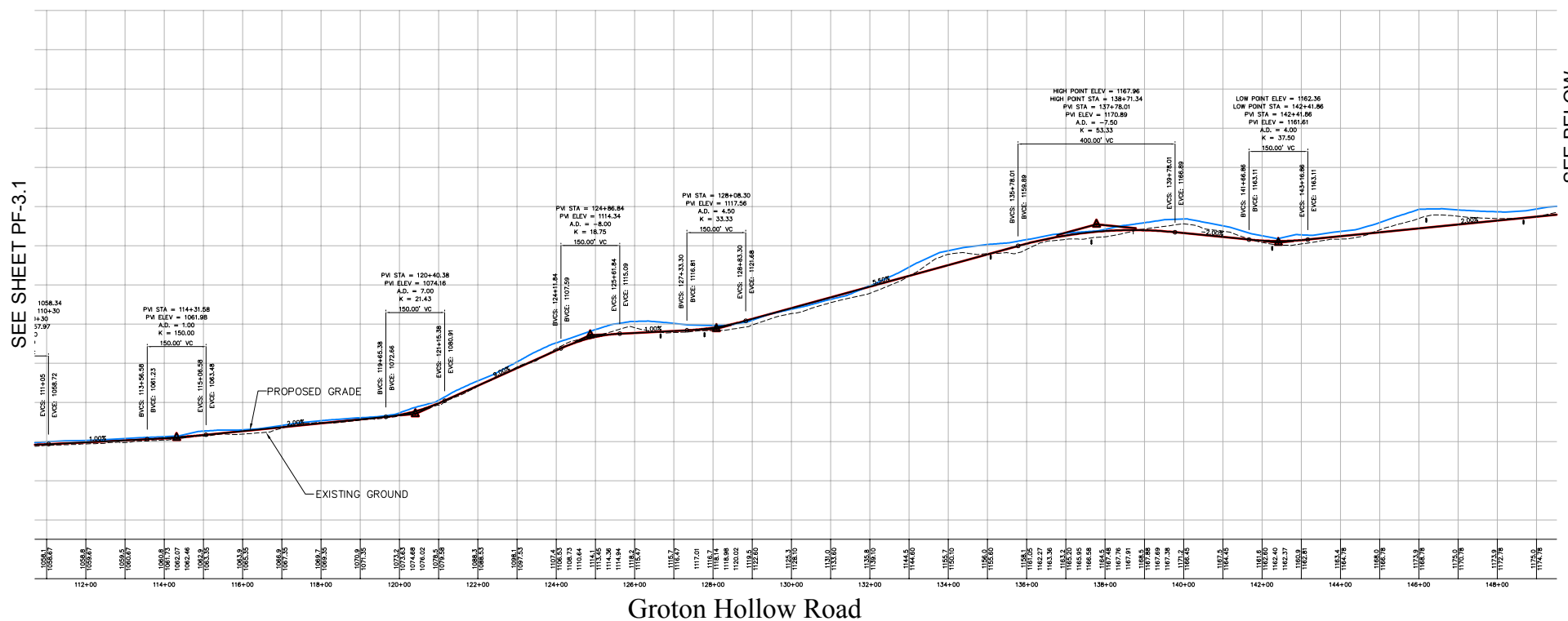
Six Bedford Farms Drive, Suite 607  
Bedford, New Hampshire 03110  
603.644.0888 • FAX 603.644.2385

Prepared For:

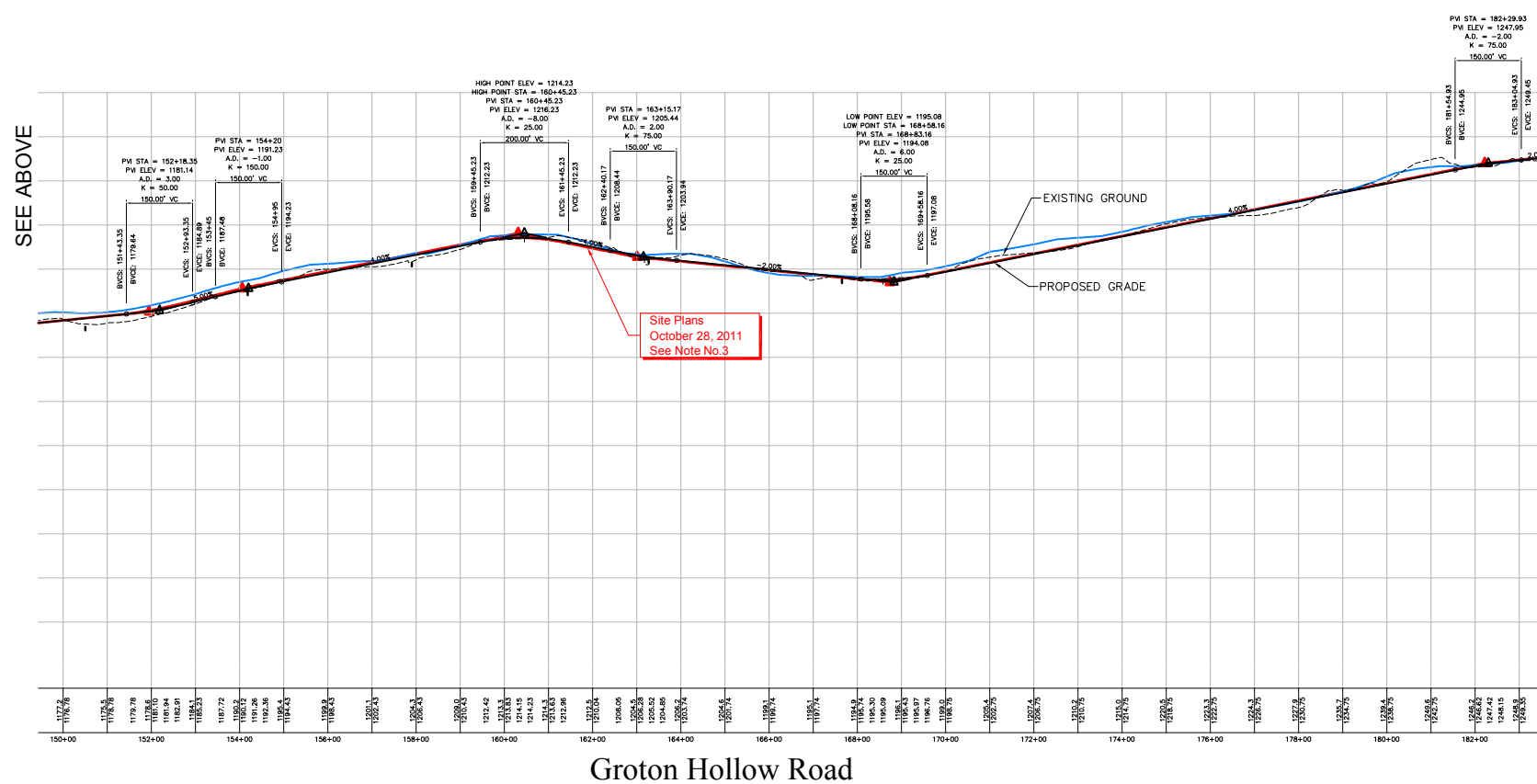


**Notes:**

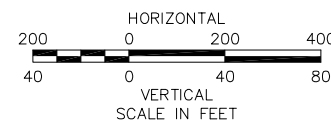
1. THE PURPOSE OF THESE PLANS IS TO SHOW COMPARISON OF SITE LAYOUT FROM PLAN INFORMATION REFERENCED BELOW.
2. BASE PLAN BACKGROUND INFORMATION SHOWN IN "BLACK" IS TAKEN FROM "GROTON WIND FARM, SITE PLANS", PREPARED BY VHB, DATE ISSUED FEBRUARY 12, 2010 AND LATEST ISSUE JULY 9, 2010, ISSUED FOR PERMITTING.
3. INFORMATION SHOWN IN "RED" IS TAKEN FROM "GROTON WIND FARM, SITE PLANS", PREPARED BY VHB, DATE ISSUED OCTOBER 28, 2011 AND LATEST ISSUE OCTOBER 28, 2011, ISSUED FOR CONSTRUCTION. INFORMATION SHOWN IN "RED" INCLUDES SITE CHANGES TO NORTHEAST CRANE ROAD IN THE VICINITY OF TURBINES E-2 TO E-4 AND CHANGE IN ELEVATION OF TURBINE W-2 THAT WERE INCLUDED IN "GROTON WIND FARM SITE PLANS", PREPARED BY VHB, DATE ISSUED OCTOBER 28, 2011 AND LATEST ISSUE FEBRUARY 13, 2012, ISSUED FOR CONSTRUCTION THAT WERE APPROVED BY NHDES IN FEBRUARY 2012.
4. INFORMATION SHOWN IN "BLUE" IS TAKEN FROM "GROTON WIND FARM, AS-BUILT" DATED DECEMBER 3, 2012, PROVIDED BY ALVIN J. COLEMAN & SONS, INC. THE SITE WORK CONTRACTOR FOR THE PROJECT.



**Groton Hollow Road**



**Groton Hollow Road**



**Notes**

1. REFER TO SHEETS AND C-3.4 THRU C-3.9 FOR PLAN VIEW INFORMATION.

No.	Revision	Date	Appr.

Designed by	Drawn by	Checked by
CAD checked by	Approved by	
Scale 1"=200'h/1"=40'v	Date March 6, 2014	
Project Title		

**Groton Wind Farm  
Plan Comparison**

7-9-2010 / 10-28-2011 / 2-13-2013  
Groton Hollow Road  
Groton, New Hampshire

Issued for

Drawing Title

**Roadway Profile  
Groton Hollow Road**

Drawing Number

**PF-3.2**

Sheet of 59 68

Project Number 52036.05



**Vanasse Hangen Brustlin, Inc.**

Transportation  
Land Development  
Environmental Services

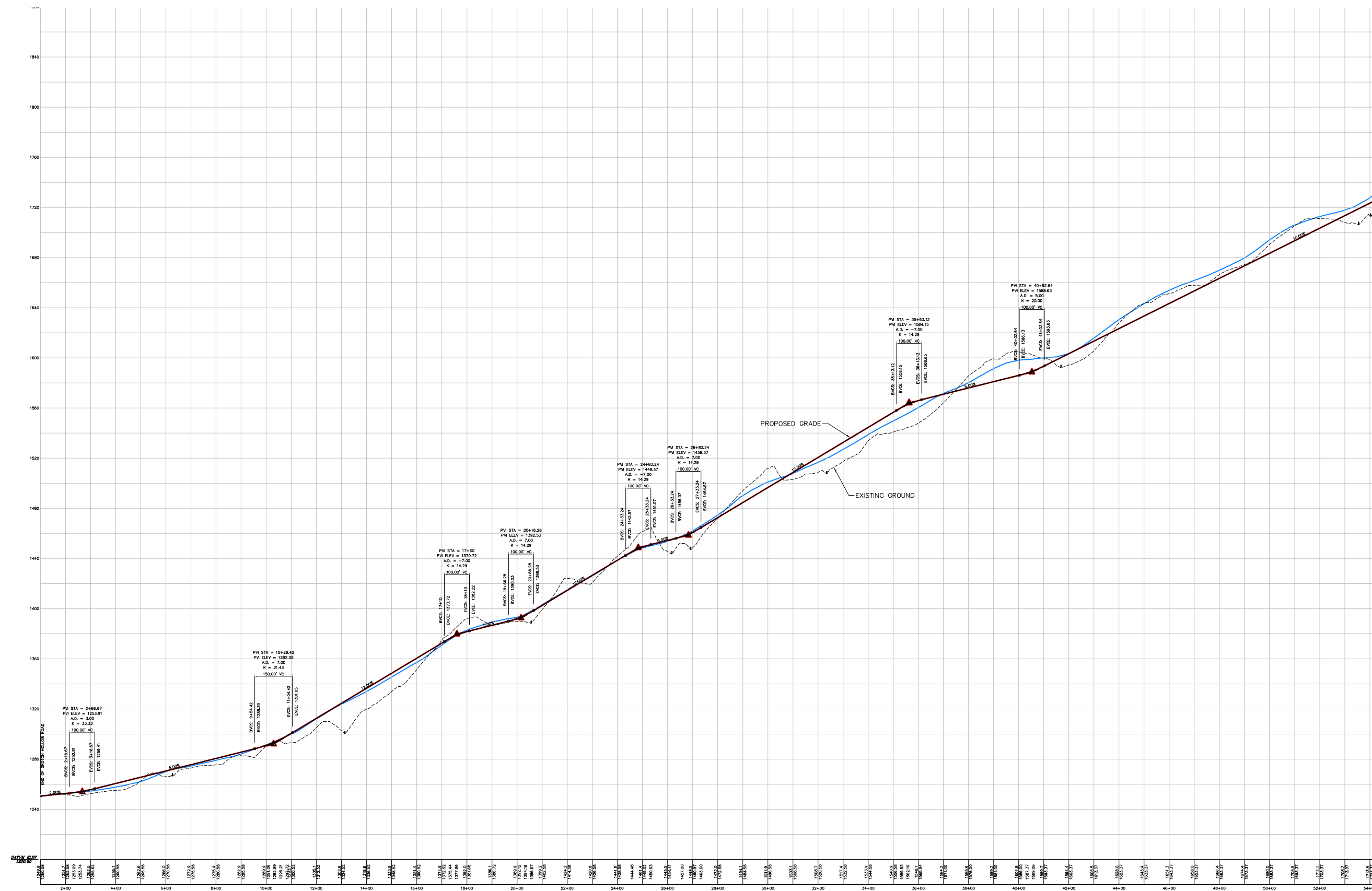
Six Bedford Farms Drive, Suite 607  
Bedford, New Hampshire 03110  
603.644.0888 • FAX 603.644.2385

Prepared For:



SEE SHEET PF-4.2

- Notes:**
1. THE PURPOSE OF THESE PLANS IS TO SHOW COMPARISON OF SITE LAYOUT FROM PLAN INFORMATION REFERENCED BELOW.
  2. BASE PLAN BACKGROUND INFORMATION SHOWN IN "BLACK" IS TAKEN FROM "GROTON WIND FARM, SITE PLANS", PREPARED BY VHB, DATE ISSUED FEBRUARY 12, 2010 AND LATEST ISSUE JULY 9, 2010, ISSUED FOR PERMITTING.
  3. INFORMATION SHOWN IN "RED" IS TAKEN FROM "GROTON WIND FARM, SITE PLANS", PREPARED BY VHB, DATE ISSUED OCTOBER 28, 2011 AND LATEST ISSUE OCTOBER 28, 2011, ISSUED FOR CONSTRUCTION. INFORMATION SHOWN IN "RED" INCLUDES SITE CHANGES TO NORTHEAST CRANE ROAD IN THE VICINITY OF TURBINES E-2 TO E-4 AND CHANGE IN ELEVATION OF TURBINE W-2 THAT WERE INCLUDED IN "GROTON WIND FARM SITE PLANS", PREPARED BY VHB, DATE ISSUED OCTOBER 28, 2011 AND LATEST ISSUE FEBRUARY 13, 2012, ISSUED FOR CONSTRUCTION THAT WERE APPROVED BY NHDES IN FEBRUARY 2012.
  4. INFORMATION SHOWN IN "BLUE" IS TAKEN FROM "GROTON WIND FARM, AS-BUILT" DATED DECEMBER 3, 2012, PROVIDED BY ALVIN J. COLEMAN & SONS, INC. THE SITE WORK CONTRACTOR FOR THE PROJECT.



No.	Revision	Date	Appv.

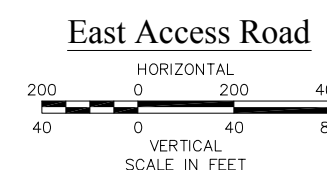
Designed by	Drawn by	Checked by
CAD checked by	Approved by	

Scale 1"=200'h/1"=40'v Date March 6, 2014

Project Title  
**Groton Wind Farm  
Plan Comparison**  
7-9-2010 / 10-28-2011 / 2-13-2013  
Groton Hollow Road  
Groton, New Hampshire  
Issued for

Drawing Title

**Roadway Profile  
East Access Road**



**Notes**  
1. REFER TO SHEETS AND C-4.1 THRU C-4.4 FOR PLAN VIEW INFORMATION.

**PF-4.1**

Sheet of 60 68

Project Number 52036.05



**Vanasse Hangen Brustlin, Inc.**

Transportation  
Land Development  
Environmental Services

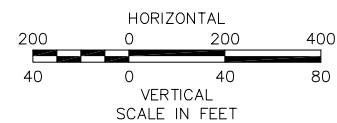
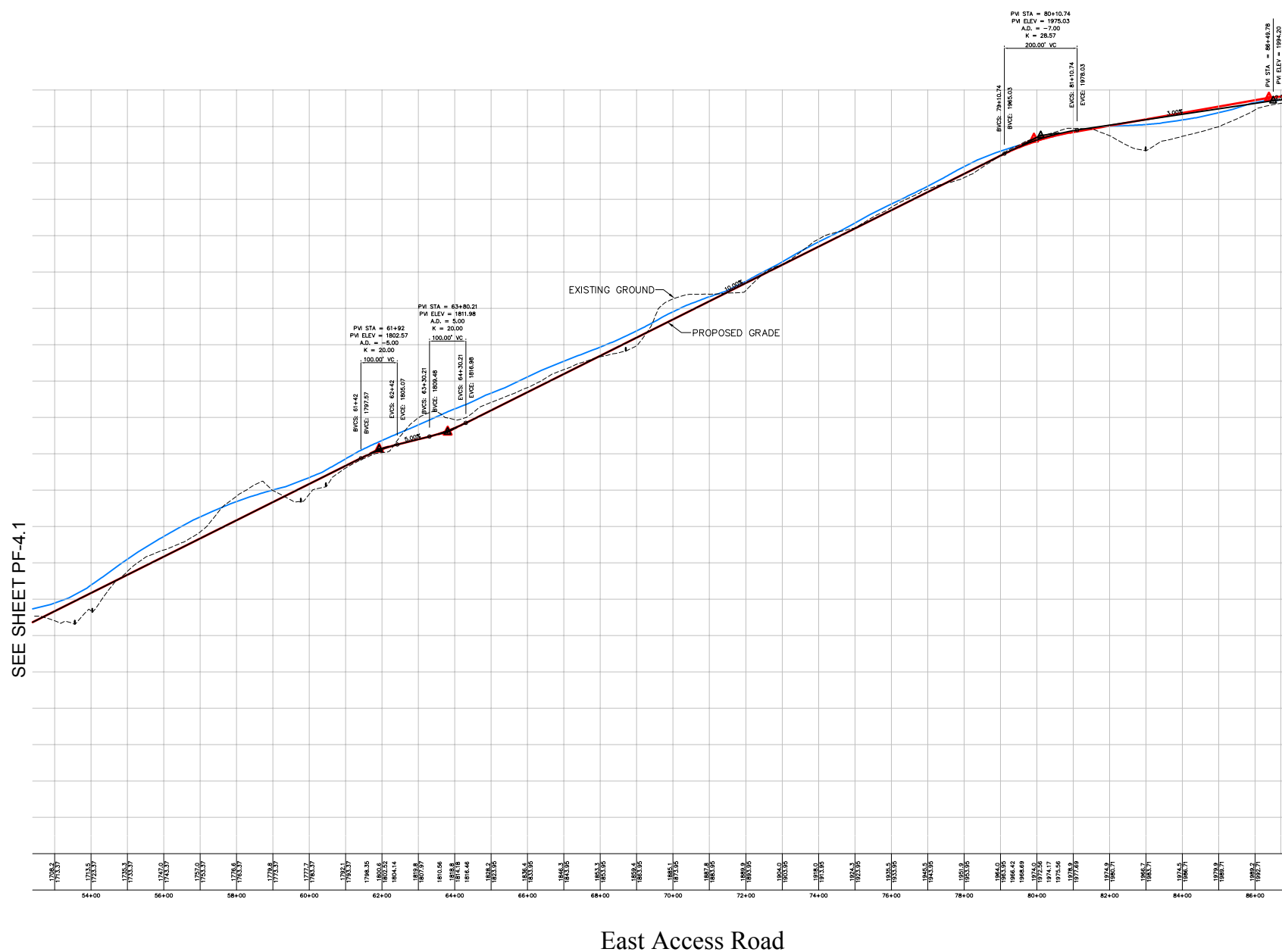
Six Bedford Farms Drive, Suite 607  
Bedford, New Hampshire 03110  
603.644.0888 • FAX 603.644.2385

Prepared For:



**Notes:**

1. THE PURPOSE OF THESE PLANS IS TO SHOW COMPARISON OF SITE LAYOUT FROM PLAN INFORMATION REFERENCED BELOW.
2. BASE PLAN BACKGROUND INFORMATION SHOWN IN "BLACK" IS TAKEN FROM "GROTON WIND FARM, SITE PLANS", PREPARED BY VHB, DATE ISSUED FEBRUARY 12, 2010 AND LATEST ISSUE JULY 9, 2010, ISSUED FOR PERMITTING.
3. INFORMATION SHOWN IN "RED" IS TAKEN FROM "GROTON WIND FARM, SITE PLANS", PREPARED BY VHB, DATE ISSUED OCTOBER 28, 2011 AND LATEST ISSUE OCTOBER 28, 2011, ISSUED FOR CONSTRUCTION. INFORMATION SHOWN IN "RED" INCLUDES SITE CHANGES TO NORTHEAST CRANE ROAD IN THE VICINITY OF TURBINES E-2 TO E-4 AND CHANGE IN ELEVATION OF TURBINE W-2 THAT WERE INCLUDED IN "GROTON WIND FARM SITE PLANS", PREPARED BY VHB, DATE ISSUED OCTOBER 28, 2011 AND LATEST ISSUE FEBRUARY 13, 2012, ISSUED FOR CONSTRUCTION THAT WERE APPROVED BY NHDES IN FEBRUARY 2012.
4. INFORMATION SHOWN IN "BLUE" IS TAKEN FROM "GROTON WIND FARM, AS-BUILT" DATED DECEMBER 3, 2012, PROVIDED BY ALVIN J. COLEMAN & SONS, INC. THE SITE WORK CONTRACTOR FOR THE PROJECT.



**Notes**

1. REFER TO SHEETS C-4.4 THRU C-4.7 FOR PLAN VIEW INFORMATION.


No.	Revision	Date	Appr.
-----	----------	------	-------

Designed by \_\_\_\_\_ Drawn by \_\_\_\_\_ Checked by \_\_\_\_\_

CAD checked by \_\_\_\_\_ Approved by \_\_\_\_\_

Scale 1"=200'h/1"=40'v Date March 6, 2014

Project Title

**Groton Wind Farm  
Plan Comparison**

7-9-2010 / 10-28-2011 / 2-13-2013  
Groton Hollow Road  
Groton, New Hampshire

Issued for

Drawing Title

**Roadway Profile  
East Access Road**

Drawing Number

**PF-4.2**

Sheet of  
61 68

Project Number  
52036.05





Vanasse Hangen Brustlin, Inc.

Transportation  
Land Development  
Environmental Services

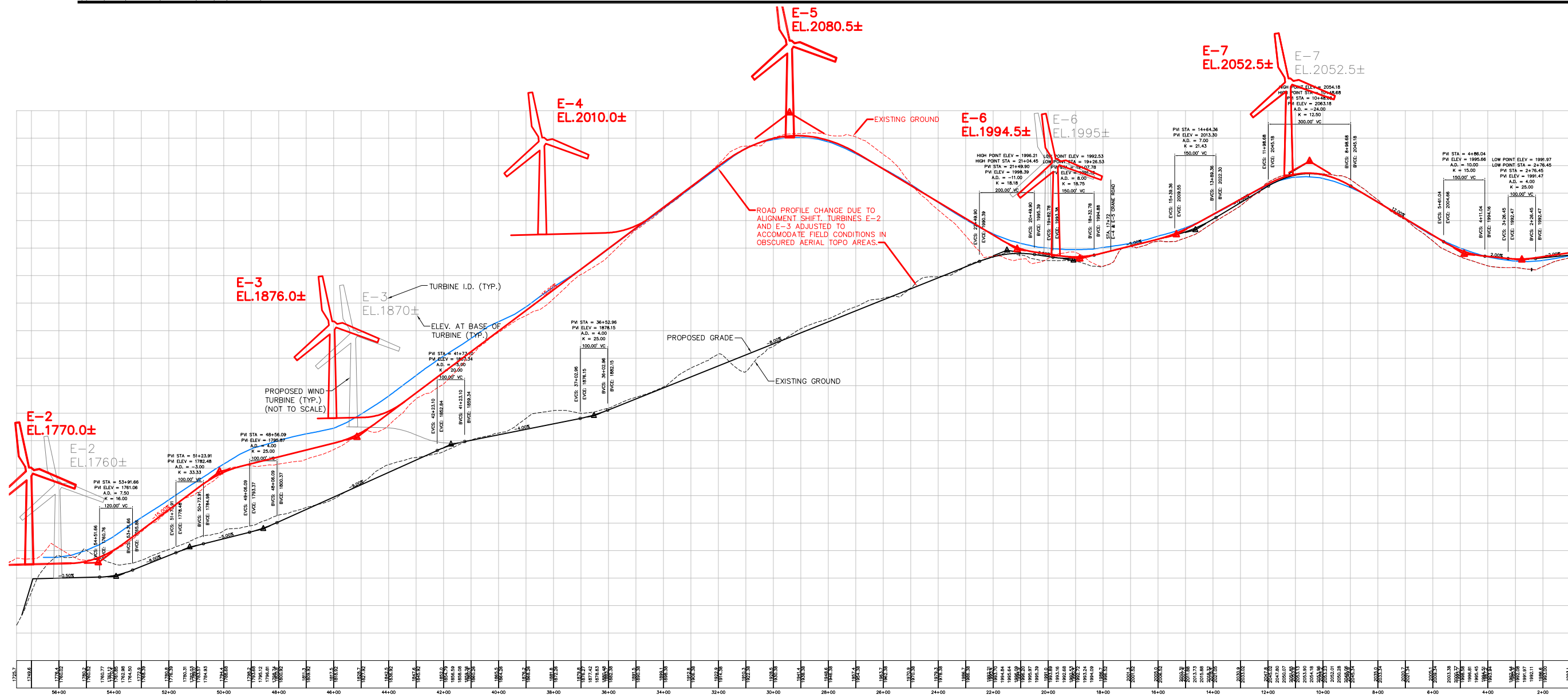
Six Bedford Farms Drive, Suite 607  
Bedford, New Hampshire 03110  
603.644.0888 • FAX 603.644.2385

Prepared For:

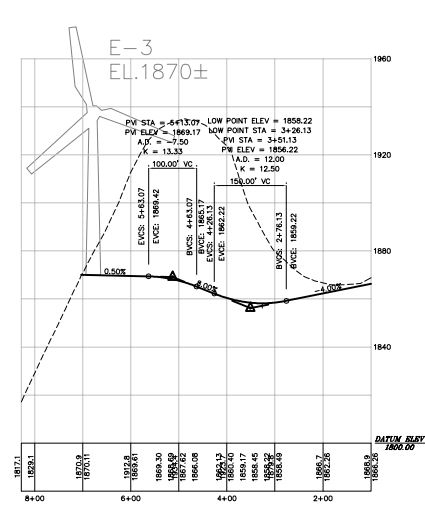


Notes:

1. THE PURPOSE OF THESE PLANS IS TO SHOW COMPARISON OF SITE LAYOUT FROM PLAN INFORMATION REFERENCED BELOW.
2. BASE PLAN BACKGROUND INFORMATION SHOWN IN "BLACK" IS TAKEN FROM "GROTON WIND FARM, SITE PLANS", PREPARED BY VHB, DATE ISSUED FEBRUARY 12, 2010 AND LATEST ISSUE JULY 9, 2010, ISSUED FOR PERMITTING.
3. INFORMATION SHOWN IN "RED" IS TAKEN FROM "GROTON WIND FARM, SITE PLANS", PREPARED BY VHB, DATE ISSUED OCTOBER 28, 2011 AND LATEST ISSUE OCTOBER 28, 2011, ISSUED FOR CONSTRUCTION. INFORMATION SHOWN IN "RED" INCLUDES SITE CHANGES TO NORTHEAST CRANE ROAD IN THE VICINITY OF TURBINES E-2 TO E-4 AND CHANGE IN ELEVATION OF TURBINE W-2 THAT WERE INCLUDED IN "GROTON WIND FARM SITE PLANS", PREPARED BY VHB, DATE ISSUED OCTOBER 28, 2011 AND LATEST ISSUE FEBRUARY 13, 2012, ISSUED FOR CONSTRUCTION THAT WERE APPROVED BY NHDES IN FEBRUARY 2012.
4. INFORMATION SHOWN IN "BLUE" IS TAKEN FROM "GROTON WIND FARM, AS-BUILT" DATED DECEMBER 3, 2012, PROVIDED BY ALVIN J. COLEMAN & SONS, INC. THE SITE WORK CONTRACTOR FOR THE PROJECT.

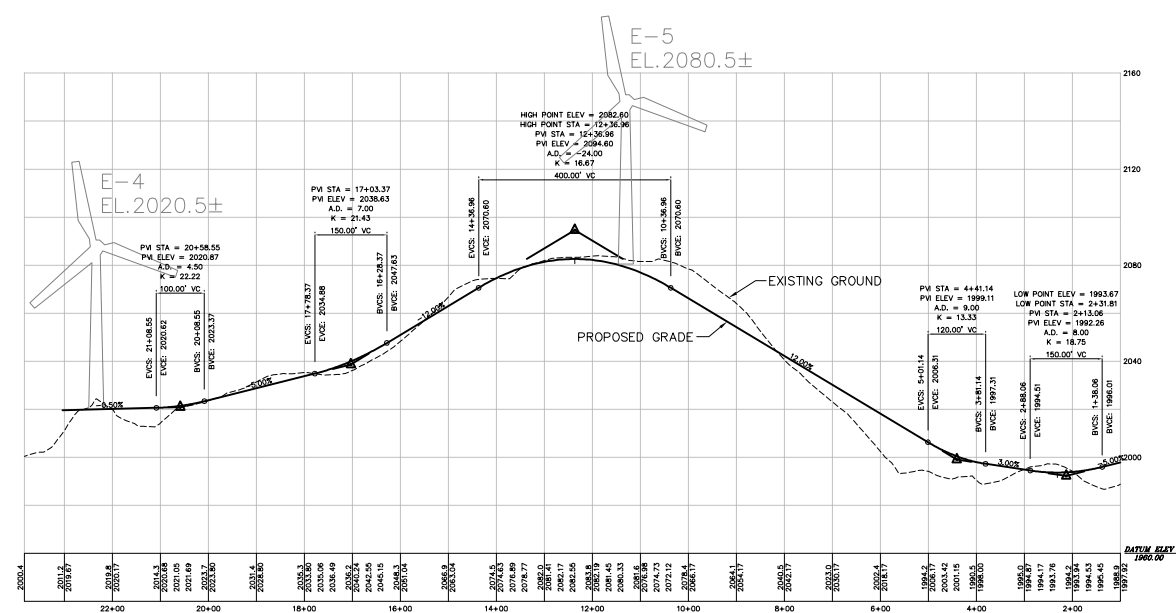
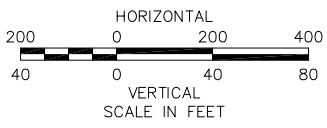


Northeast Crane Road



E-3 Crane Road

- Notes
1. REFER TO SHEETS C-4.7, AND C-5.1 THRU C-5.4 FOR PLAN VIEW INFORMATION.



E-4 & E-5 Crane Road

No.	Revision	Date	Appr.

Designed by	Drawn by	Checked by
CAD checked by	Approved by	
Scale 1"=200'h/1"=40'v	Date March 6, 2014	
Project Title		

Groton Wind Farm  
Plan Comparison  
7-9-2010 / 10-28-2011 / 2-13-2013  
Groton Hollow Road  
Groton, New Hampshire  
Issued for

Drawing Title

Roadway Profile  
Northeast Crane Road

Drawing Number

PF-5

Sheet of 62 68

Project Number 52036.05



Vanasse Hangen Brustlin, Inc.

Transportation  
Land Development  
Environmental Services

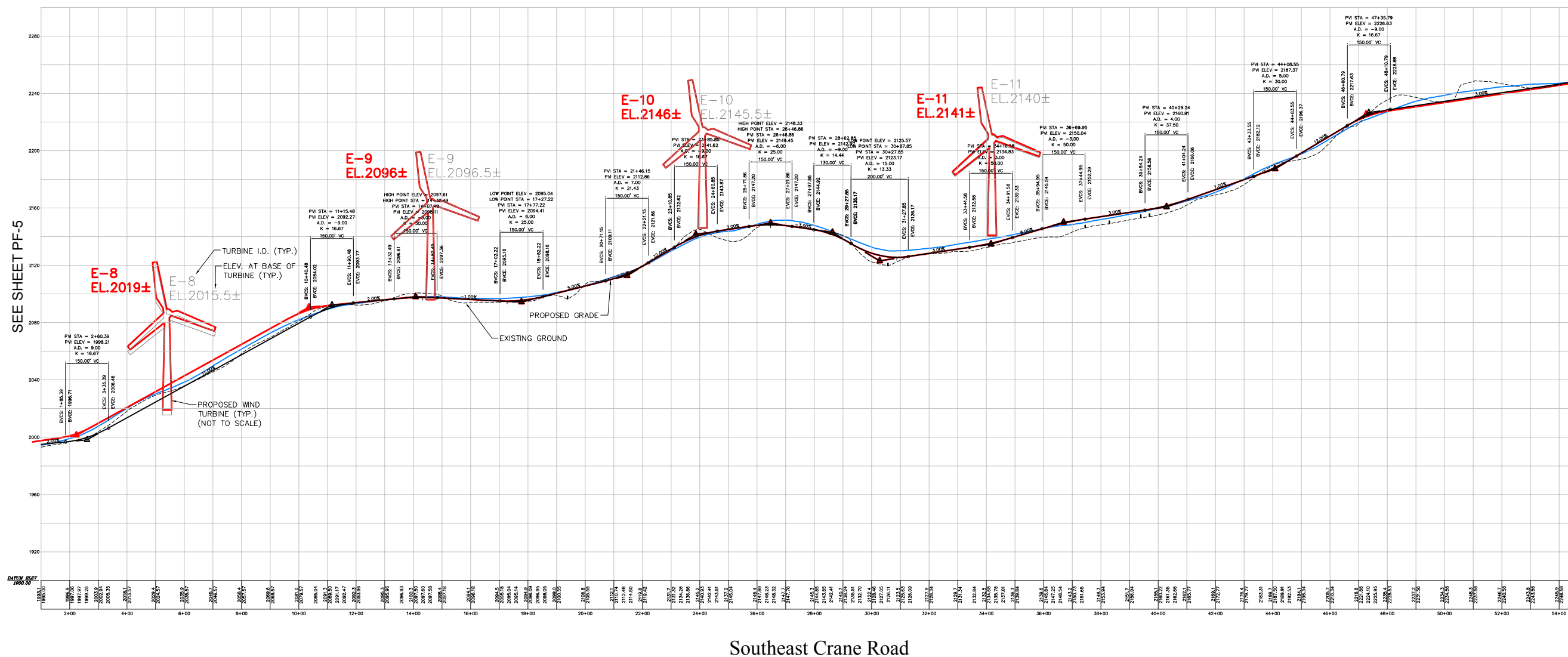
Six Bedford Farms Drive, Suite 607  
Bedford, New Hampshire 03110  
603.644.0888 • FAX 603.644.2385

Prepared For:

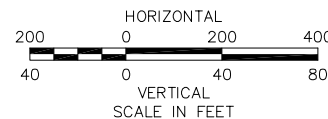


Notes:

1. THE PURPOSE OF THESE PLANS IS TO SHOW COMPARISON OF SITE LAYOUT FROM PLAN INFORMATION REFERENCED BELOW.
2. BASE PLAN BACKGROUND INFORMATION SHOWN IN "BLACK" IS TAKEN FROM "GROTON WIND FARM, SITE PLANS", PREPARED BY VHB, DATE ISSUED FEBRUARY 12, 2010 AND LATEST ISSUE JULY 9, 2010, ISSUED FOR PERMITTING.
3. INFORMATION SHOWN IN "RED" IS TAKEN FROM "GROTON WIND FARM, SITE PLANS", PREPARED BY VHB, DATE ISSUED OCTOBER 28, 2011 AND LATEST ISSUE OCTOBER 28, 2011, ISSUED FOR CONSTRUCTION. INFORMATION SHOWN IN "RED" INCLUDES SITE CHANGES TO NORTHEAST CRANE ROAD IN THE VICINITY OF TURBINES E-2 TO E-4 AND CHANGE IN ELEVATION OF TURBINE W-2 THAT WERE INCLUDED IN "GROTON WIND FARM SITE PLANS", PREPARED BY VHB, DATE ISSUED OCTOBER 28, 2011 AND LATEST ISSUE FEBRUARY 13, 2012, ISSUED FOR CONSTRUCTION THAT WERE APPROVED BY NHDES IN FEBRUARY 2012.
4. INFORMATION SHOWN IN "BLUE" IS TAKEN FROM "GROTON WIND FARM, AS-BUILT" DATED DECEMBER 3, 2012, PROVIDED BY ALVIN J. COLEMAN & SONS, INC. THE SITE WORK CONTRACTOR FOR THE PROJECT.



Southeast Crane Road



Notes

1. REFER TO SHEETS C-4.7, AND C-6.1 THRU C-6.4 FOR PLAN VIEW INFORMATION.

No.	Revision	Date	Appr.

Designed by \_\_\_\_\_ Drawn by \_\_\_\_\_ Checked by \_\_\_\_\_

CAD checked by \_\_\_\_\_ Approved by \_\_\_\_\_

Scale 1"=200'h/1"=40'v Date March 6, 2014

Project Title

Groton Wind Farm  
Plan Comparison

7-9-2010 / 10-28-2011 / 2-13-2013  
Groton Hollow Road  
Groton, New Hampshire

Issued for

Drawing Title

Roadway Profile  
Southeast Crane Road

Drawing Number

PF-6

Sheet of 63 68

Project Number 52036.05



**Vanasse Hangen Brustlin, Inc.**

Transportation  
Land Development  
Environmental Services

Six Bedford Farms Drive, Suite 607  
Bedford, New Hampshire 03110  
603.644.0888 • FAX 603.644.2385

Prepared For:



**Notes:**

1. THE PURPOSE OF THESE PLANS IS TO SHOW COMPARISON OF SITE LAYOUT FROM PLAN INFORMATION REFERENCED BELOW.
2. BASE PLAN BACKGROUND INFORMATION SHOWN IN "BLACK" IS TAKEN FROM "GROTON WIND FARM, SITE PLANS", PREPARED BY VHB, DATE ISSUED FEBRUARY 12, 2010 AND LATEST ISSUE JULY 9, 2010, ISSUED FOR PERMITTING.
3. INFORMATION SHOWN IN "RED" IS TAKEN FROM "GROTON WIND FARM, SITE PLANS", PREPARED BY VHB, DATE ISSUED OCTOBER 28, 2011 AND LATEST ISSUE OCTOBER 28, 2011, ISSUED FOR CONSTRUCTION. INFORMATION SHOWN IN "RED" INCLUDES SITE CHANGES TO NORTHEAST CRANE ROAD IN THE VICINITY OF TURBINES E-2 TO E-4 AND CHANGE IN ELEVATION OF TURBINE W-2 THAT WERE INCLUDED IN "GROTON WIND FARM SITE PLANS", PREPARED BY VHB, DATE ISSUED OCTOBER 28, 2011 AND LATEST ISSUE FEBRUARY 13, 2012, ISSUED FOR CONSTRUCTION THAT WERE APPROVED BY NHDES IN FEBRUARY 2012.
4. INFORMATION SHOWN IN "BLUE" IS TAKEN FROM "GROTON WIND FARM, AS-BUILT" DATED DECEMBER 3, 2012, PROVIDED BY ALVIN J. COLEMAN & SONS, INC. THE SITE WORK CONTRACTOR FOR THE PROJECT.

No.	Revision	Date	Appr.

No. Revision Date Appr.

Designed by Drawn by Checked by

CAD checked by Approved by

Scale 1"=200'h/1"=40'v Date March 6, 2014

Project Title

**Groton Wind Farm  
Plan Comparison**

7-9-2010 / 10-28-2011 / 2-13-2013  
Groton Hollow Road  
Groton, New Hampshire

Issued for

Drawing Title

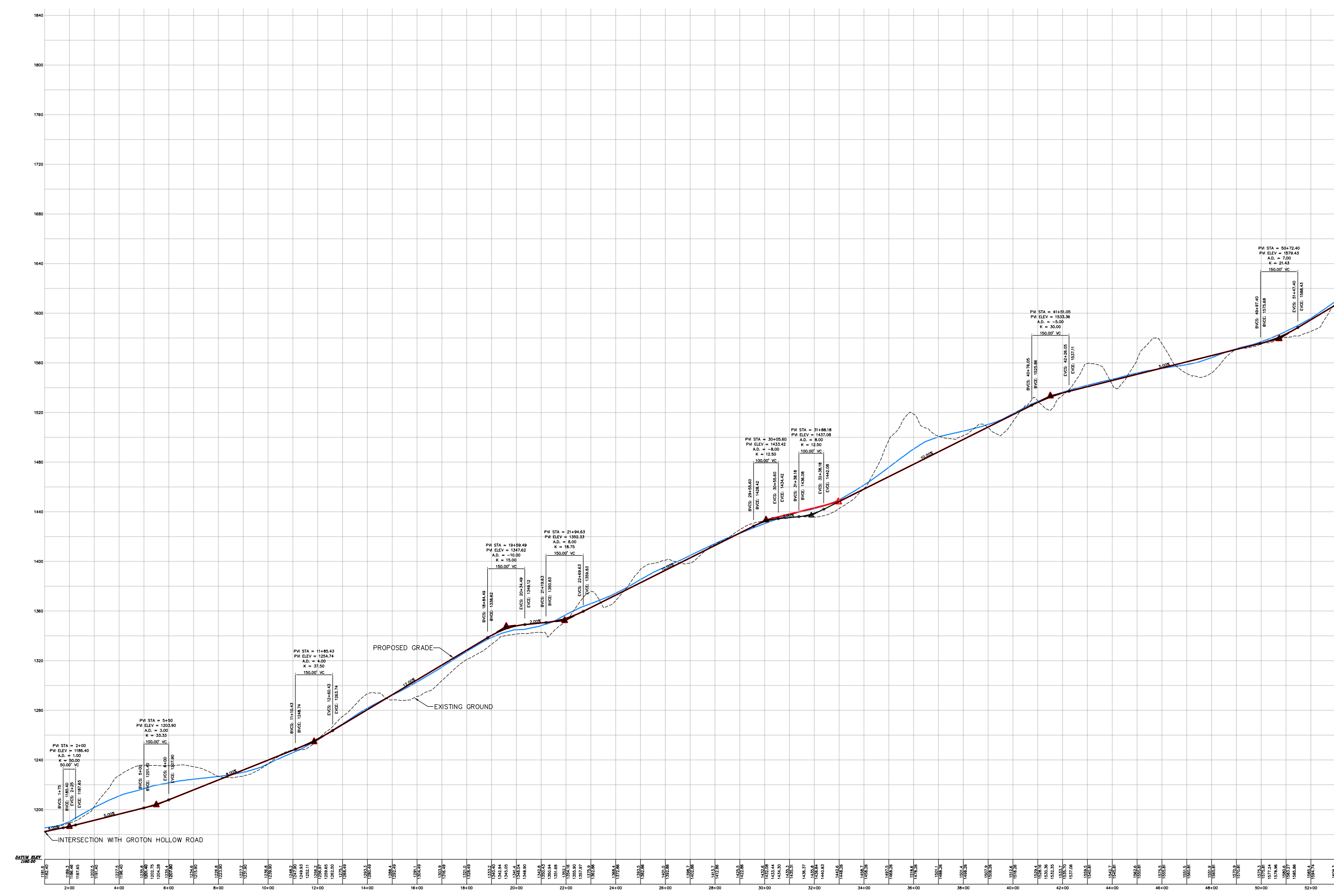
**Roadway Profile  
West Access Road**

Drawing Number

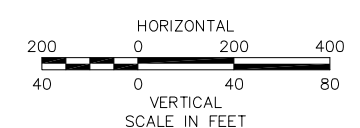
**PF-7.1**

Sheet of 64 68

Project Number 52036.05



**West Access Road**



**Notes:**  
1. REFER TO SHEETS C-3, 7, AND C-7.1 THRU C-7.3 FOR PLAN VIEW INFORMATION.

SEE SHEET PF-7.2



Vanasse Hangen Brustlin, Inc.

Transportation  
Land Development  
Environmental Services

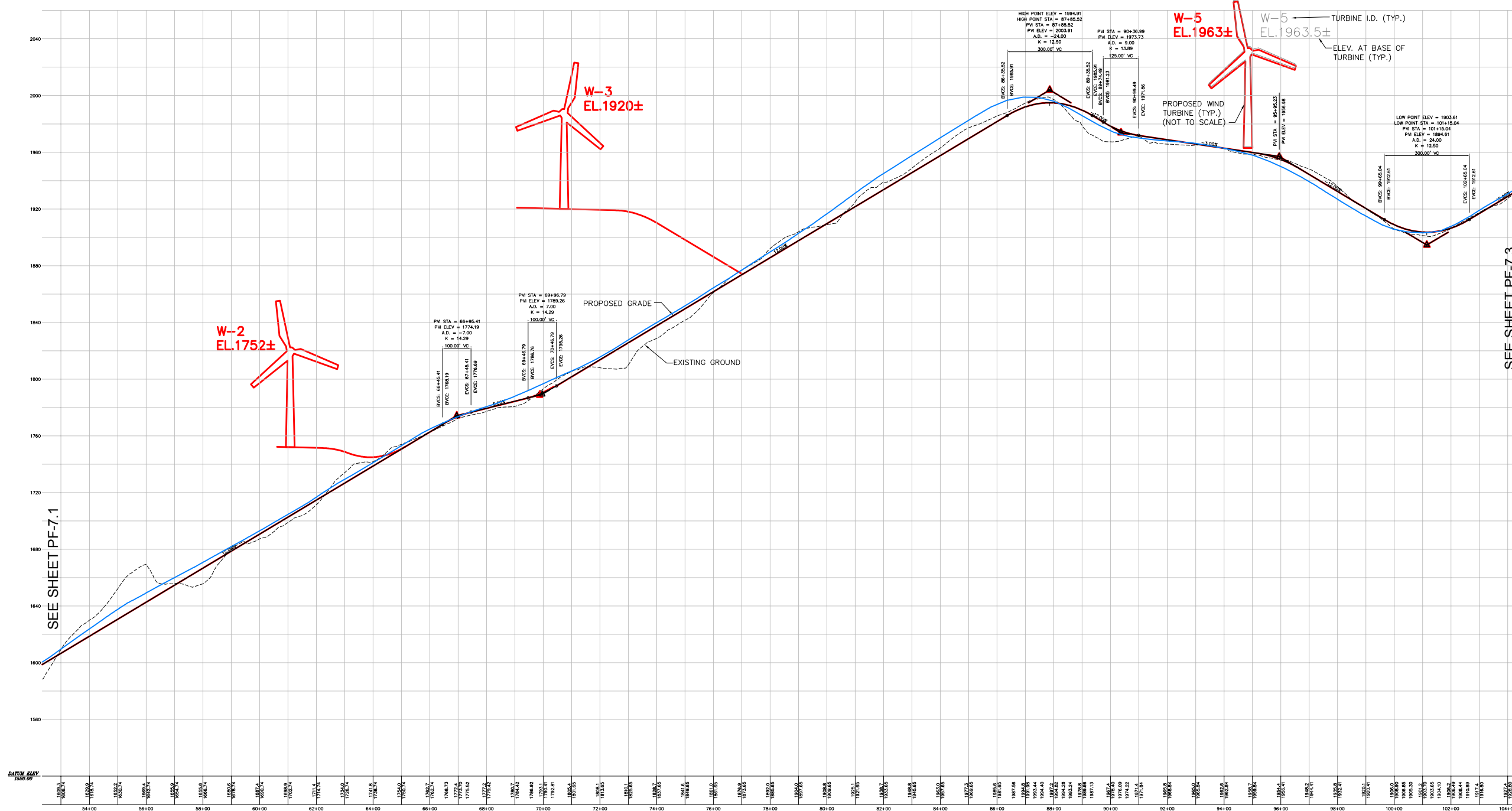
Six Bedford Farms Drive, Suite 607  
Bedford, New Hampshire 03110  
603.644.0888 • FAX 603.644.2385

Prepared For:



Notes:

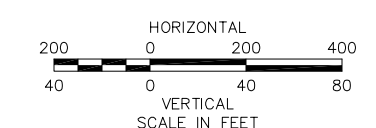
- 1. THE PURPOSE OF THESE PLANS IS TO SHOW COMPARISON OF SITE LAYOUT FROM PLAN INFORMATION REFERENCED BELOW.
- 2. BASE PLAN BACKGROUND INFORMATION SHOWN IN "BLACK" IS TAKEN FROM "GROTON WIND FARM, SITE PLANS", PREPARED BY VHB, DATE ISSUED FEBRUARY 12, 2010 AND LATEST ISSUE JULY 9, 2010, ISSUED FOR PERMITTING.
- 3. INFORMATION SHOWN IN "RED" IS TAKEN FROM "GROTON WIND FARM, SITE PLANS", PREPARED BY VHB, DATE ISSUED OCTOBER 28, 2011 AND LATEST ISSUE OCTOBER 28, 2011, ISSUED FOR CONSTRUCTION. INFORMATION SHOWN IN "RED" INCLUDES SITE CHANGES TO NORTHEAST CRANE ROAD IN THE VICINITY OF TURBINES E-2 TO E-4 AND CHANGE IN ELEVATION OF TURBINE W-2 THAT WERE INCLUDED IN "GROTON WIND FARM SITE PLANS", PREPARED BY VHB, DATE ISSUED OCTOBER 28, 2011 AND LATEST ISSUE FEBRUARY 13, 2012, ISSUED FOR CONSTRUCTION THAT WERE APPROVED BY NHDES IN FEBRUARY 2012.
- 4. INFORMATION SHOWN IN "BLUE" IS TAKEN FROM "GROTON WIND FARM, AS-BUILT" DATED DECEMBER 3, 2012, PROVIDED BY ALVIN J. COLEMAN & SONS, INC. THE SITE WORK CONTRACTOR FOR THE PROJECT.



SEE SHEET PF-7.3

SEE SHEET PF-7.1

West Access Road



Notes  
1. REFER TO SHEETS C-7.3 THRU C-7.7 FOR PLAN VIEW INFORMATION.

No.	Revision	Date	App'd.

Designed by	Drawn by	Checked by
CAD checked by	Approved by	
Scale 1"=200'h/1"=40'v	Date March 6, 2014	
Project Title		
Groton Wind Farm		
Plan Comparison		
7-9-2010 / 10-28-2011 / 2-13-2013		
Groton Hollow Road		
Groton, New Hampshire		
Issued for		
Drawing Title		

Roadway Profile  
West Access Road

Drawing Number

PF-7.2

Sheet of 65 68

Project Number  
52036.05



**Vanasse Hangen Brustlin, Inc.**

Transportation  
Land Development  
Environmental Services

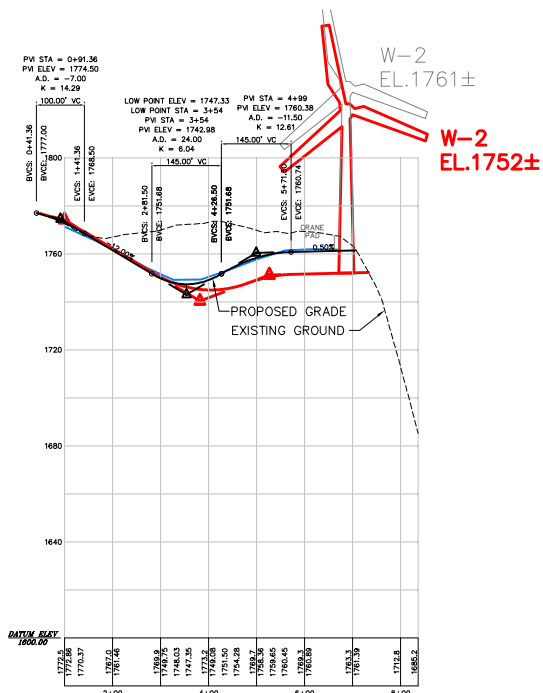
Six Bedford Farms Drive, Suite 607  
Bedford, New Hampshire 03110  
603.644.0888 • FAX 603.644.2385

Prepared For:

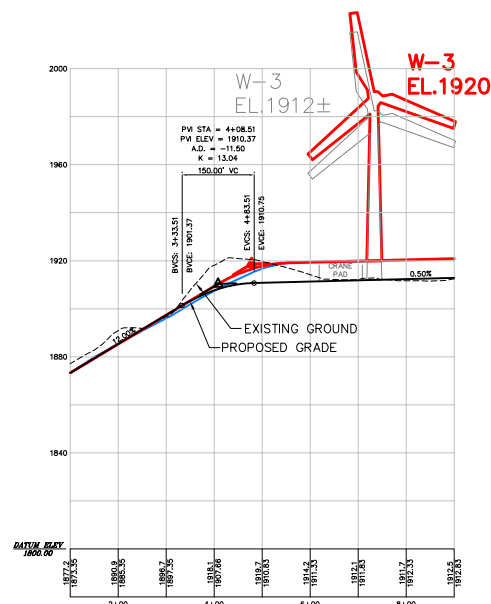


**Notes:**

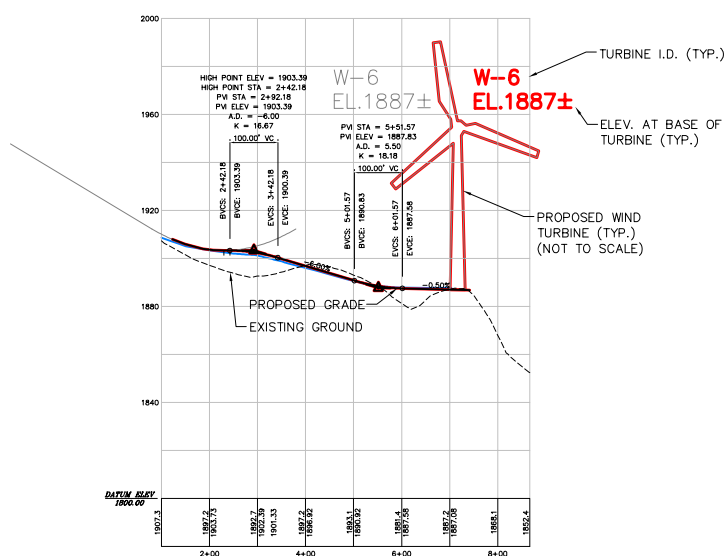
1. THE PURPOSE OF THESE PLANS IS TO SHOW COMPARISON OF SITE LAYOUT FROM PLAN INFORMATION REFERENCED BELOW.
2. BASE PLAN BACKGROUND INFORMATION SHOWN IN "BLACK" IS TAKEN FROM "GROTON WIND FARM, SITE PLANS", PREPARED BY VHB, DATE ISSUED FEBRUARY 12, 2010 AND LATEST ISSUE JULY 9, 2010, ISSUED FOR PERMITTING.
3. INFORMATION SHOWN IN "RED" IS TAKEN FROM "GROTON WIND FARM, SITE PLANS", PREPARED BY VHB, DATE ISSUED OCTOBER 28, 2011 AND LATEST ISSUE OCTOBER 28, 2011, ISSUED FOR CONSTRUCTION. INFORMATION SHOWN IN "RED" INCLUDES SITE CHANGES TO NORTHEAST CRANE ROAD IN THE VICINITY OF TURBINES E-2 TO E-4 AND CHANGE IN ELEVATION OF TURBINE W-2 THAT WERE INCLUDED IN "GROTON WIND FARM SITE PLANS", PREPARED BY VHB, DATE ISSUED OCTOBER 28, 2011 AND LATEST ISSUE FEBRUARY 13, 2012, ISSUED FOR CONSTRUCTION THAT WERE APPROVED BY NHDES IN FEBRUARY 2012.
4. INFORMATION SHOWN IN "BLUE" IS TAKEN FROM "GROTON WIND FARM, AS-BUILT" DATED DECEMBER 3, 2012, PROVIDED BY ALVIN J. COLEMAN & SONS, INC. THE SITE WORK CONTRACTOR FOR THE PROJECT.



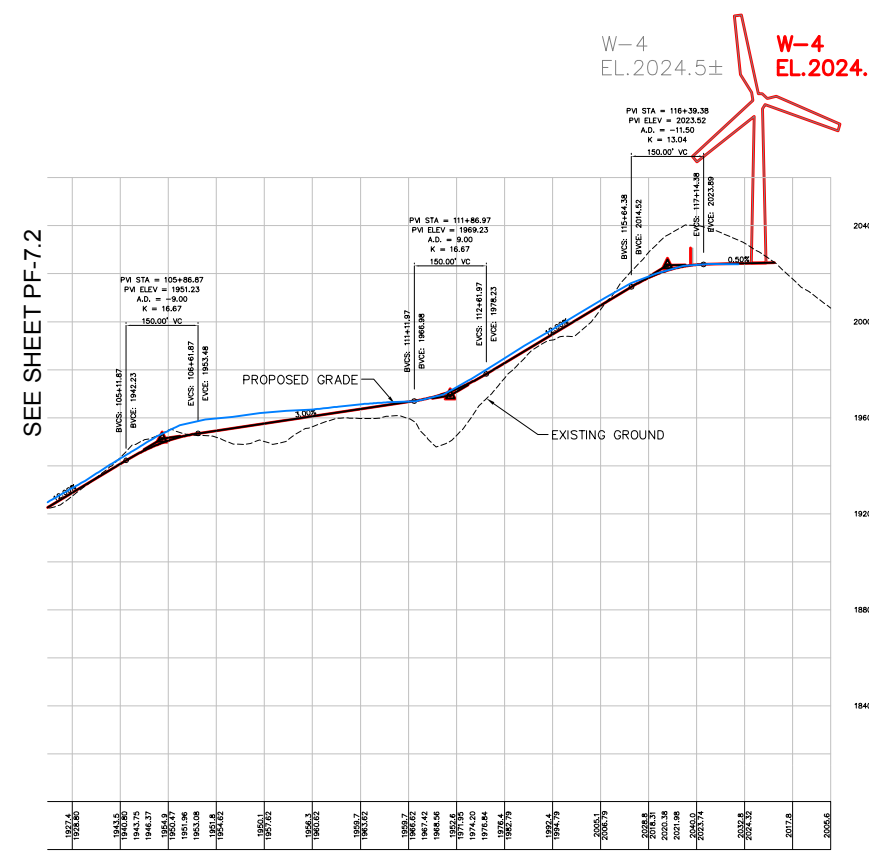
**W-2 Crane Road**



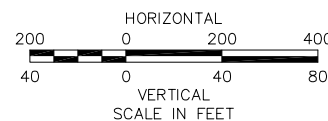
**W-3 Crane Road**



**W-5 Crane Road**



**West Crane Road**



**Notes**

1. REFER TO SHEETS C-7.4 THRU C-7.7 FOR PLAN VIEW INFORMATION.

No.	Revision	Date	Appr.

Designed by	Drawn by	Checked by
CAD checked by	Approved by	
Scale 1"=200'h/1"=40'v		
Date March 6, 2014		

Project Title  
**Groton Wind Farm  
Plan Comparison**  
7-9-2010 / 10-28-2011 / 2-13-2013  
Groton Hollow Road  
Groton, New Hampshire  
Issued for

Drawing Title

**Roadway Profile  
West Crane Road**

Drawing Number

**PF-7.3**

Sheet of 66 68

Project Number  
52036.05



**Vanasse Hangen Brustlin, Inc.**

Transportation  
Land Development  
Environmental Services

Six Bedford Farms Drive, Suite 607  
Bedford, New Hampshire 03110  
603.644.0888 • FAX 603.644.2385

Prepared For:



**Notes:**

1. THE PURPOSE OF THESE PLANS IS TO SHOW COMPARISON OF SITE LAYOUT FROM PLAN INFORMATION REFERENCED BELOW.
2. BASE PLAN BACKGROUND INFORMATION SHOWN IN "BLACK" IS TAKEN FROM "GROTON WIND FARM, SITE PLANS", PREPARED BY VHB, DATE ISSUED FEBRUARY 12, 2010 AND LATEST ISSUE JULY 9, 2010, ISSUED FOR PERMITTING.
3. INFORMATION SHOWN IN "RED" IS TAKEN FROM "GROTON WIND FARM, SITE PLANS", PREPARED BY VHB, DATE ISSUED OCTOBER 28, 2011 AND LATEST ISSUE OCTOBER 28, 2011, ISSUED FOR CONSTRUCTION. INFORMATION SHOWN IN "RED" INCLUDES SITE CHANGES TO NORTHEAST CRANE ROAD IN THE VICINITY OF TURBINES E-2 TO E-4 AND CHANGE IN ELEVATION OF TURBINE W-2 THAT WERE INCLUDED IN "GROTON WIND FARM SITE PLANS", PREPARED BY VHB, DATE ISSUED OCTOBER 28, 2011 AND LATEST ISSUE FEBRUARY 13, 2012, ISSUED FOR CONSTRUCTION THAT WERE APPROVED BY NHDES IN FEBRUARY 2012.
4. INFORMATION SHOWN IN "BLUE" IS TAKEN FROM "GROTON WIND FARM, AS-BUILT" DATED DECEMBER 3, 2012, PROVIDED BY ALVIN J. COLEMAN & SONS, INC. THE SITE WORK CONTRACTOR FOR THE PROJECT.

No.	Revision	Date	Appr.

Designed by \_\_\_\_\_ Drawn by \_\_\_\_\_ Checked by \_\_\_\_\_  
CAD checked by \_\_\_\_\_ Approved by \_\_\_\_\_

Scale 1"=200'h/1"=40'v Date March 6, 2014  
Project Title

**Groton Wind Farm  
Plan Comparison**

7-9-2010 / 10-28-2011 / 2-13-2013  
Groton Hollow Road  
Groton, New Hampshire

Issued for \_\_\_\_\_

Drawing Title \_\_\_\_\_

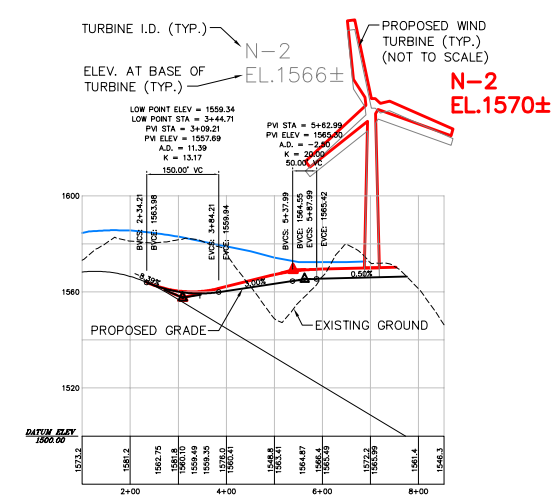
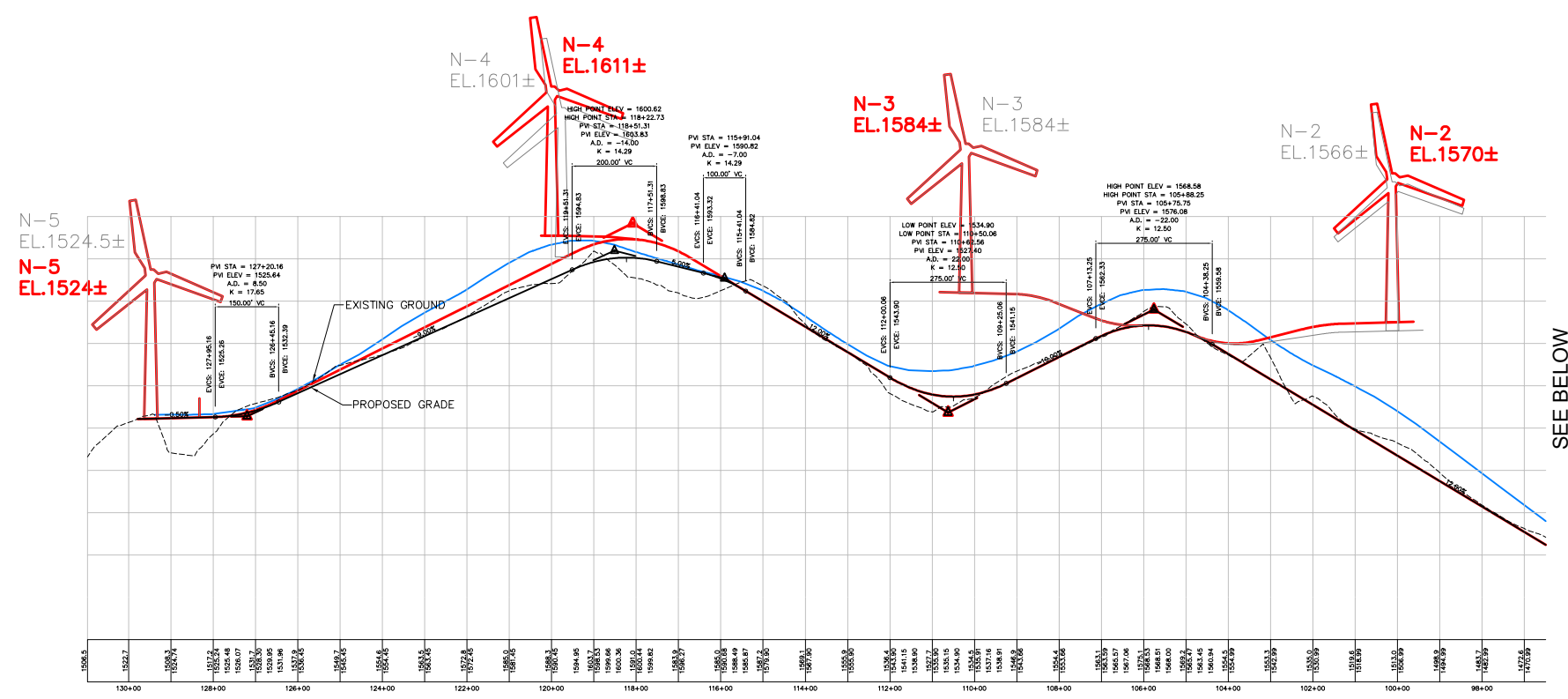
**Roadway Profile  
North Access Road**

Drawing Number \_\_\_\_\_

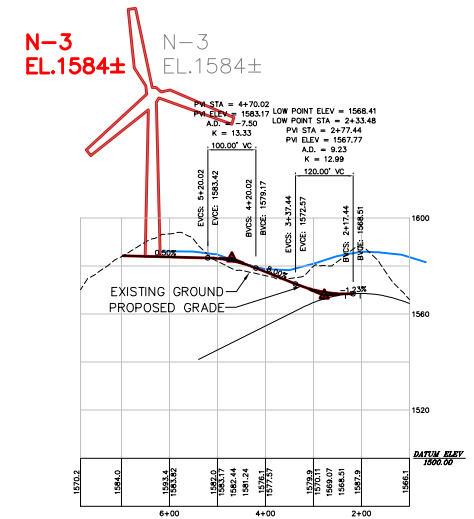
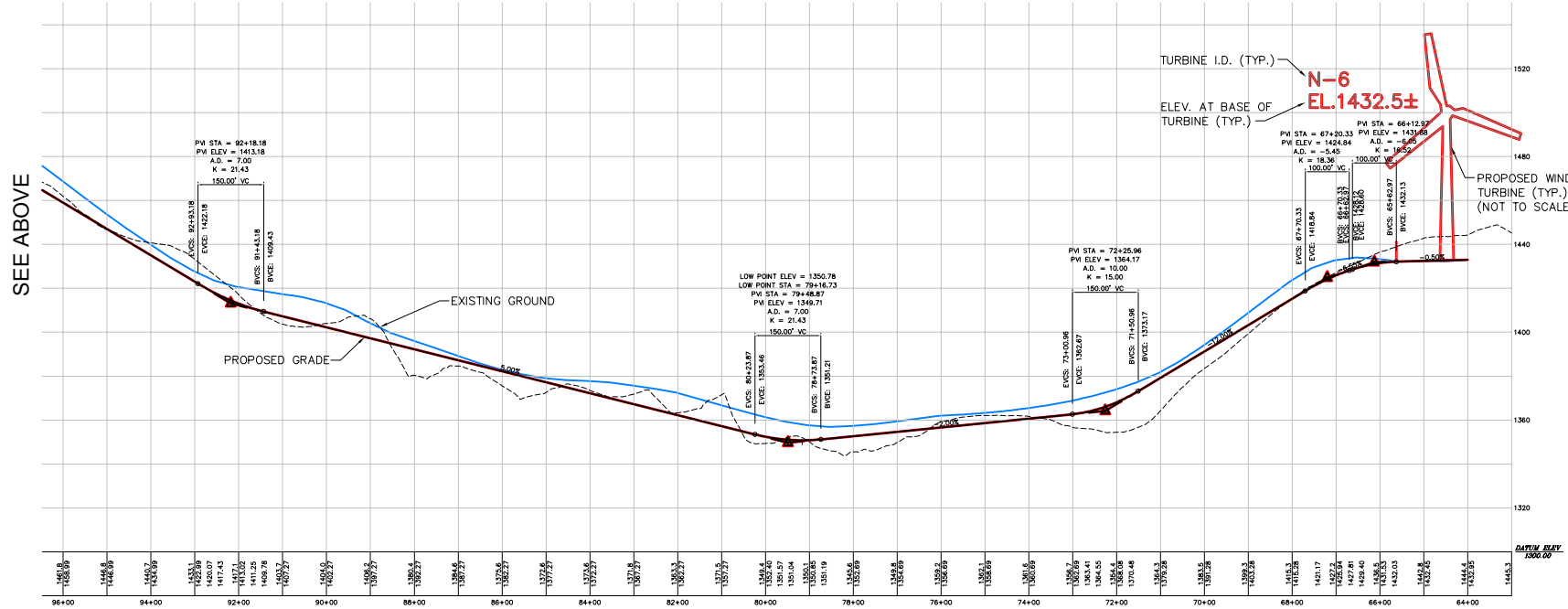
**PF-8.1**

Sheet of 67 68

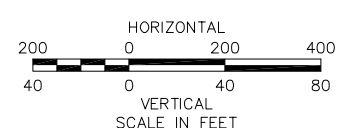
Project Number 52036.05



SEE BELOW



**North Crane Road**



**Notes**

1. REFER TO SHEETS C-9.1 THRU C-9.7 FOR PLAN VIEW INFORMATION.



**Vanasse Hangen Brustlin, Inc.**

Transportation  
Land Development  
Environmental Services

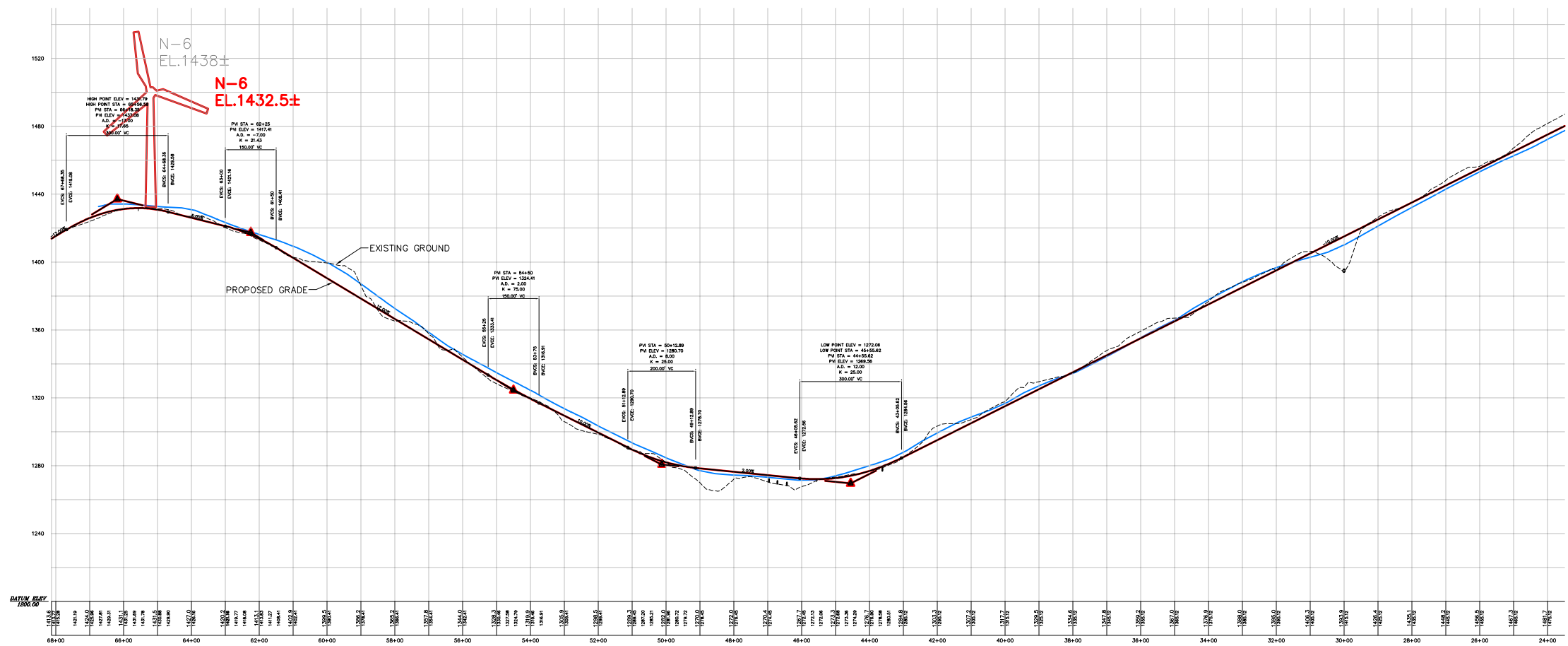
Six Bedford Farms Drive, Suite 607  
Bedford, New Hampshire 03110  
603.644.0888 • FAX 603.644.2385

Prepared For:



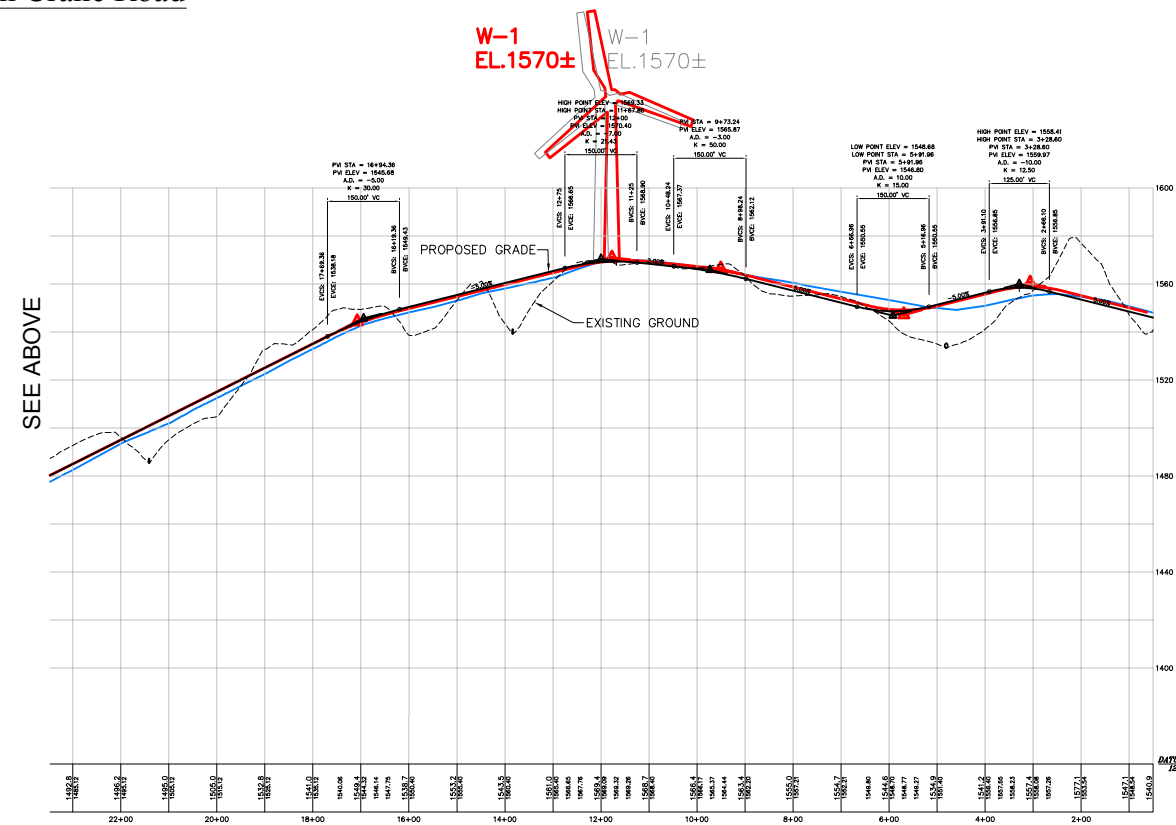
**Notes:**

1. THE PURPOSE OF THESE PLANS IS TO SHOW COMPARISON OF SITE LAYOUT FROM PLAN INFORMATION REFERENCED BELOW.
2. BASE PLAN BACKGROUND INFORMATION SHOWN IN "BLACK" IS TAKEN FROM "GROTON WIND FARM, SITE PLANS", PREPARED BY VHB, DATE ISSUED FEBRUARY 12, 2010 AND LATEST ISSUE JULY 9, 2010, ISSUED FOR PERMITTING.
3. INFORMATION SHOWN IN "RED" IS TAKEN FROM "GROTON WIND FARM, SITE PLANS", PREPARED BY VHB, DATE ISSUED OCTOBER 28, 2011 AND LATEST ISSUE OCTOBER 28, 2011, ISSUED FOR CONSTRUCTION. INFORMATION SHOWN IN "RED" INCLUDES SITE CHANGES TO NORTHEAST CRANE ROAD IN THE VICINITY OF TURBINES E-2 TO E-4 AND CHANGE IN ELEVATION OF TURBINE W-2 THAT WERE INCLUDED IN "GROTON WIND FARM SITE PLANS", PREPARED BY VHB, DATE ISSUED OCTOBER 28, 2011 AND LATEST ISSUE FEBRUARY 13, 2012, ISSUED FOR CONSTRUCTION THAT WERE APPROVED BY NHDES IN FEBRUARY 2012.
4. INFORMATION SHOWN IN "BLUE" IS TAKEN FROM "GROTON WIND FARM, AS-BUILT" DATED DECEMBER 3, 2012, PROVIDED BY ALVIN J. COLEMAN & SONS, INC. THE SITE WORK CONTRACTOR FOR THE PROJECT.



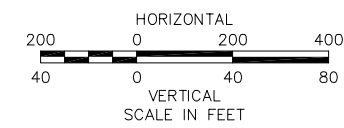
**North Crane Road**

SEE BELOW



SEE ABOVE

**North Crane Road**



**Notes**

1. REFER TO SHEETS C-B.1 THRU C-B.4 AND C-9.1 FOR PLAN VIEW INFORMATION.

No.	Revision	Date	Appd.

Designed by	Drawn by	Checked by
CAD checked by	Approved by	
Scale 1"=200'h/1"=40'v	Date March 6, 2014	
Project Title		

**Groton Wind Farm  
Plan Comparison**

7-9-2010 / 10-28-2011 / 2-13-2013  
Groton Hollow Road  
Groton, New Hampshire

Issued for

Drawing Title

**Roadway Profile  
North Crane Road**

Drawing Number

**PF-8.2**

Sheet of 68 68

Project Number 52036.05