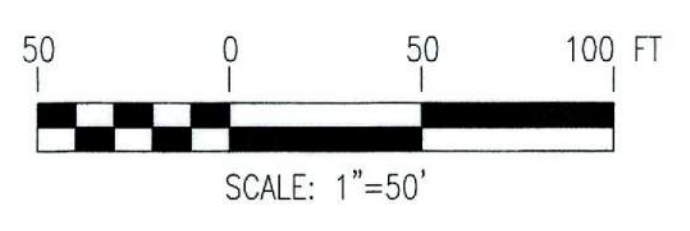
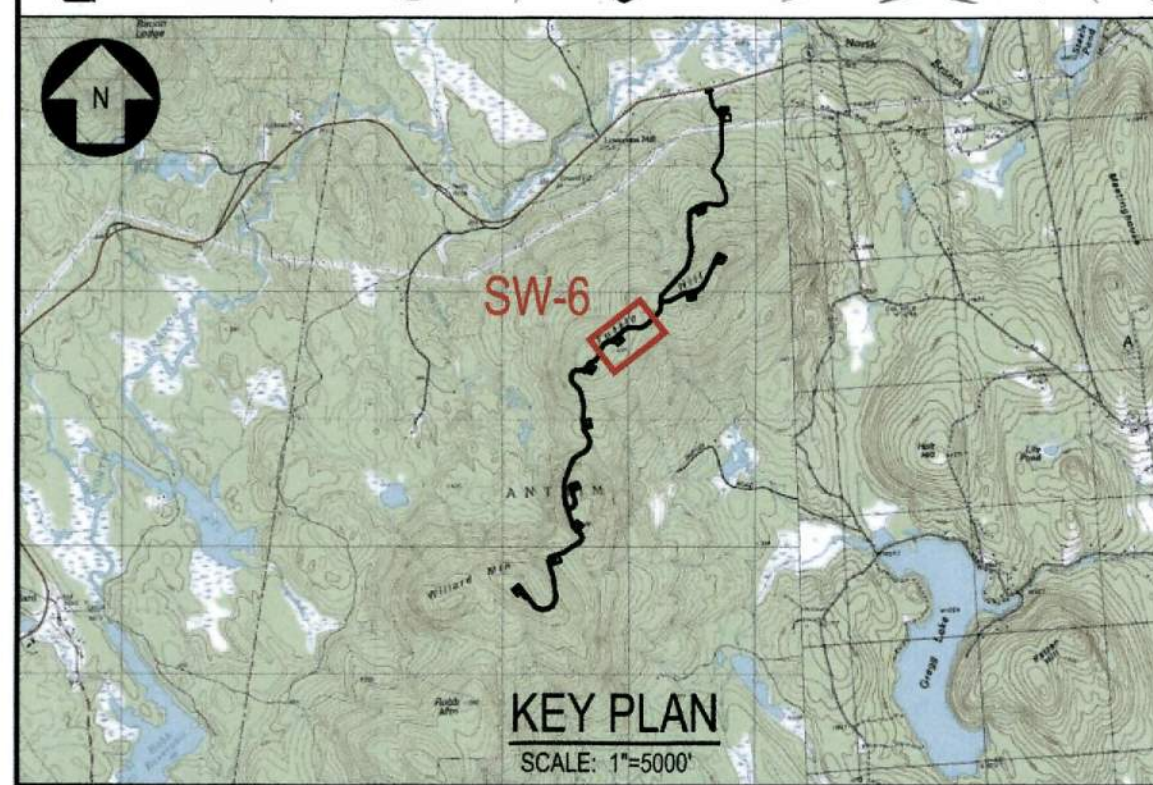



PLAN VIEW
SCALE: 1"=50'



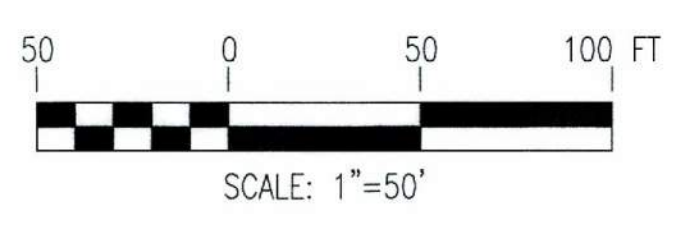
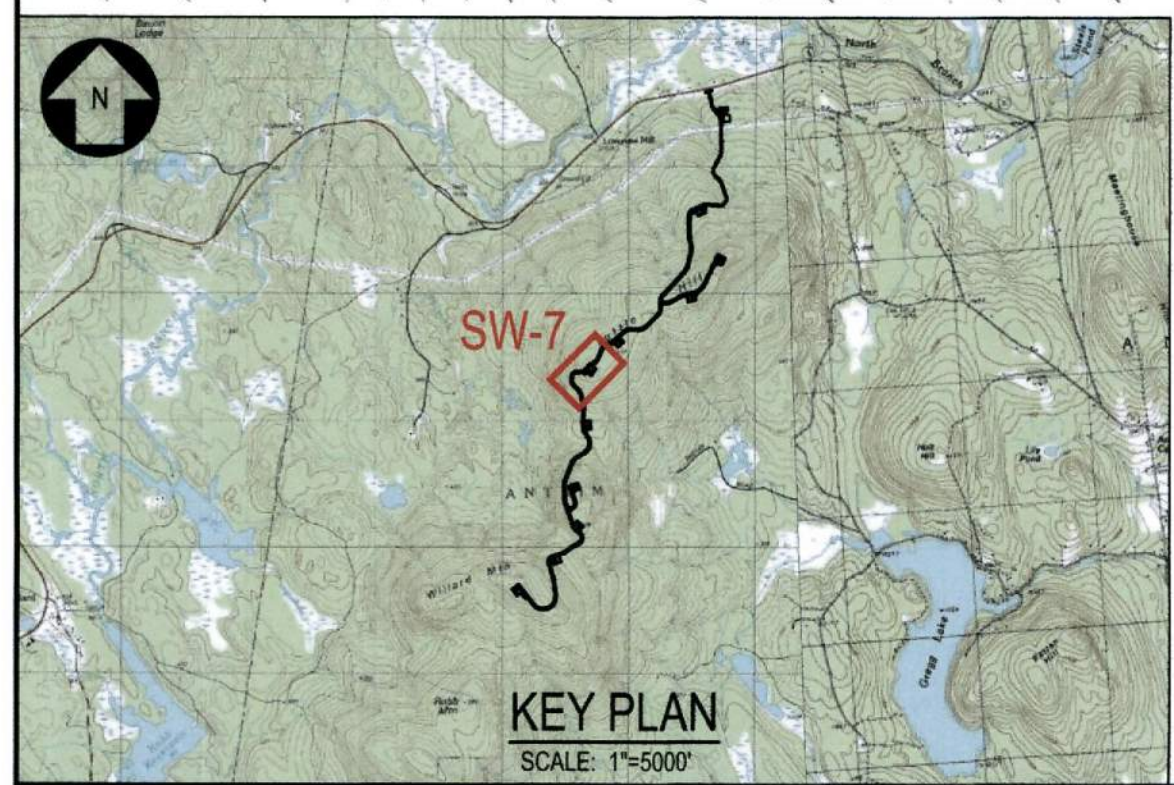
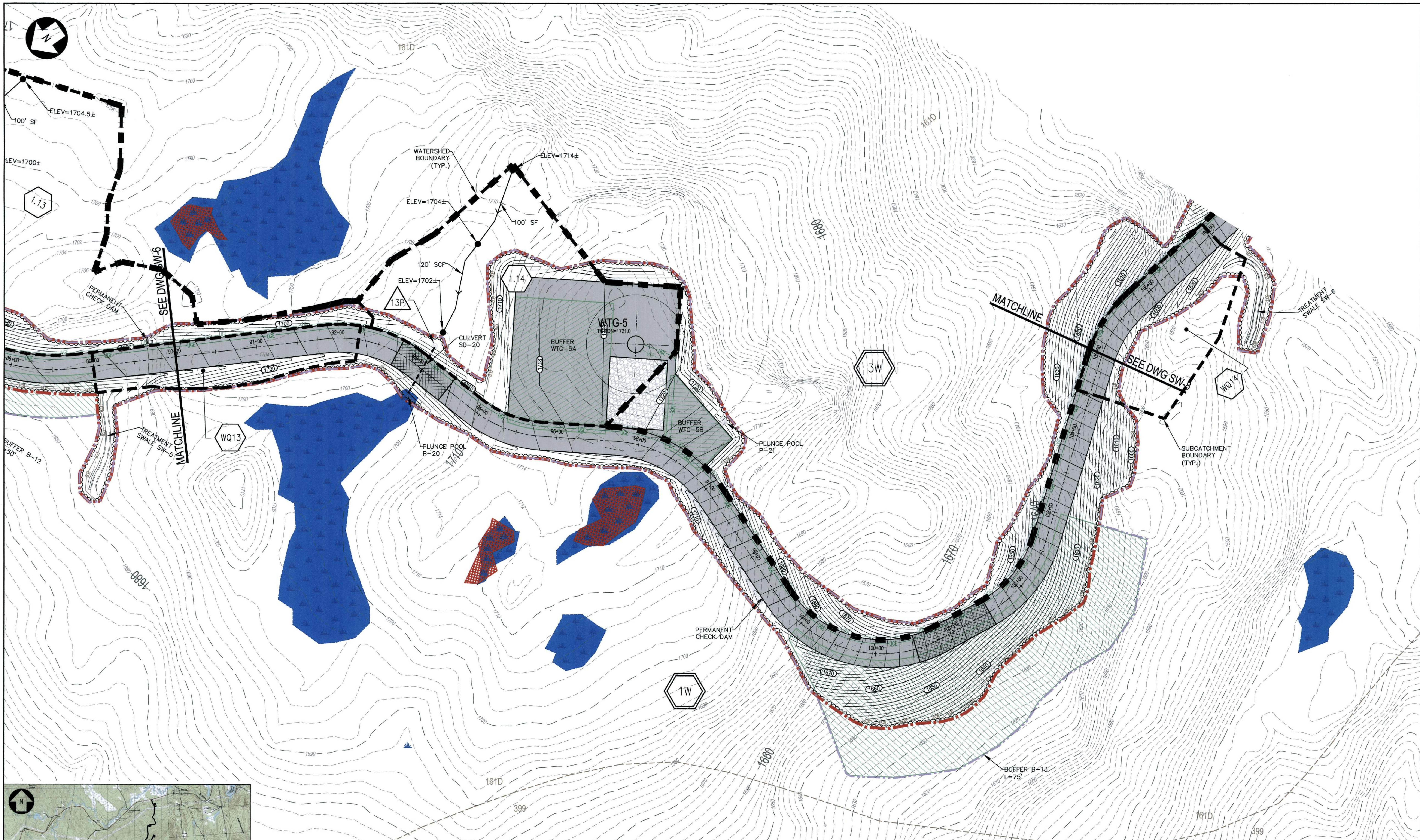
NOT FOR CONSTRUCTION

NO.	REVISION	DATE	BY	CK	P.E. STAMPED BY	P.E. No.
B	ISSUED FOR PERMITTING	5/1/15	PMM	DTB	DTB	8105
A	ISSUED FOR CLIENT REVIEW	4/6/15	PMM	DTB		



CLIENT APPROVAL	
APPROVED BY	TRC/PMM DESIGNED
COMPANY	TRC/KAV DRAWN
DATE	TRC/DTB CHECKED
	APPROVED
	REVIEWED


STORMWATER MANAGEMENT PLAN STA 75+00 TO 90+00 ANTRIM WIND ENERGY, LLC ANTRIM WINDPARK NEW HAMPSHIRE	
ANTRIM	TRC 249 WESTERN AVENUE AUGUSTA, ME 04330 PROJECT NO: 186317 DATE: 11-8-11
SW-6	REV. A



PLAN VIEW
SCALE: 1"=50'

NOT FOR CONSTRUCTION

NO.	REVISION	DATE	BY	CK	P.E. STAMPED	P.E. No.
B	ISSUED FOR PERMITTING	5/1/15	PMM	DTB	DTB	8105
A	ISSUED FOR CLIENT REVIEW	4/6/15	PMM	DTB		



CLIENT APPROVAL	
APPROVED BY	TRC/PMM DESIGNED
COMPANY	TRC/KAV DRAWN
DATE	TRC/DTB CHECKED
	APPROVED
	REVIEWED

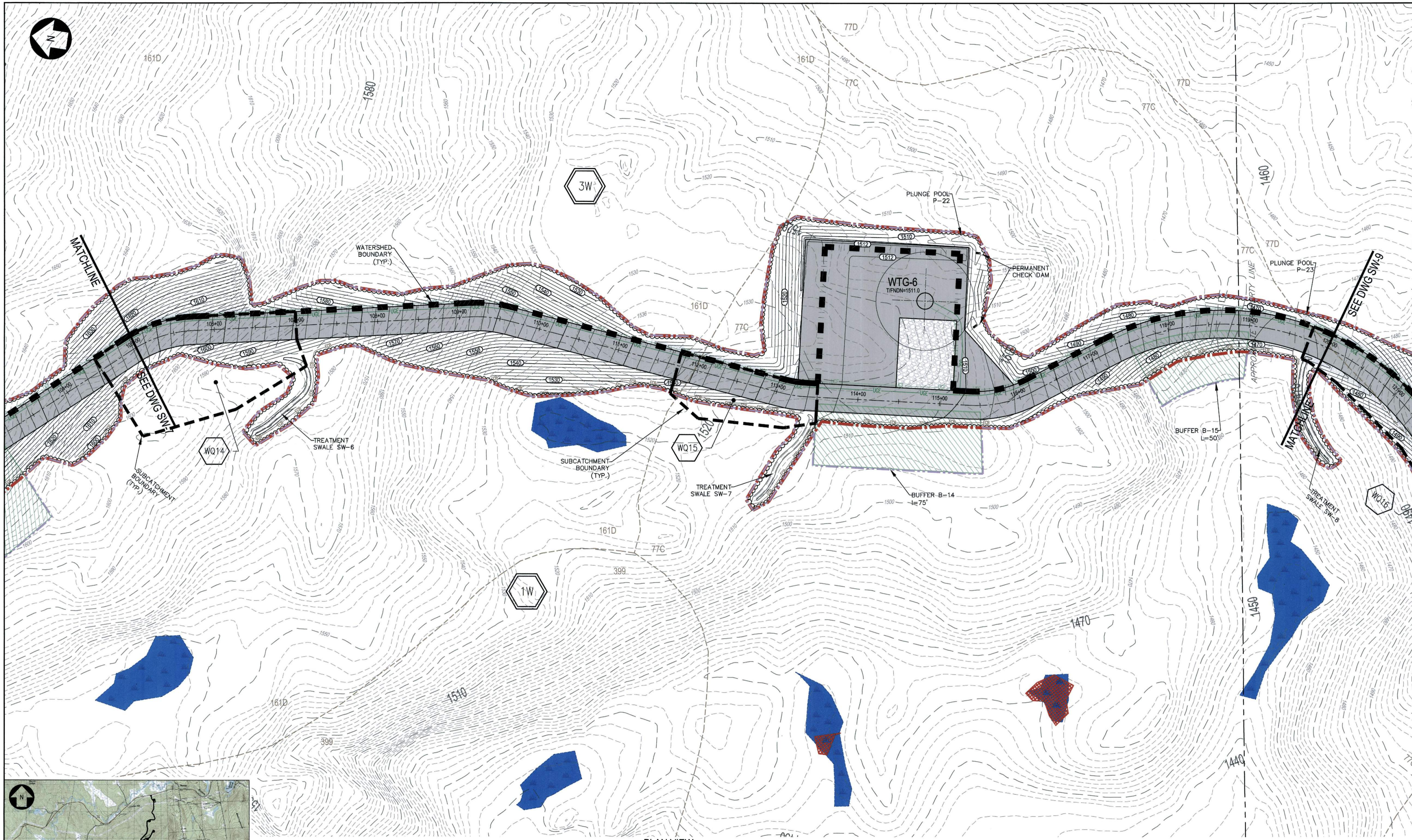
STORMWATER MANAGEMENT PLAN
STA 90+00 TO 105+00
ANTRIM WIND ENERGY, LLC
ANTRIM WINDPARK
NEW HAMPSHIRE

ANTRIM

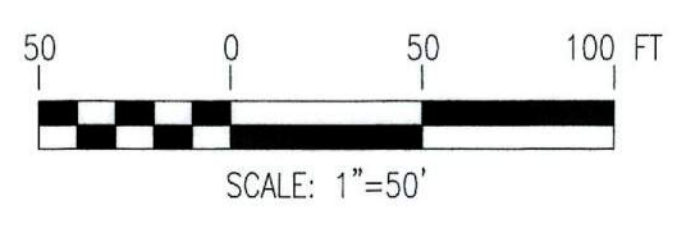
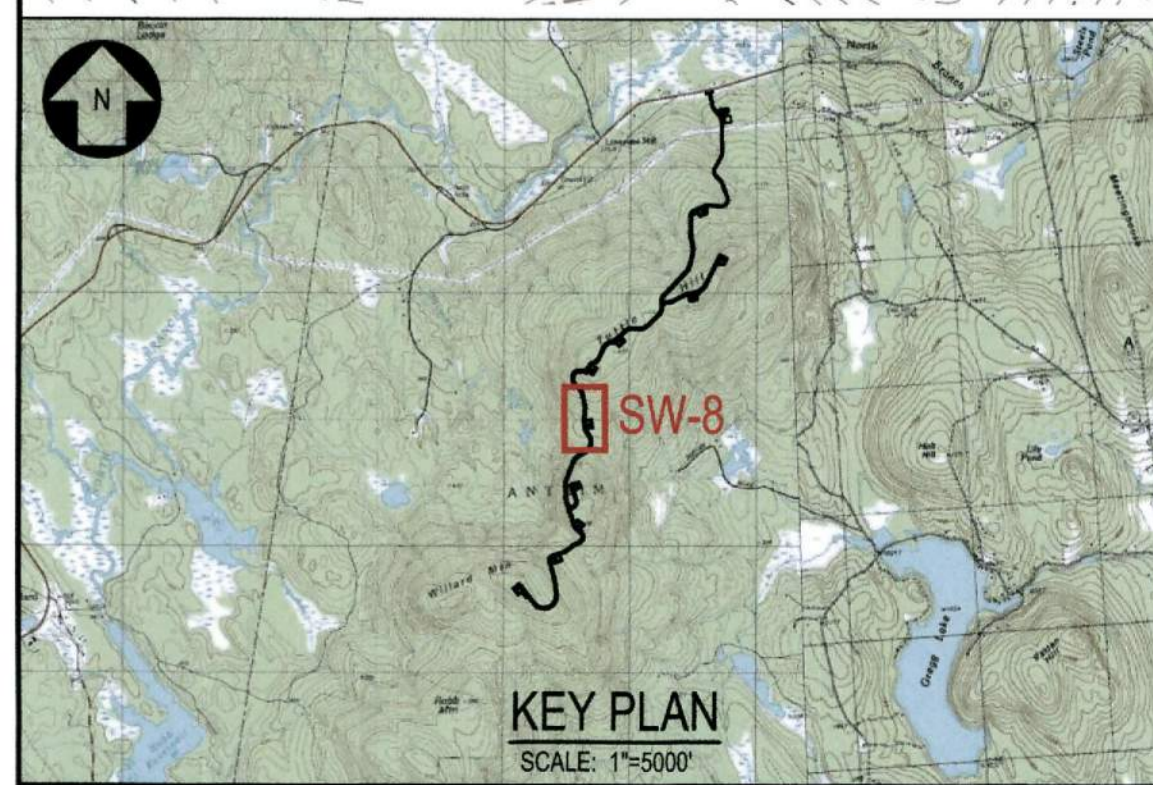
TRC 249 WESTERN AVENUE
AUGUSTA, ME 04330
PROJECT NO: 186317
SCALE: AS NOTED DATE: 11-8-11

SW-7

REV. A




PLAN VIEW
SCALE: 1"=50'



NOT FOR CONSTRUCTION

NO.	REVISION	DATE	BY	CK	P.E. STAMPED BY	P.E. No.
B	ISSUED FOR PERMITTING	5/1/15	PMM	DTB	DTB	8105
A	ISSUED FOR CLIENT REVIEW	4/6/15	PMM			



CLIENT APPROVAL	
APPROVED BY	TRC/PMM DESIGNED
COMPANY	TRC/KAV DRAWN
DATE	TRC/DTB CHECKED
	APPROVED
	REVIEWED

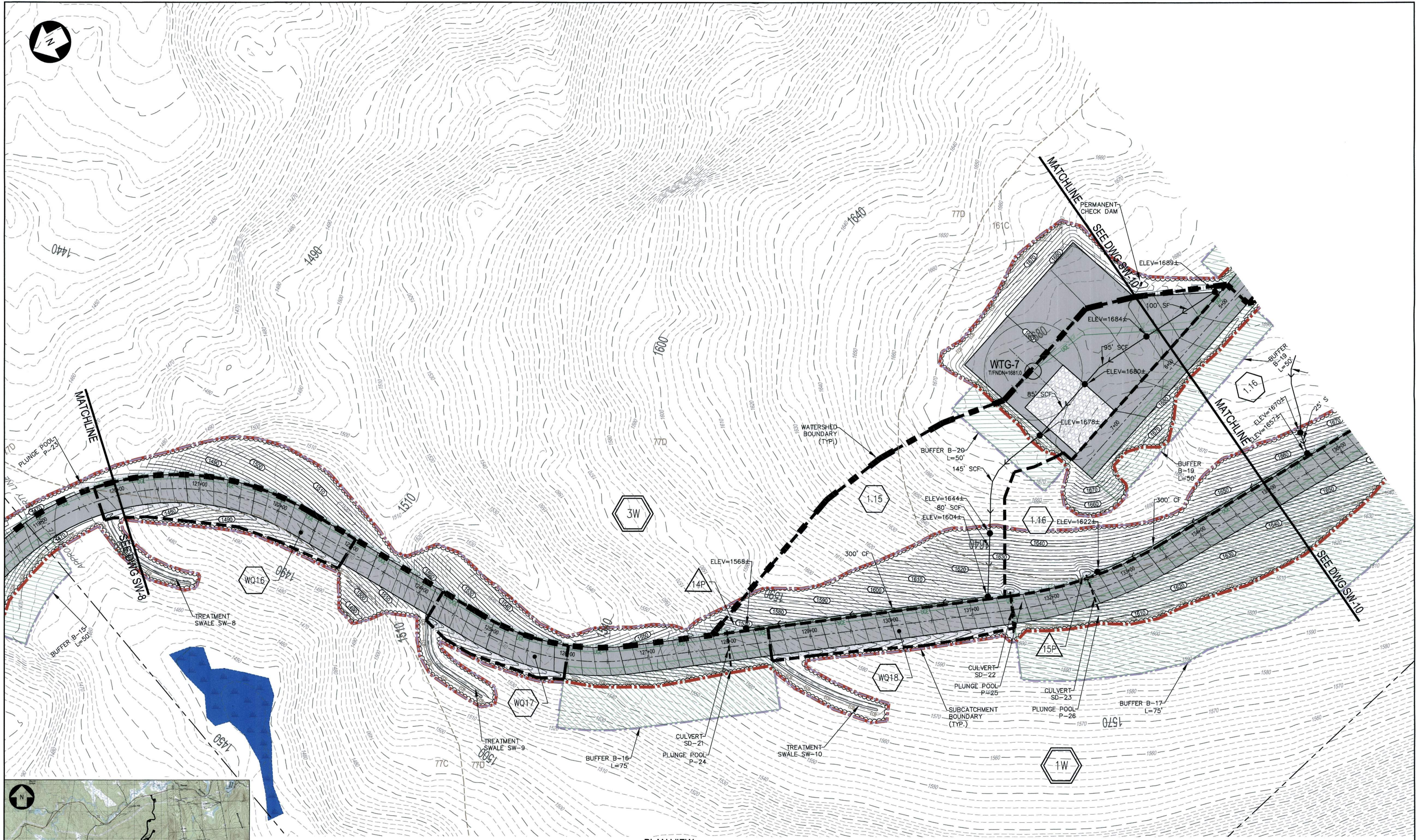
STORMWATER MANAGEMENT PLAN
STA 105+00 TO 120+00
ANTRIM WIND ENERGY, LLC
ANTRIM WINDPARK
NEW HAMPSHIRE

ANTRIM

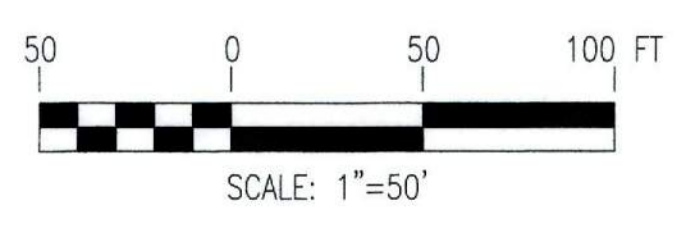
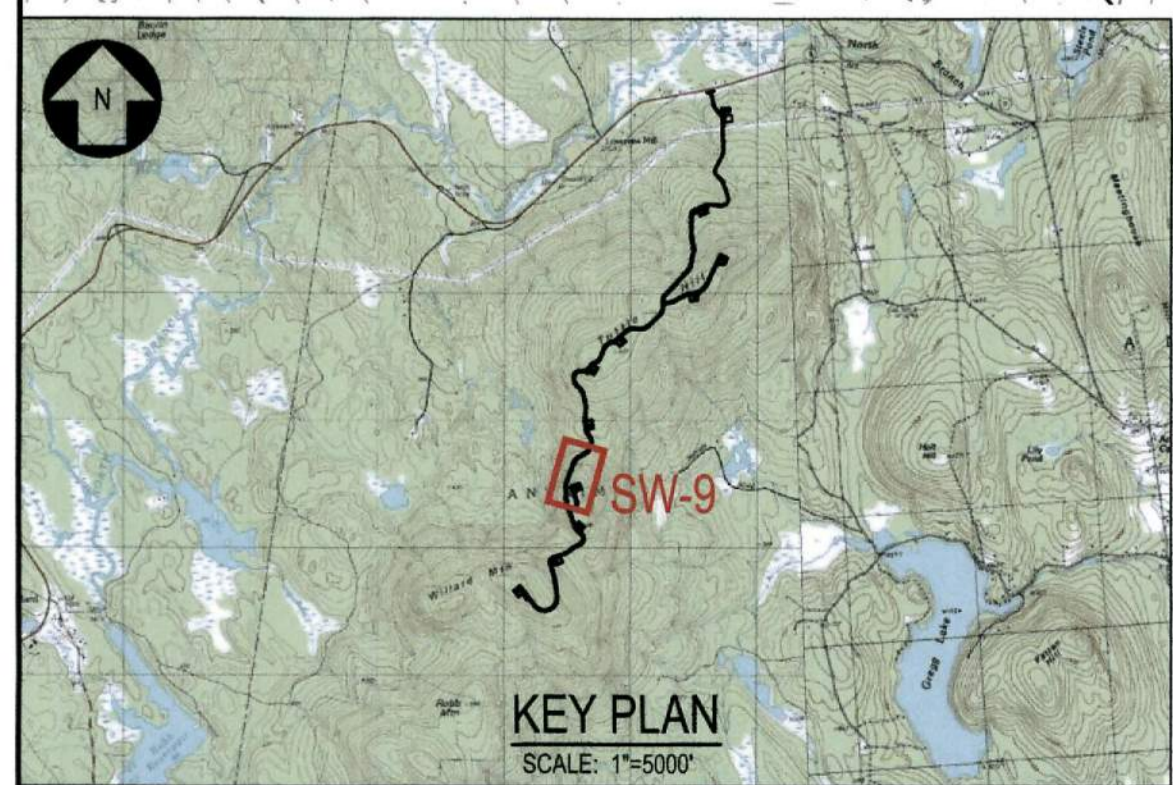
TRC 249 WESTERN AVENUE
AUGUSTA, ME 04330
SCALE: AS NOTED PROJECT NO: 186317
DATE: 11-8-11

SW-8

REV. A




PLAN VIEW
SCALE: 1"=50'



NOT FOR CONSTRUCTION

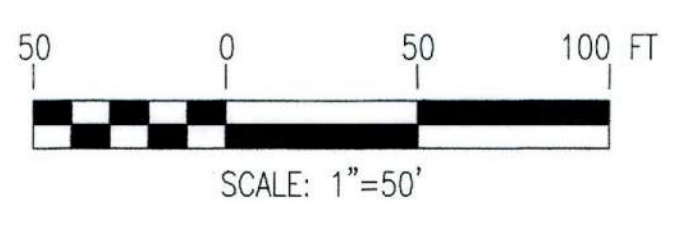
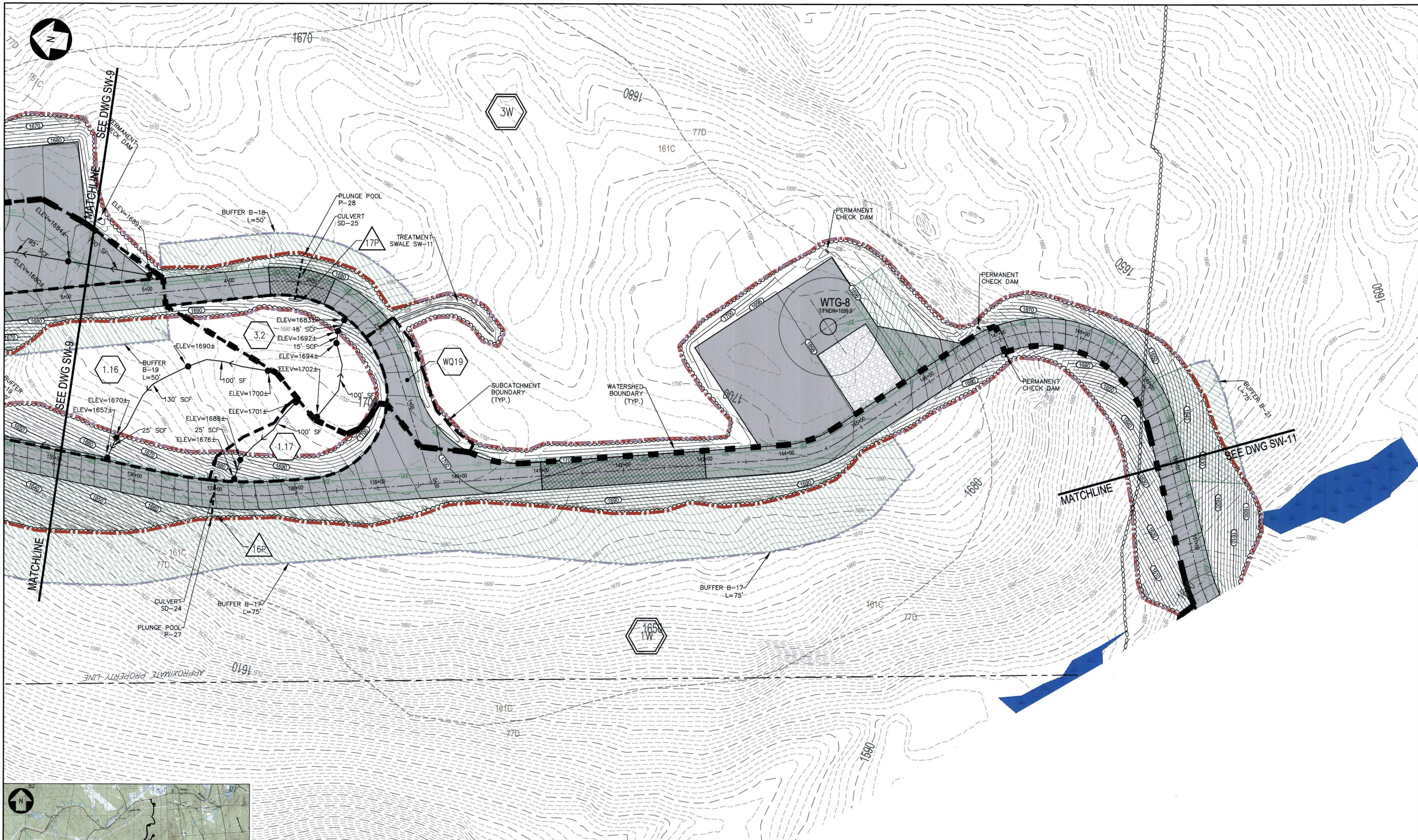
NO.	REVISION	DATE	BY	CK	P.E. STAMPED BY	P.E. No.
B	ISSUED FOR PERMITTING	5/1/15	PMM	DTB	DTB	8105
A	ISSUED FOR CLIENT REVIEW	4/6/15	PMM	DTB		



CLIENT APPROVAL	
APPROVED BY	TRC/PMM DESIGNED
COMPANY	TRC/KAV DRAWN
DATE	TRC/DTB CHECKED
	APPROVED
	REVIEWED

STORMWATER MANAGEMENT PLAN STA 120+00 TO 135+00 ANTRIM WIND ENERGY, LLC ANTRIM WINDPARK NEW HAMPSHIRE	
ANTRIM	NEW HAMPSHIRE
	249 WESTERN AVENUE AUGUSTA, ME 04330 PROJECT NO: 186317 DATE: 11-8-11
SCALE: AS NOTED	SW-9


REV. A



PLAN VIEW
SCALE: 1"=50'

NOT FOR CONSTRUCTION

NO.	REVISION	DATE	BY	CK	P.E. DESIGNED	P.E. No.
B	ISSUED FOR PERMITTING	5/1/15	PMM	DTB	DTB	8105
A	ISSUED FOR CLIENT REVIEW	4/6/15	PMM	DTB		



CLIENT APPROVAL	
APPROVED BY	TRC/KAV DRAWN
COMPANY	TRC/DTB CHECKED
DATE	APPROVED
	REVIEWED

STORMWATER MANAGEMENT PLAN
STA 135+00 TO 150+00
ANTRIM WIND ENERGY, LLC
ANTRIM WINDPARK
NEW HAMPSHIRE

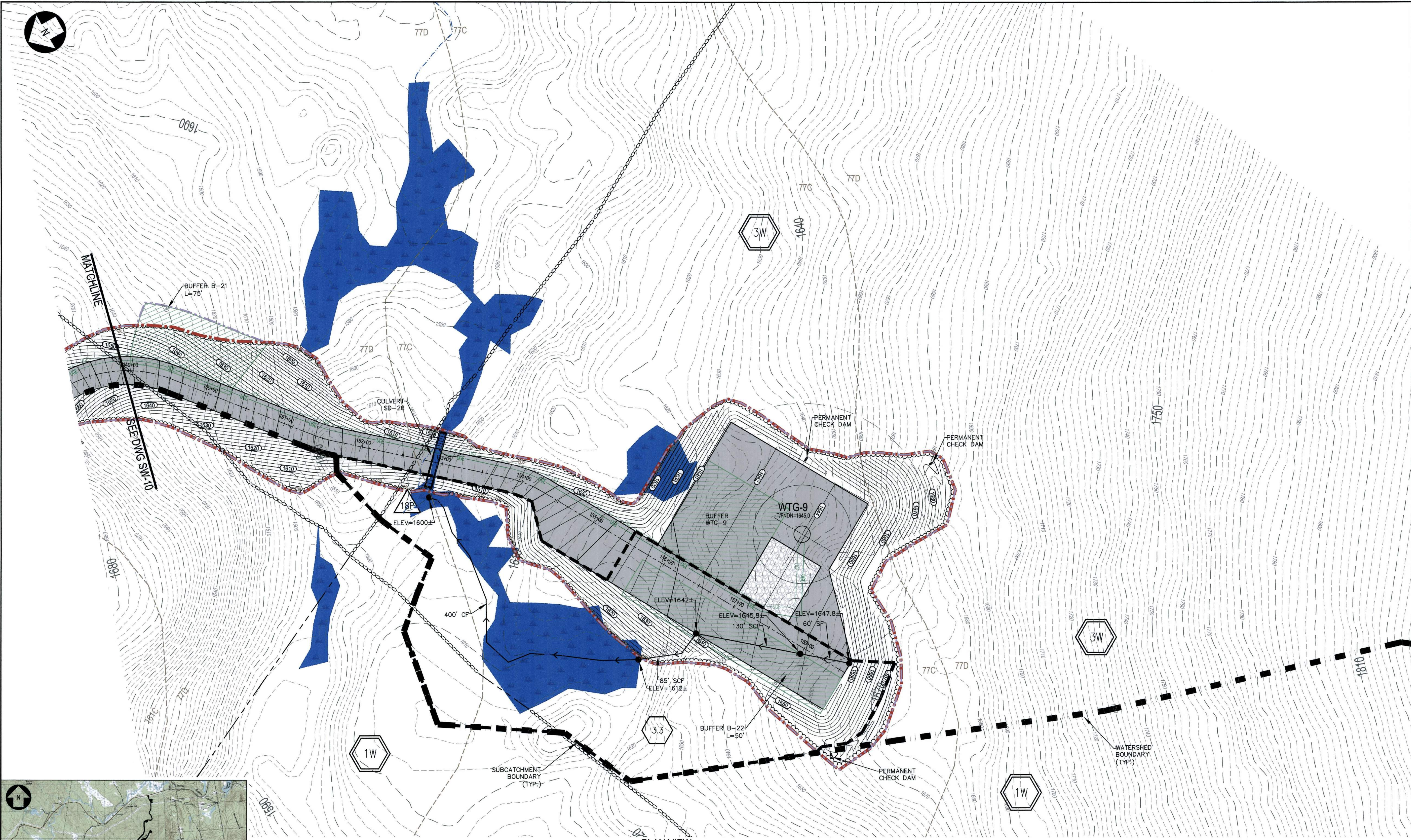
ANTRIM

TRC 249 WESTERN AVENUE
AUGUSTA, ME 04330
SCALE: AS NOTED DATE: 11-8-11

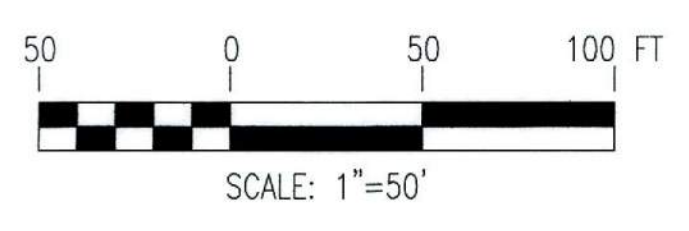
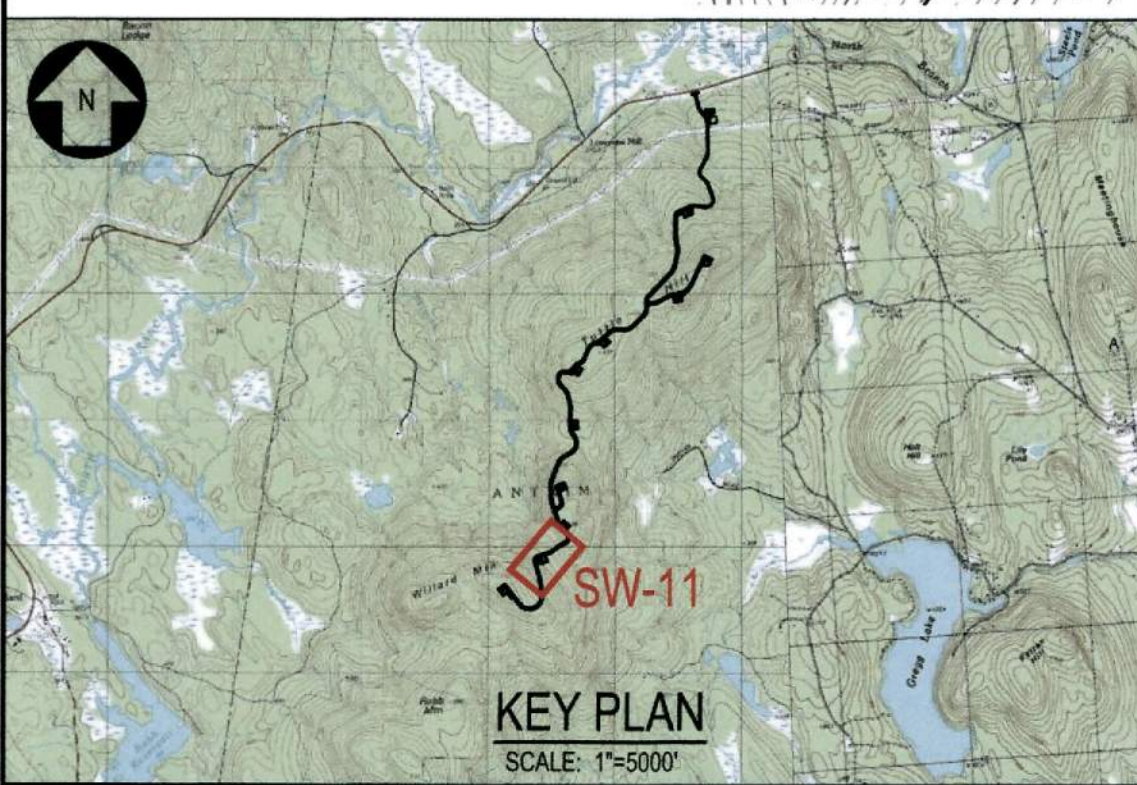
PROJECT NO: 186317

SW-10

REV. A




PLAN VIEW
SCALE: 1"=50'



NOT FOR CONSTRUCTION

NO.	REVISION	DATE	BY	CK	P.E. STAMPED	P.E. No.
B	ISSUED FOR PERMITTING	5/1/15	PMM	DTB	DTB	8105
A	ISSUED FOR CLIENT REVIEW	4/6/15	PMM	DTB		



CLIENT APPROVAL	
APPROVED BY	TRC/KAV DRAWN
COMPANY	TRC/DTB CHECKED
DATE	APPROVED
	REVIEWED

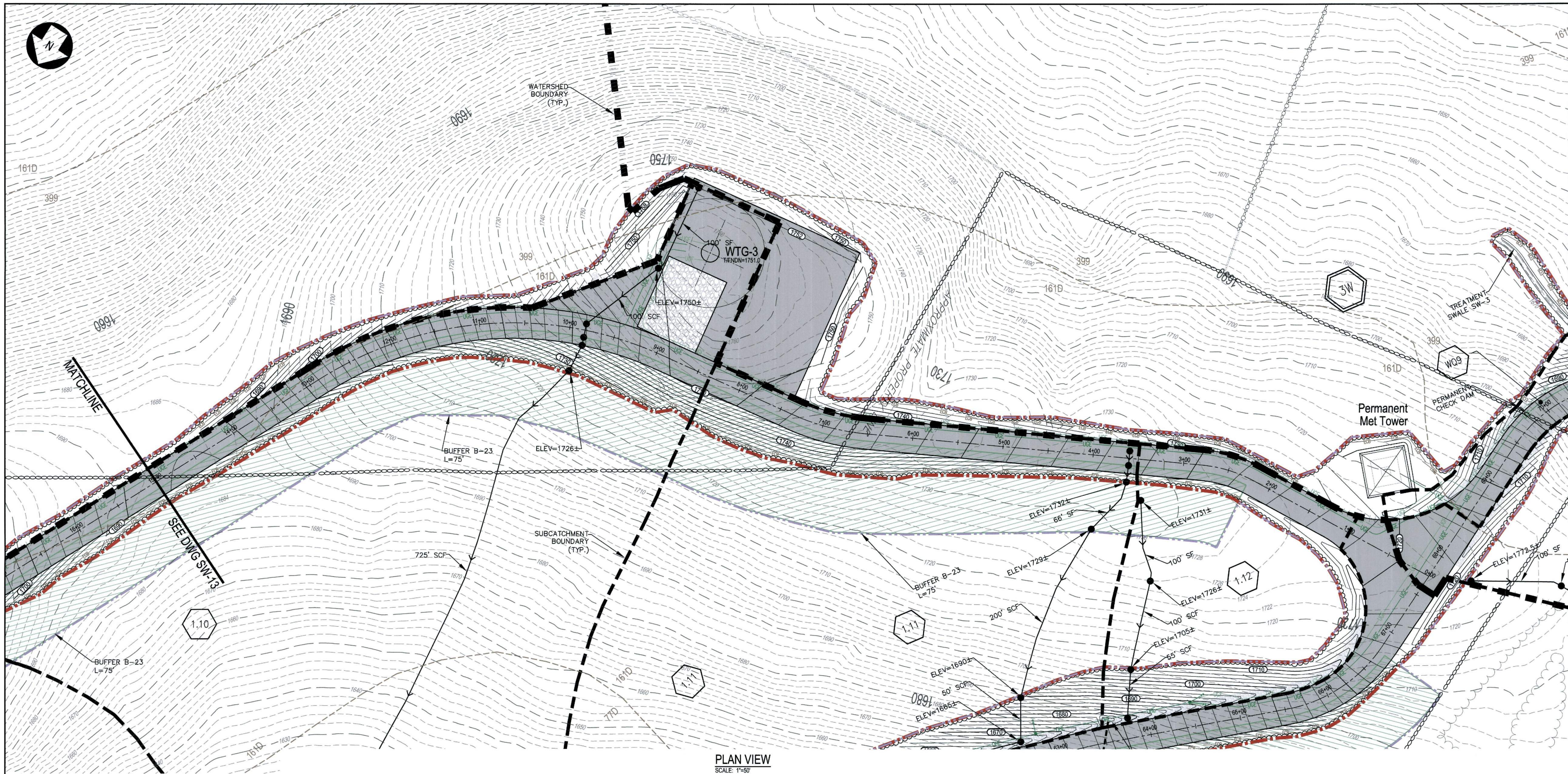
STORMWATER MANAGEMENT PLAN
STA 150+00 TO 158+57
ANTRIM WIND ENERGY, LLC
ANTRIM WINDPARK
NEW HAMPSHIRE

ANTRIM

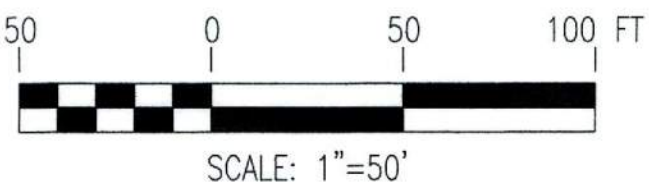
TRC 249 WESTERN AVENUE
AUGUSTA, ME 04330
SCALE: AS NOTED PROJECT NO: 186317 DATE: 11-8-11

SW-11

REV. A




PLAN VIEW
SCALE: 1"=50'



NOT FOR CONSTRUCTION

NO.	REVISION	DATE	BY	CK	P.E. STAMPED	P.E. No.
B	ISSUED FOR PERMITTING	5/1/15	PMM	DTB	DTB	8105
A	ISSUED FOR CLIENT REVIEW	4/6/15	PMM	DTB		



CLIENT APPROVAL	
APPROVED BY	TRC/PMM DESIGNED
COMPANY	TRC/KAV DRAWN
DATE	TRC/DTB CHECKED
	APPROVED
	REVIEWED

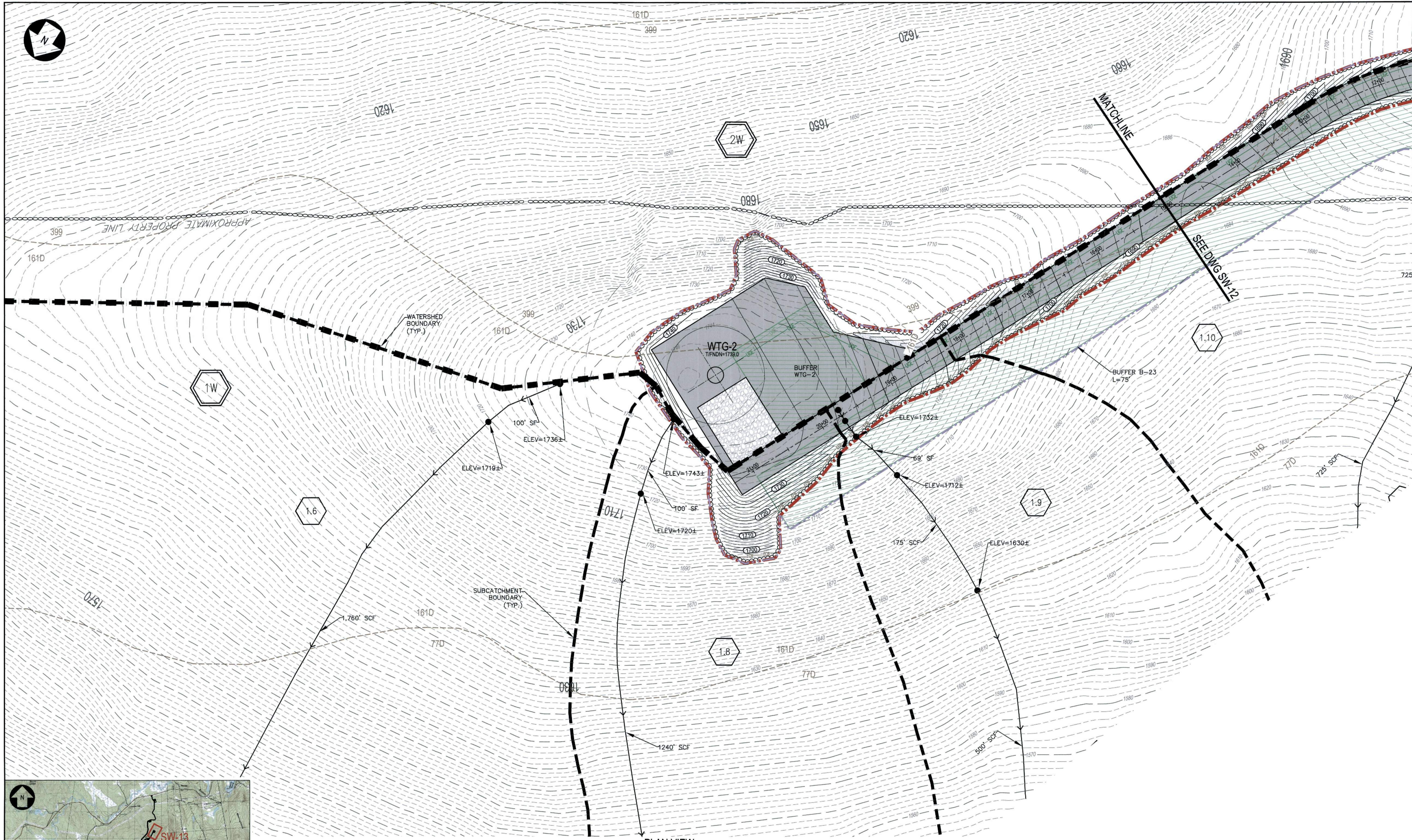
STORMWATER MANAGEMENT PLAN
NORTH SPUR ROAD: STA 0+00 TO 15+00
ANTRIM WIND ENERGY, LLC
ANTRIM WINDPARK
NEW HAMPSHIRE

ANTRIM

TRC 249 WESTERN AVENUE
AUGUSTA, ME 04330
PROJECT NO: 186317
SCALE: AS NOTED DATE: 11-8-11

SW-12

REV. A



1W

2W

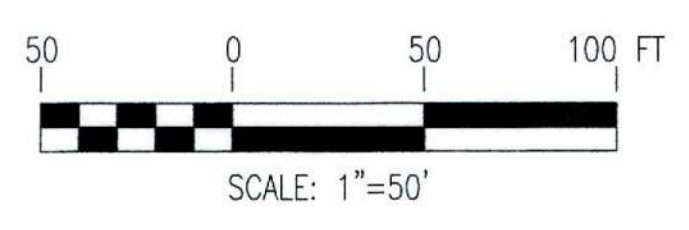
1.10

1.6

1.8


1.9

PLAN VIEW
SCALE: 1"=50'



NOT FOR CONSTRUCTION

NO.	REVISION	DATE	BY	CK	P.E. STAMPED BY	P.E. No.
B	ISSUED FOR PERMITTING	5/1/15	PMM	DTB	DTB	8105
A	ISSUED FOR CLIENT REVIEW	4/6/15	PMM	DTB		



CLIENT APPROVAL	
APPROVED BY	TRC/PMM DESIGNED
COMPANY	TRC/KAV DRAWN
DATE	TRC/DTB CHECKED
	APPROVED
	REVIEWED

STORMWATER MANAGEMENT PLAN
NORTH SPUR ROAD: STA 15+00 TO 21+30
ANTRIM WIND ENERGY, LLC
ANTRIM WINDPARK
ANTRIM NEW HAMPSHIRE

249 WESTERN AVENUE
AUGUSTA, ME 04330
PROJECT NO: 186317
DATE: 11-8-11

SCALE: AS NOTED

SW-13

REV. A