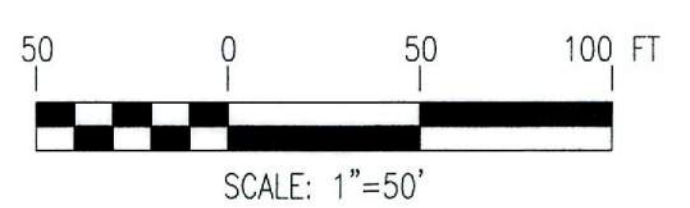


SUBSTATION PLANTING MITIGATION SCHEDULE

SYM	ABBR	SCIENTIFIC NAME	COMMON NAME	SIZE	COMMENTS
PG		PICEA GLAUCA	WHITE SPRUCE	4' TO 5'	FIELD GROWN
JV		JUNIPERUS VIRGINIANA	EASTERN RED CEDAR	3' TO 4'	FIELD GROWN
PS		PINUS STROBUS	WHITE PINE	6' TO 7'	FIELD GROWN


- NOTES:**
- SEE DRAWING G-2 FOR PROJECT NOTES, LEGEND, AND ABBREVIATIONS.
 - SEE DRAWING G-3 FOR OVERALL PROJECT MAP AND OVERALL PROJECT DRAWING INDEX.
 - SEE DRAWING C-23 FOR CULVERT, BUFFER, TREATMENT SWALE, LEVEL SPREADER AND PLUNGE POOL SCHEDULES.



PLAN VIEW
SCALE: 1"=50'

NOT FOR CONSTRUCTION

NO.	REVISION	DATE	BY	CK	P.E. STAMPED	P.E. No.
B	ISSUED FOR PERMITTING	5/1/15	PMM	DTB	DTB	8105
A	ISSUED FOR CLIENT REVIEW	4/6/15	PMM	DTB		



CLIENT APPROVAL	TRC/PMI DESIGNED	APPROVED BY	TRC/KAV DRAWN	APPROVED	ANTRIM	DATE	TRC/DTB CHECKED	REVIEWED	ANTRIM	SCALE: AS NOTED	PLAN: MAIN ACCESS ROAD STA 0+00 TO 15+00 ANTRIM WIND ENERGY, LLC ANTRIM WINDPARK NEW HAMPSHIRE	
	TRC/PMI DESIGNED		TRC/KAV DRAWN		TRC/DTB CHECKED		ANTRIM		ANTRIM			
										249 WESTERN AVENUE AUGUSTA, ME 04330 PROJECT NO: 182878 DATE: 11-8-11	C-1	REV. B



North Branch River

Keene Road

INSTALL STABILIZED CONSTRUCTION ENTRANCE (WITH DIVERSION RIDGE)

TO PROJECT ENTRANCE (5,000'±)

Route 9

AN-LD-3

AN-LD-INT-1

Temporary Staging / Laydown Area (2.91 Acres)

AN-LD-4 (To Be Filled)

AN-LD-1

EROSION CONTROL BARRIER (TYP)

TEMPORARY LIMITS OF DISTURBANCE (TYP)

AN-LD-1

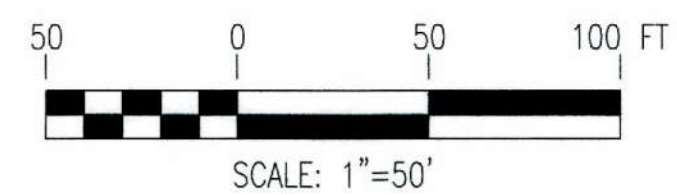
APPROX PROPERTY LINE (TYP)

25' WETLAND SETBACK (TYP)

PLAN VIEW
SCALE: 1"=50'


NOTES:

- SEE DRAWING G-2 FOR PROJECT NOTES, LEGEND, AND ABBREVIATIONS.
- SEE DRAWING G-3 FOR OVERALL PROJECT MAP AND OVERALL PROJECT DRAWING INDEX.
- SEE DRAWING C-23 FOR CULVERT, BUFFER, TREATMENT SWALE, LEVEL SPREADER AND PLUNGE POOL SCHEDULES.



NOT FOR CONSTRUCTION

NO.	REVISION	DATE	BY	CK	P.E. STAMPED	P.E. No.
B	ISSUED FOR PERMITTING	5/1/15	PMM	DTB	DTB	8105
A	ISSUED FOR CLIENT REVIEW	12/19/14	PMM	DTB		



CLIENT APPROVAL	
APPROVED BY	TRC/KAV DRAWN
DATE	TRC/DTB CHECKED
COMPANY	APPROVED
	REVIEWED

PLAN: TEMPORARY STAGING/LAYDOWN AREA

ANTRIM WIND ENERGY, LLC
ANTRIM WINDPARK
NEW HAMPSHIRE

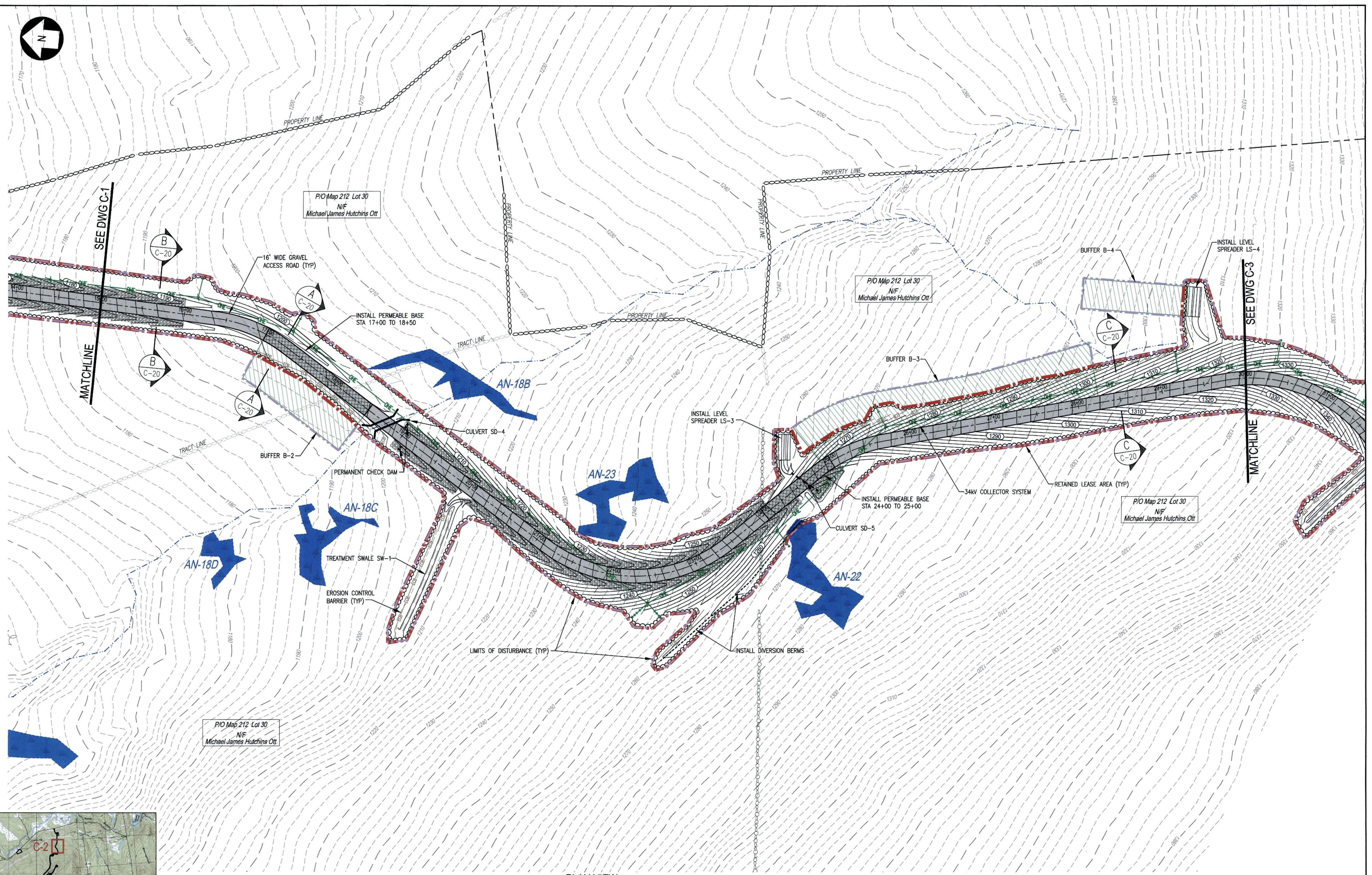
ANTRIM

TRC 249 WESTERN AVENUE
AUGUSTA, ME 04330
PROJECT NO: 182878
SCALE: AS NOTED DATE: 11-8-11

C-1A

REV. B





P/O Map 212 Lot 30
N/F
Michael James Hutchins Ott

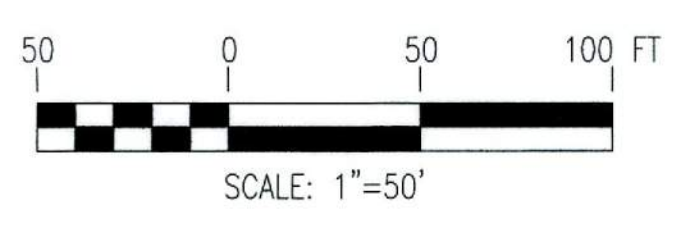
P/O Map 212 Lot 30
N/F
Michael James Hutchins Ott

P/O Map 212 Lot 30
N/F
Michael James Hutchins Ott

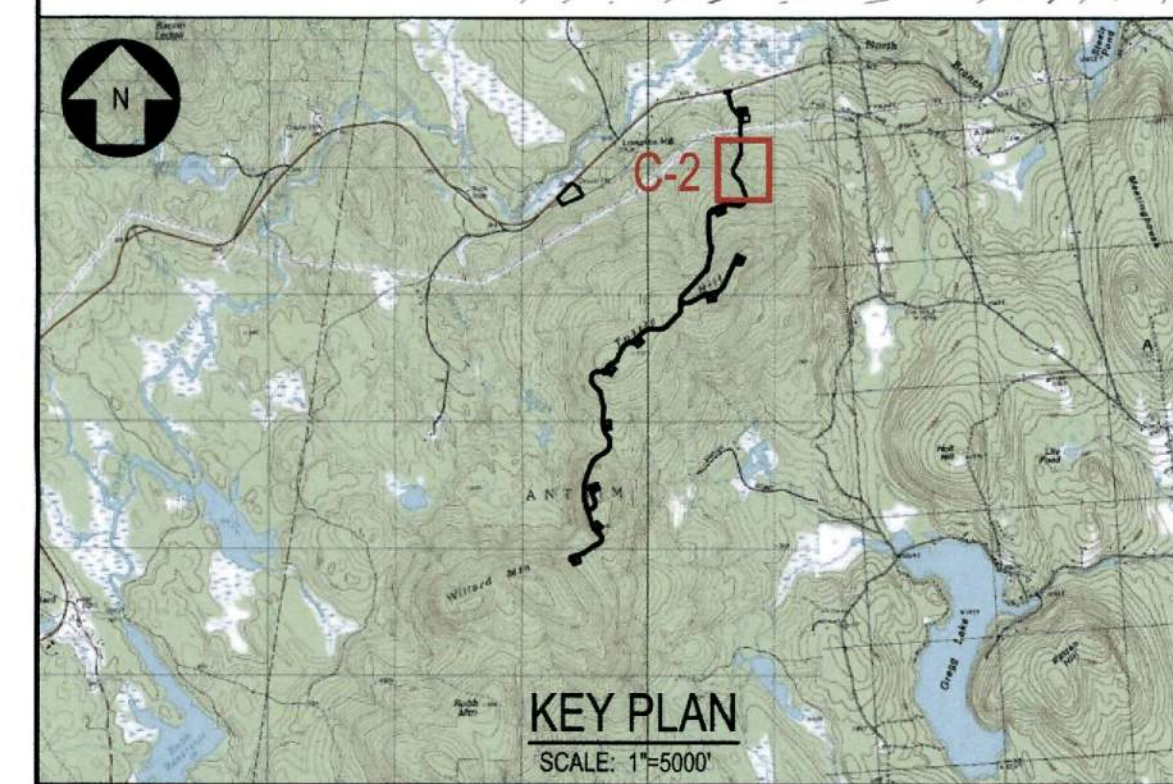
P/O Map 212 Lot 30
N/F
Michael James Hutchins Ott

PLAN VIEW
SCALE: 1"=50'


- NOTES:**
- SEE DRAWING G-2 FOR PROJECT NOTES, LEGEND, AND ABBREVIATIONS.
 - SEE DRAWING G-3 FOR OVERALL PROJECT MAP AND OVERALL PROJECT DRAWING INDEX.
 - SEE DRAWING C-23 FOR CULVERT, BUFFER, TREATMENT SWALE, LEVEL SPREADER AND PLUNGE POOL SCHEDULES.



NOT FOR CONSTRUCTION



NO.	REVISION	DATE	BY	CK	P.E. STAMPED BY	P.E. No.
B	ISSUED FOR PERMITTING	5/1/15	PMM	DTB	DTB	8105
A	ISSUED FOR CLIENT REVIEW	12/19/14	PMM	DTB		



CLIENT APPROVAL	TRC/PMM DESIGNED
APPROVED BY	TRC/KAV DRAWN
COMPANY	TRC/DTB CHECKED
DATE	APPROVED
	REVIEWED

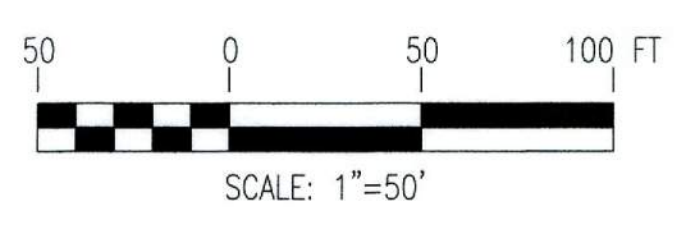
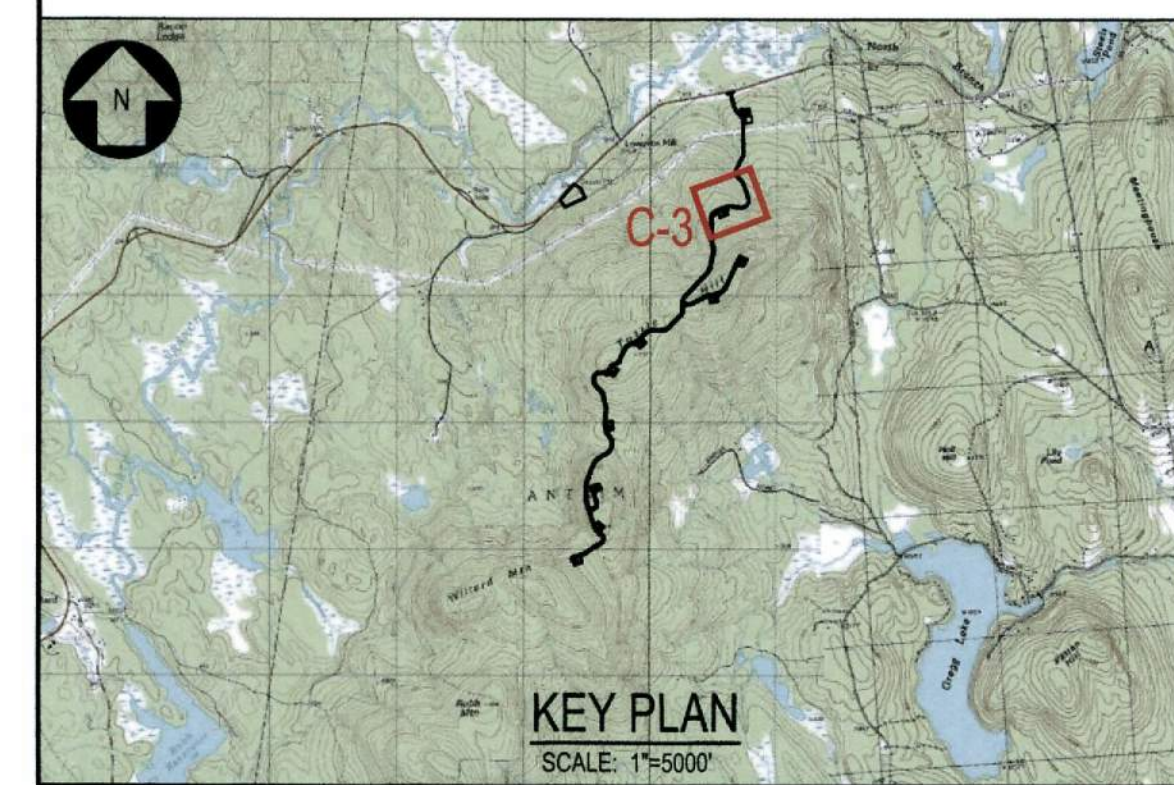
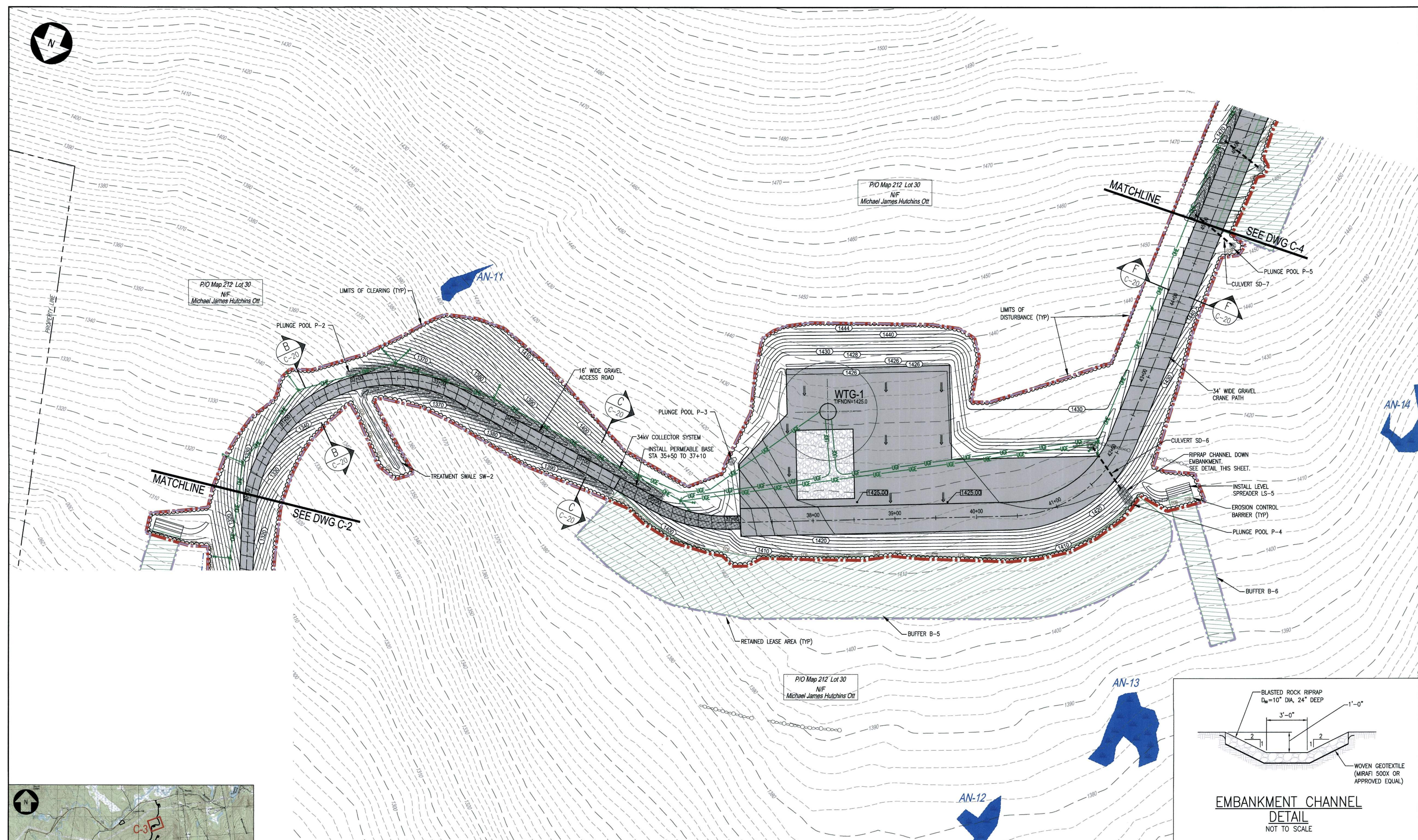
PLAN: MAIN ACCESS ROAD
STA 15+00 TO 30+00
ANTRIM WIND ENERGY, LLC
ANTRIM WINDPARK
NEW HAMPSHIRE

ANTRIM

TRC 249 WESTERN AVENUE
AUGUSTA, ME 04330
PROJECT NO: 182878
SCALE: AS NOTED DATE: 11-8-11

C-2

REV. B




- NOTES:**
- SEE DRAWING C-2 FOR PROJECT NOTES, LEGEND, AND ABBREVIATIONS.
 - SEE DRAWING G-3 FOR OVERALL PROJECT MAP AND OVERALL PROJECT DRAWING INDEX.
 - SEE DRAWING C-23 FOR CULVERT, BUFFER, TREATMENT SWALE, LEVEL SPREADER AND PLUNGE POOL SCHEDULES.

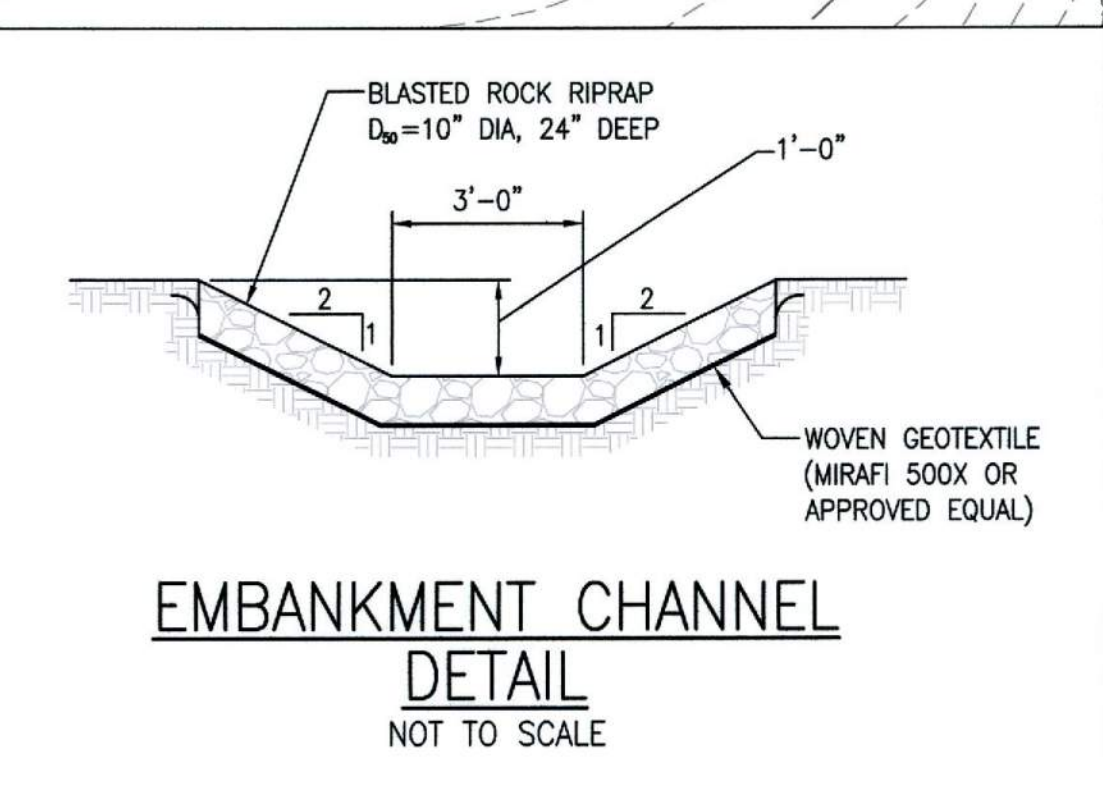
PLAN VIEW
SCALE: 1"=50'

NOT FOR CONSTRUCTION

NO.	REVISION	DATE	BY	CK	P.E. STAMPED	P.E. No.
B	ISSUED FOR PERMITTING	5/1/15	PMM	DTB	DTB	8105
A	ISSUED FOR CLIENT REVIEW	12/19/14	PMM	DTB		



CLIENT APPROVAL	
APPROVED BY	TRC/KAV DRAWN
DATE	TRC/DTB CHECKED
	APPROVED
	REVIEWED



PLAN: MAIN ACCESS ROAD
STA 30+00 TO 45+00
ANTRIM WIND ENERGY, LLC
ANTRIM WINDPARK
NEW HAMPSHIRE

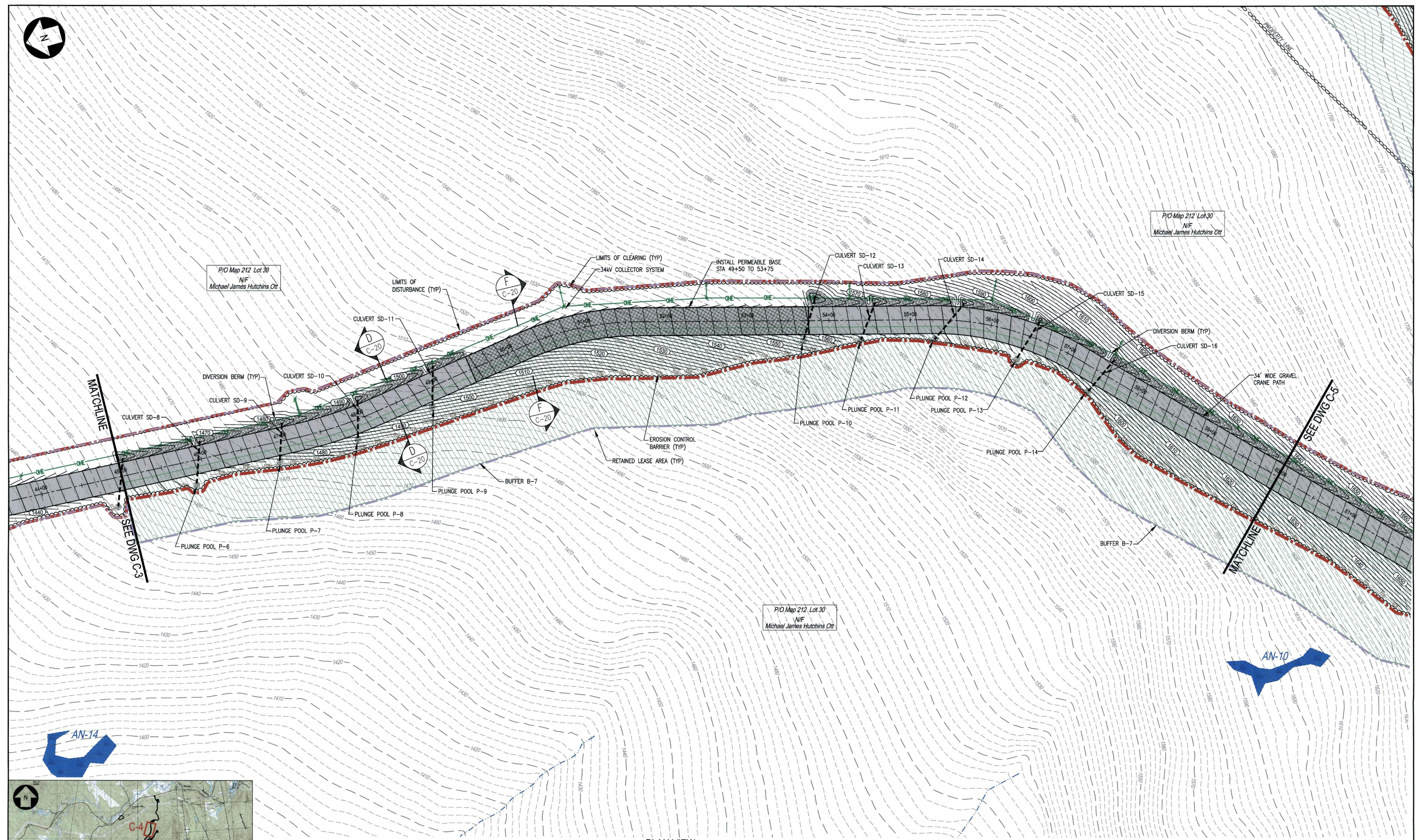
ANTRIM

TRC 249 WESTERN AVENUE
AUGUSTA, ME 04330
PROJECT NO: 182878
DATE: 11-8-11

SCALE: AS NOTED

C-3

REV. B



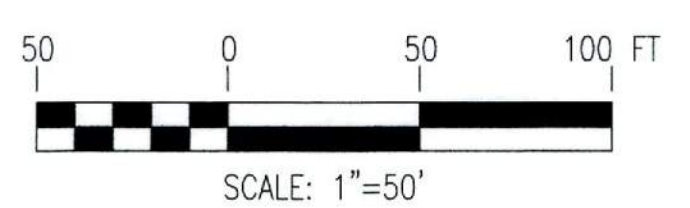
P/O Map 212 Lot 30
N/F
Michael James Hutchins Ott

P/O Map 212 Lot 30
N/F
Michael James Hutchins Ott

P/O Map 212 Lot 30
N/F
Michael James Hutchins Ott

PLAN VIEW
SCALE: 1"=50'


- NOTES:**
- SEE DRAWING G-2 FOR PROJECT NOTES, LEGEND, AND ABBREVIATIONS.
 - SEE DRAWING G-3 FOR OVERALL PROJECT MAP AND OVERALL PROJECT DRAWING INDEX.
 - SEE DRAWING C-23 FOR CULVERT, BUFFER, TREATMENT SWALE, LEVEL SPREADER AND PLUNGE POOL SCHEDULES.



NOT FOR CONSTRUCTION



NO.	REVISION	DATE	BY	CK	P.E. STAMPED	P.E. No.
B	ISSUED FOR PERMITTING	5/1/15	PMM	DTB	DTB	8105
A	ISSUED FOR CLIENT REVIEW	12/19/14	PMM	DTB		



CLIENT APPROVAL	
APPROVED BY	TRC/KAV DRAWN
COMPANY	TRC/DTB CHECKED
DATE	APPROVED
	REVIEWED

PLAN: MAIN ACCESS ROAD
STA 45+00 TO 60+00
ANTRIM WIND ENERGY, LLC
ANTRIM WINDPARK
NEW HAMPSHIRE

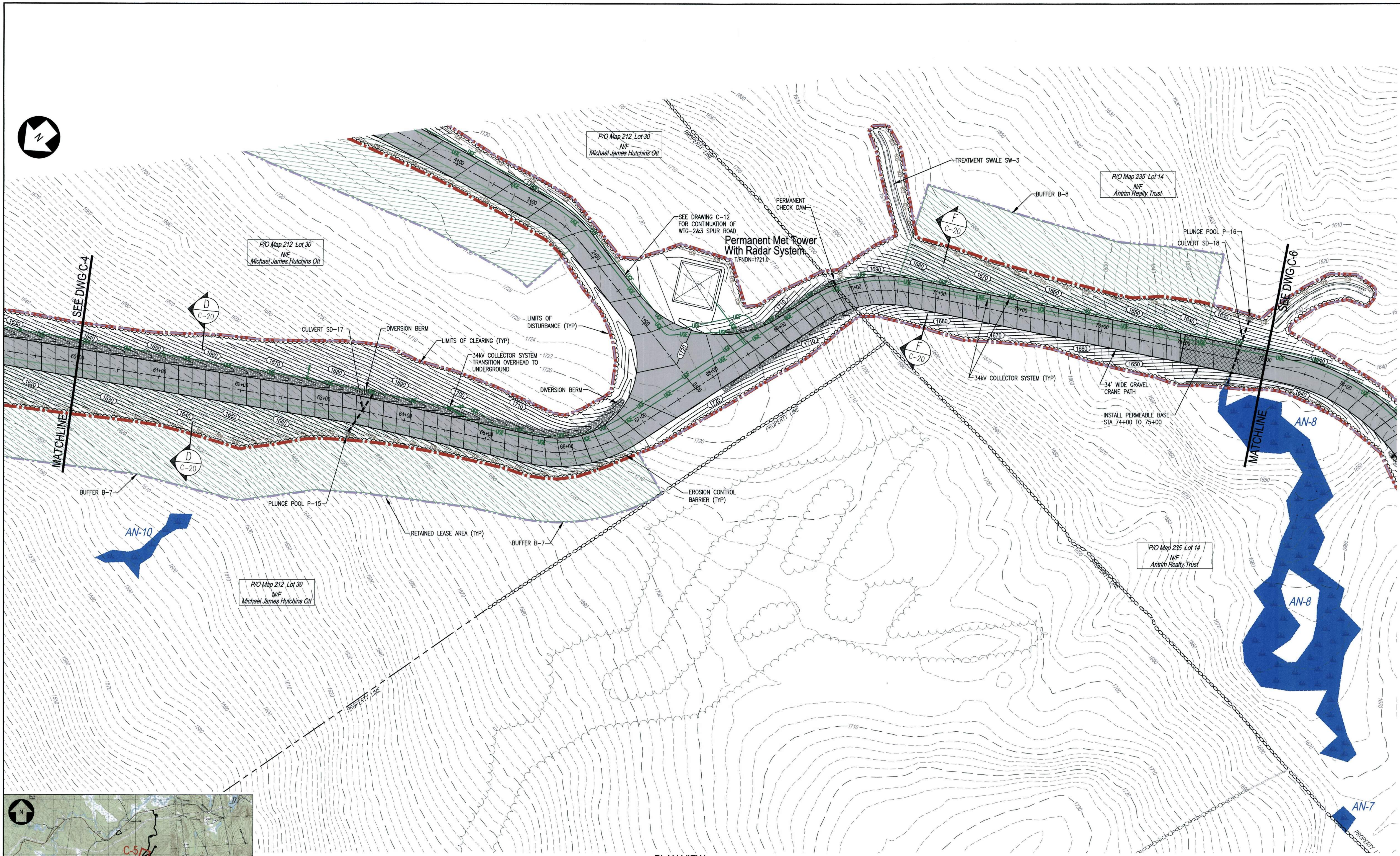
ANTRIM

TRC 249 WESTERN AVENUE
AUGUSTA, ME 04330
PROJECT NO: 182878
DATE: 11-8-11

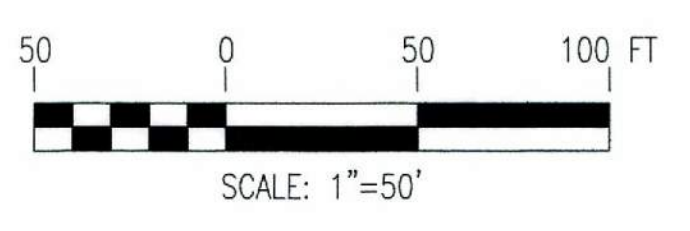
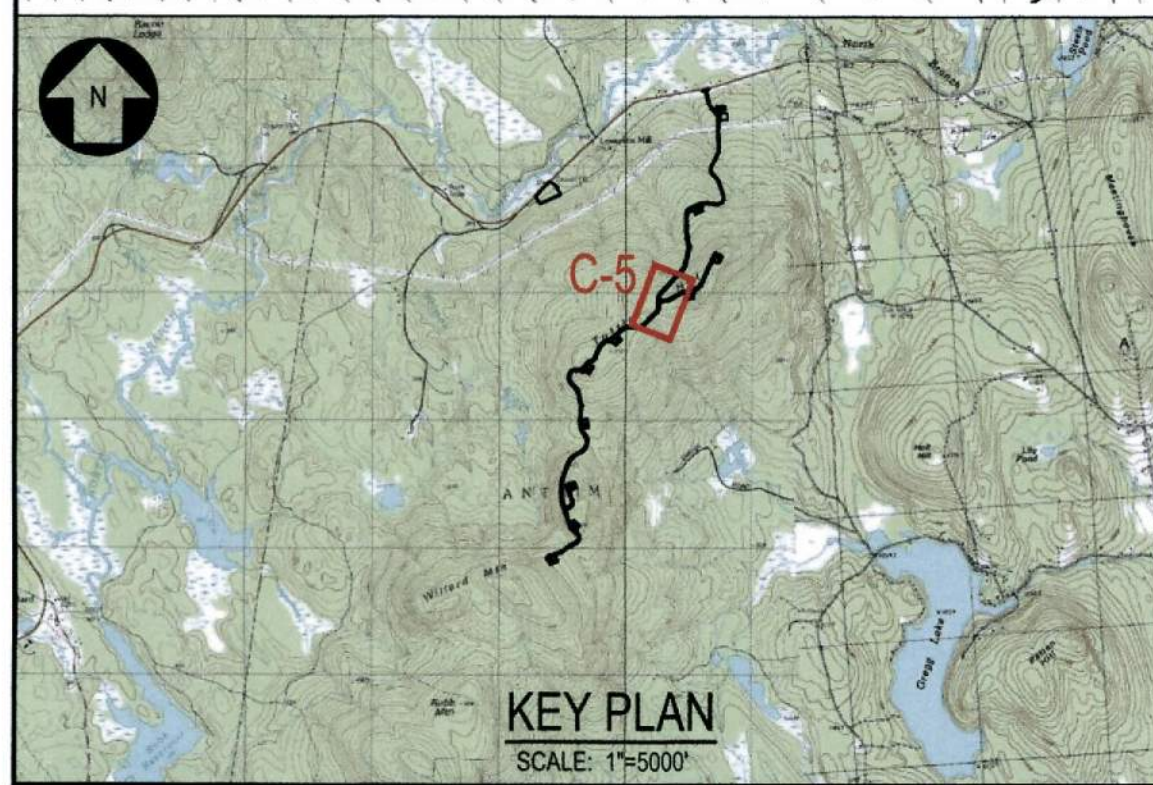
SCALE: AS NOTED

C-4

REV. B




PLAN VIEW
SCALE: 1"=50'



- NOTES:**
- SEE DRAWING C-2 FOR PROJECT NOTES, LEGEND, AND ABBREVIATIONS.
 - SEE DRAWING C-3 FOR OVERALL PROJECT MAP AND OVERALL PROJECT DRAWING INDEX.
 - SEE DRAWING C-23 FOR CULVERT, BUFFER, TREATMENT SWALE, LEVEL SPREADER AND PLUNGE POOL SCHEDULES.

NOT FOR CONSTRUCTION

NO.	REVISION	DATE	BY	CK	P.E. STAMPED	P.E. No.
B	ISSUED FOR PERMITTING	5/1/15	PMM	DTB	DTB	8105
A	ISSUED FOR CLIENT REVIEW	12/19/14	PMM	DTB		



CLIENT APPROVAL	TRC/PMW DESIGNED
APPROVED BY	TRC/KAV DRAWN
COMPANY	TRC/DTB CHECKED
DATE	APPROVED
	REVIEWED

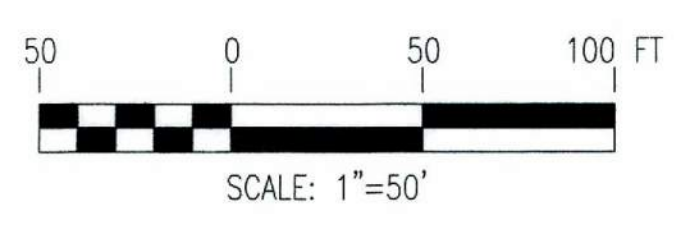
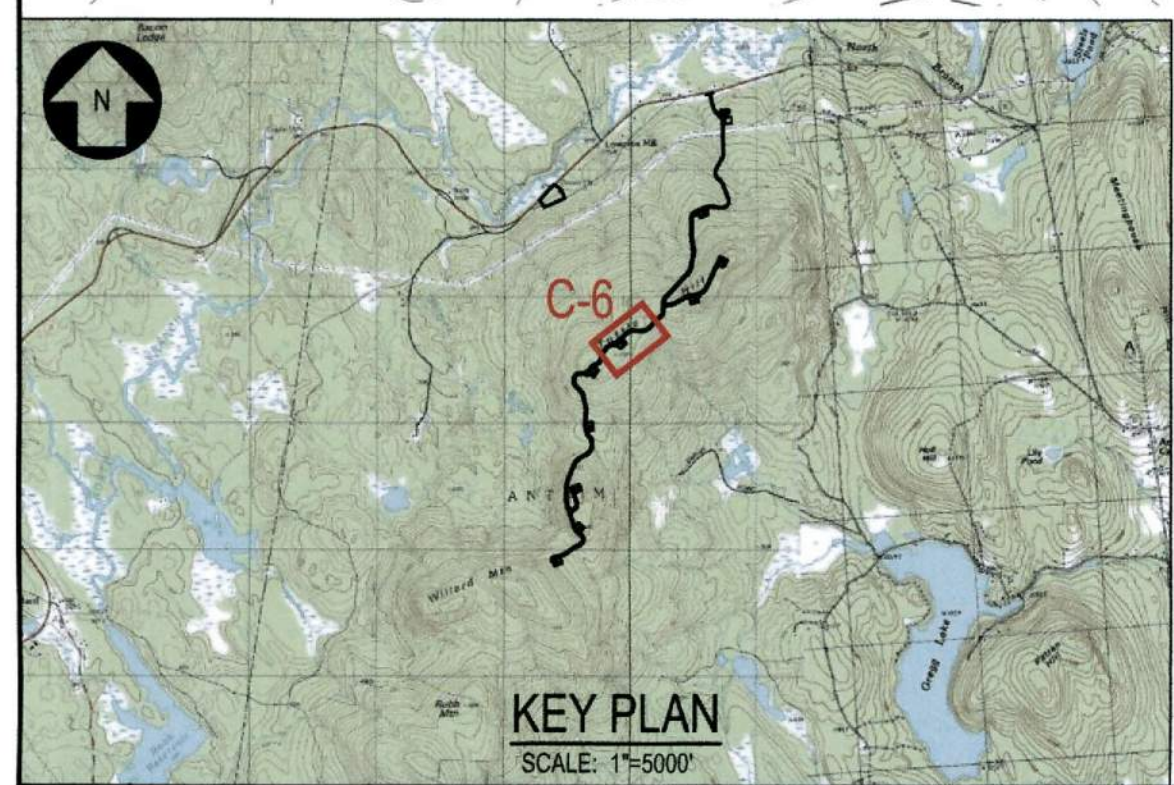
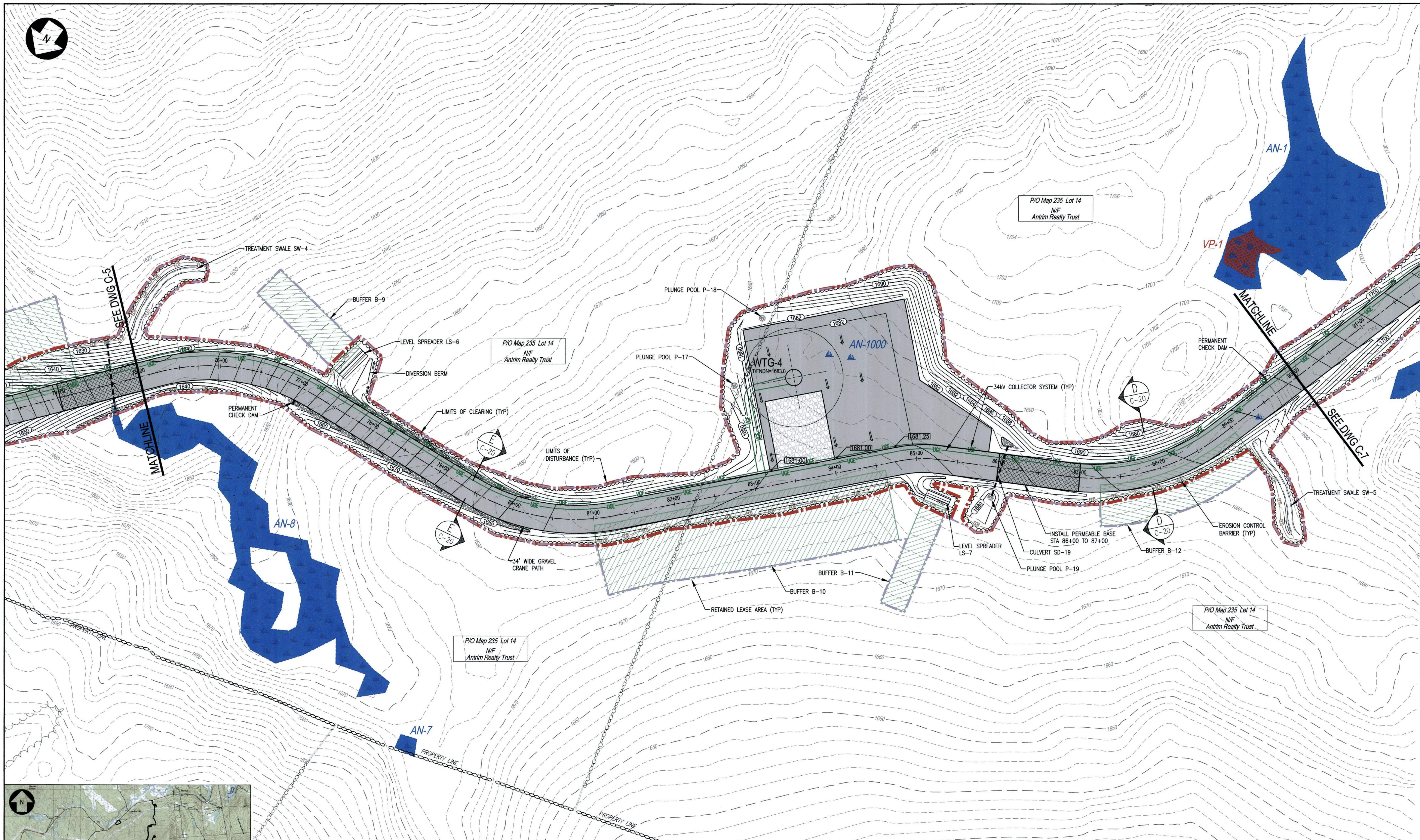
PLAN: MAIN ACCESS ROAD
STA 60+00 TO 75+00
ANTRIM WIND ENERGY, LLC
ANTRIM WINDPARK
NEW HAMPSHIRE

ANTRIM

TRC 249 WESTERN AVENUE
AUGUSTA, ME 04330
PROJECT NO: 182878
SCALE: AS NOTED DATE: 11-8-11

C-5

REV. B




- NOTES:**
- SEE DRAWING C-2 FOR PROJECT NOTES, LEGEND, AND ABBREVIATIONS.
 - SEE DRAWING G-3 FOR OVERALL PROJECT MAP AND OVERALL PROJECT DRAWING INDEX.
 - SEE DRAWING C-23 FOR CULVERT, BUFFER, TREATMENT SWALE, LEVEL SPREADER AND PLUNGE POOL SCHEDULES.

PLAN VIEW
SCALE: 1"=50'

NOT FOR CONSTRUCTION

NO.	REVISION	DATE	BY	CK	P.E. STAMPED	P.E. No.
B	ISSUED FOR PERMITTING	5/1/15	PMM	DTB	DTB	8105
A	ISSUED FOR CLIENT REVIEW	12/19/14	PMM	DTB		



CLIENT APPROVAL	
APPROVED BY	TRC/PMM DESIGNED
COMPANY	TRC/KAV DRAWN
DATE	TRC/DTB CHECKED
	APPROVED
	REVIEWED

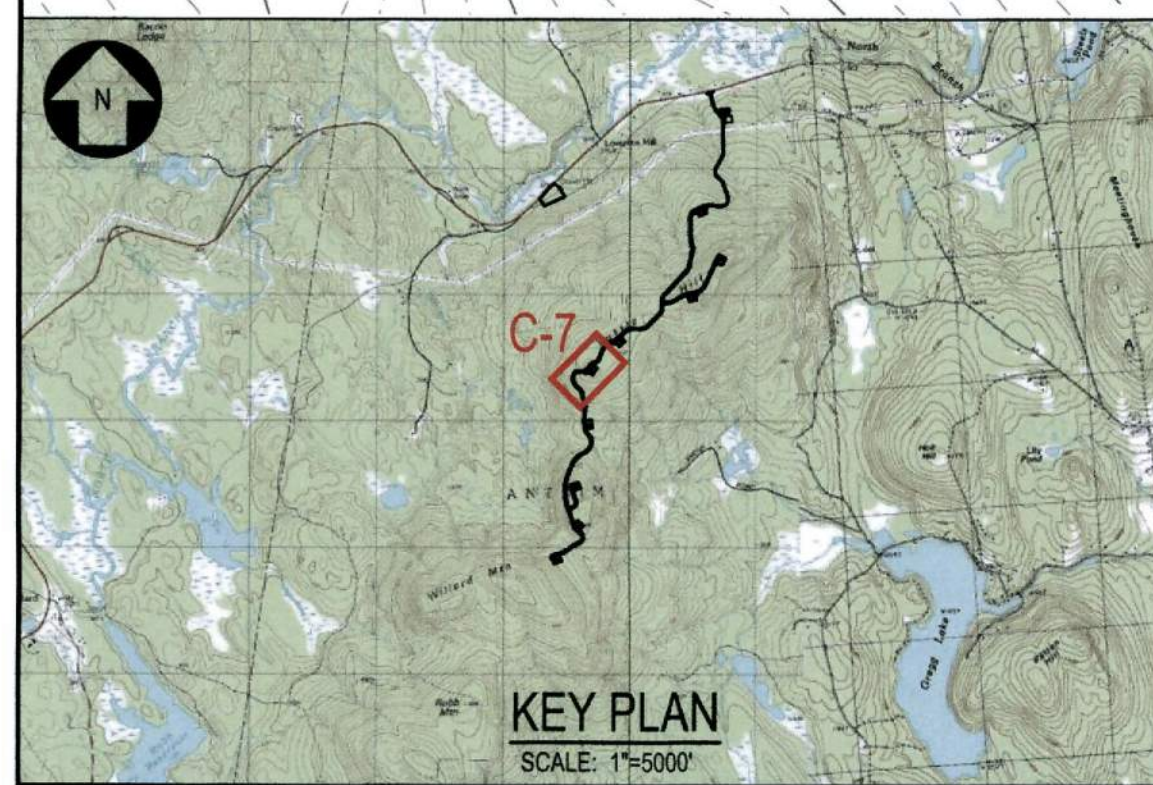
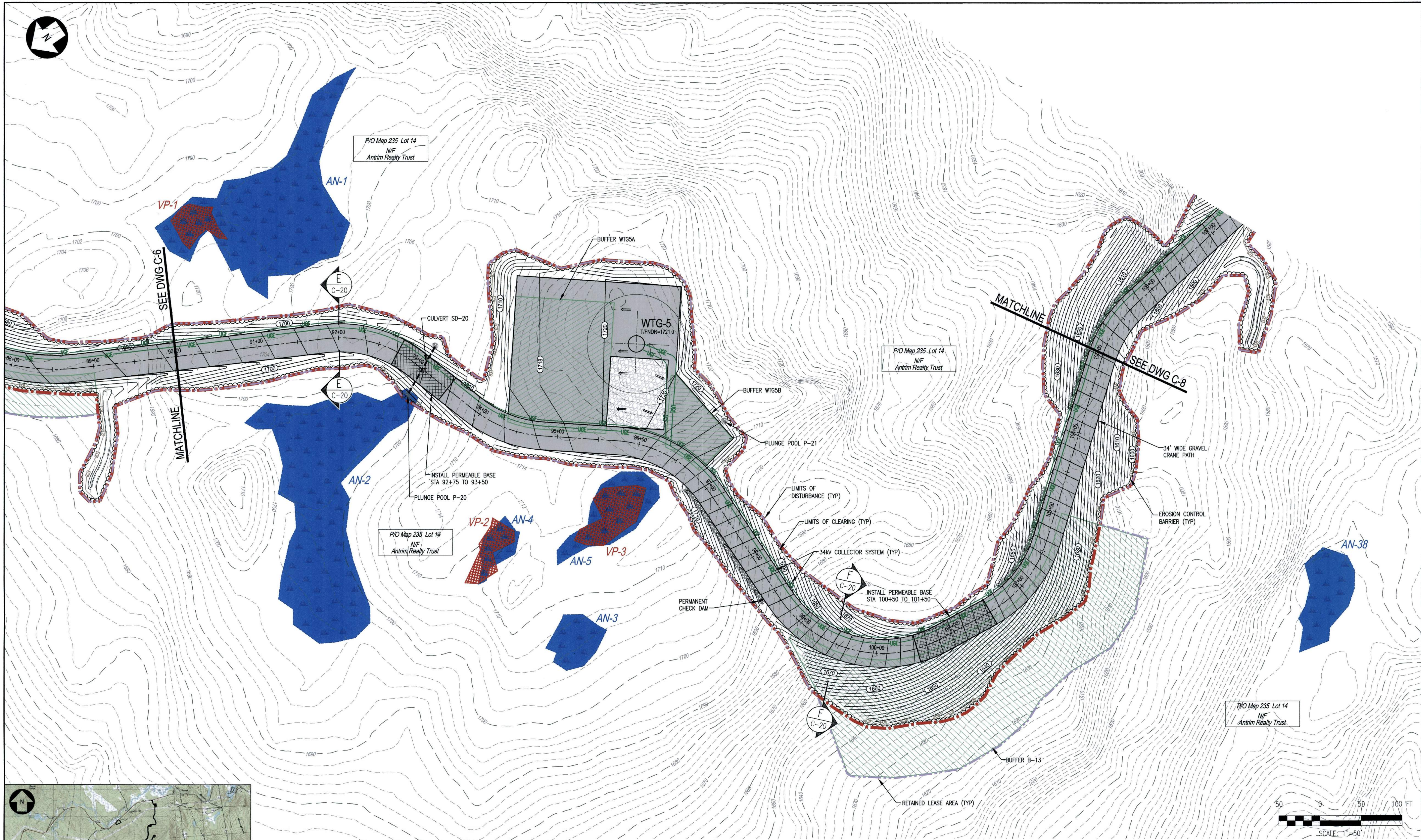
PLAN: MAIN ACCESS ROAD
STA 75+00 TO 90+00
ANTRIM WIND ENERGY, LLC
ANTRIM WINDPARK
NEW HAMPSHIRE

ANTRIM

TRC 249 WESTERN AVENUE
AUGUSTA, ME 04330
SCALE: AS NOTED DATE: 11-8-11

C-6

REV. B




PLAN VIEW
SCALE: 1"=50'

- NOTES:**
- SEE DRAWING G-2 FOR PROJECT NOTES, LEGEND, AND ABBREVIATIONS.
 - SEE DRAWING G-3 FOR OVERALL PROJECT MAP AND OVERALL PROJECT DRAWING INDEX.
 - SEE DRAWING C-23 FOR CULVERT, BUFFER, TREATMENT SWALE, LEVEL SPREADER AND PLUNGE POOL SCHEDULES.

NOT FOR CONSTRUCTION

NO.	REVISION	DATE	BY	CK	P.E. STAMPED BY	P.E. No.
B	ISSUED FOR PERMITTING	5/1/15	PMM	DTB	DTB	8105
A	ISSUED FOR CLIENT REVIEW	12/19/14	PMM	DTB		



CLIENT APPROVAL	TRC/PMM DESIGNED
APPROVED BY	TRC/KAV DRAWN
COMPANY	TRC/DTB CHECKED
DATE	APPROVED
	REVIEWED

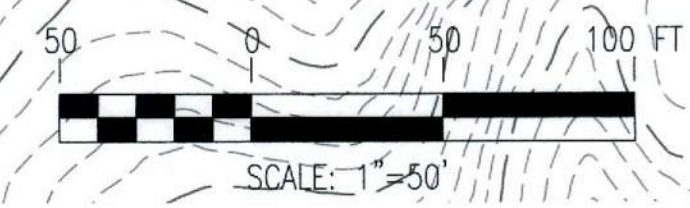
PLAN: MAIN ACCESS ROAD
STA 90+00 TO 105+00
ANTRIM WIND ENERGY, LLC
ANTRIM WINDPARK
NEW HAMPSHIRE

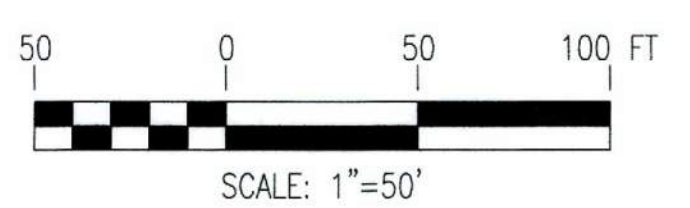
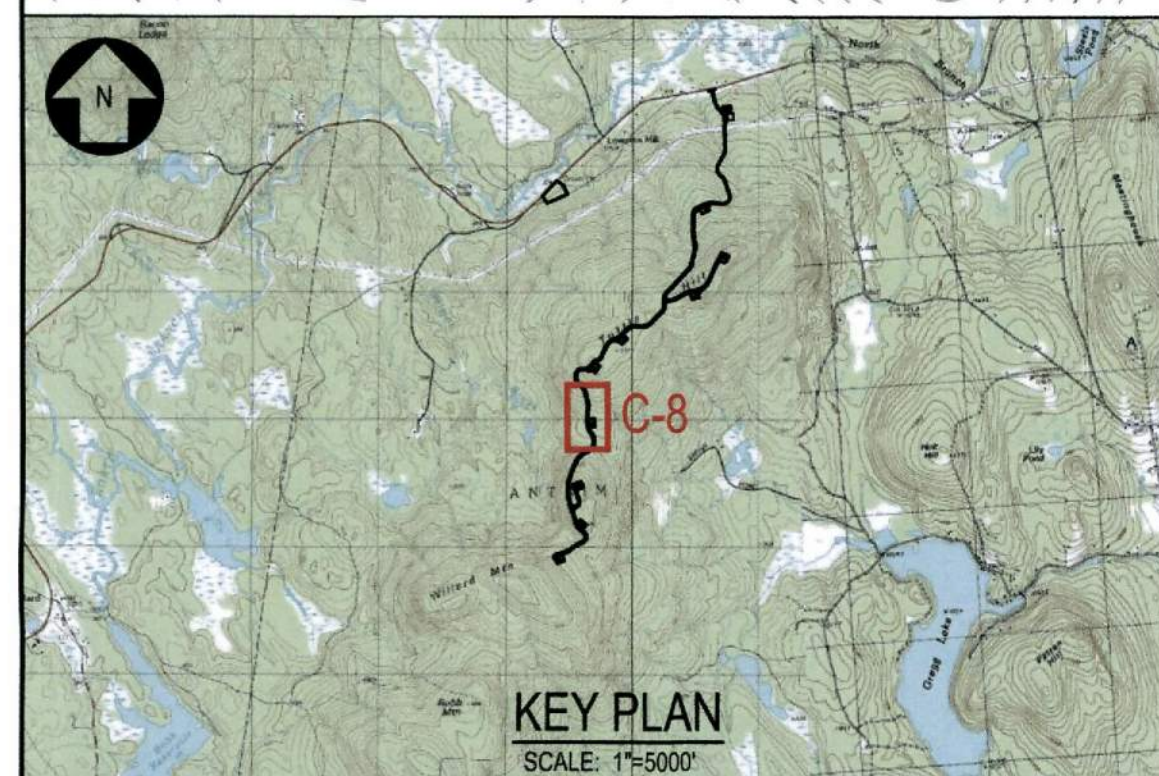
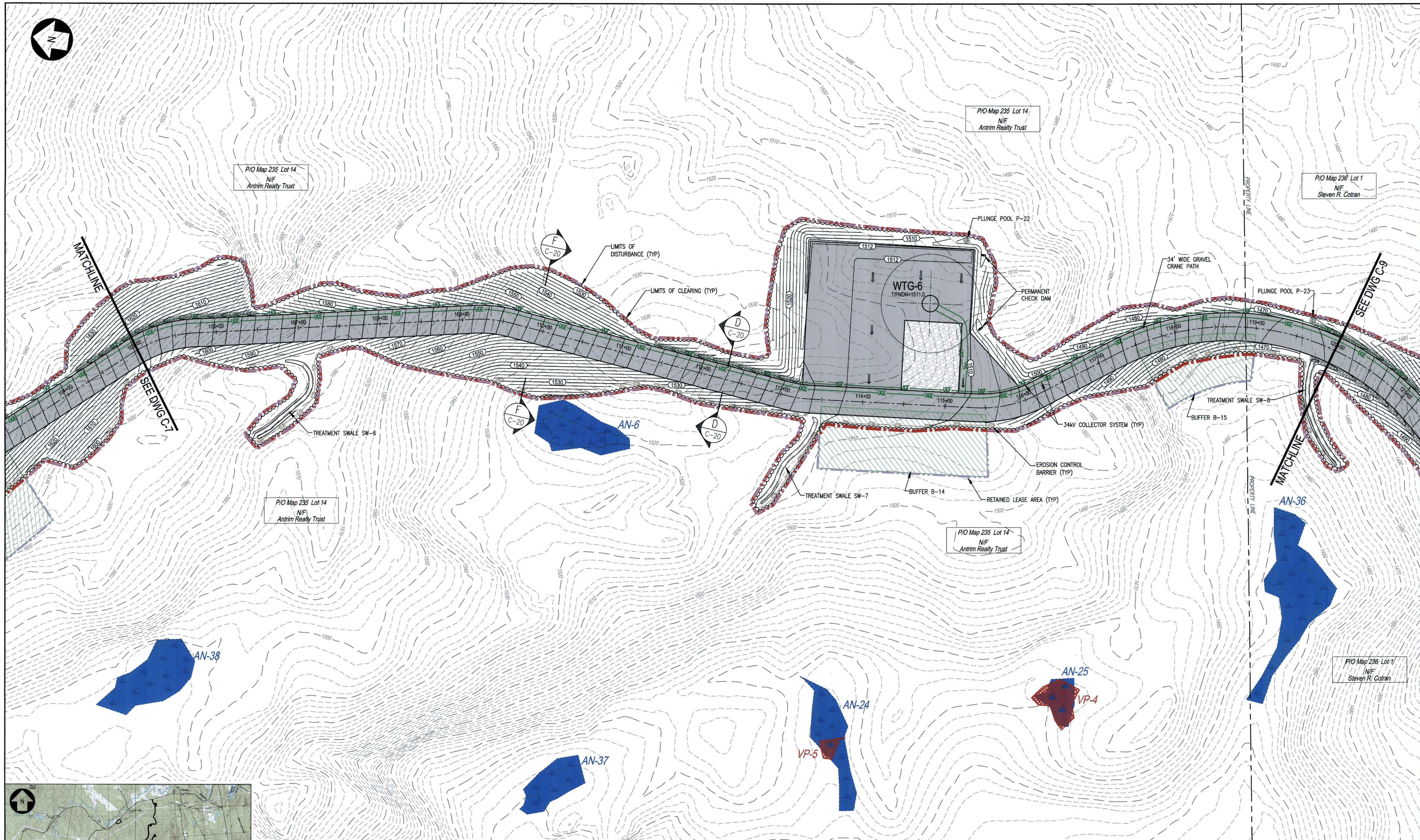
ANTRIM

TRC 249 WESTERN AVENUE
AUGUSTA, ME 04330
SCALE: AS NOTED PROJECT NO: 182878
DATE: 11-8-11

C-7

REV. B






PLAN VIEW
SCALE: 1"=50'

- NOTES:**
- SEE DRAWING G-2 FOR PROJECT NOTES, LEGEND, AND ABBREVIATIONS.
 - SEE DRAWING G-3 FOR OVERALL PROJECT MAP AND OVERALL PROJECT DRAWING INDEX.
 - SEE DRAWING C-23 FOR CULVERT, BUFFER, TREATMENT SWALE, LEVEL SPREADER AND PLUNGE POOL SCHEDULES.

NOT FOR CONSTRUCTION

NO.	REVISION	DATE	BY	CK	P.E. STAMPED BY	P.E. No.
B	ISSUED FOR PERMITTING	5/1/15	PMM	DTB	DTB	8105
A	ISSUED FOR CLIENT REVIEW	12/19/14	PMM	DTB		



CLIENT APPROVAL	
APPROVED BY	TRC/PMM DESIGNED
COMPANY	TRC/KAV DRAWN
DATE	TRC/DTB CHECKED
	APPROVED
	REVIEWED

PLAN: MAIN ACCESS ROAD
STA 105+00 TO 120+00
ANTRIM WIND ENERGY, LLC
ANTRIM WINDPARK
NEW HAMPSHIRE

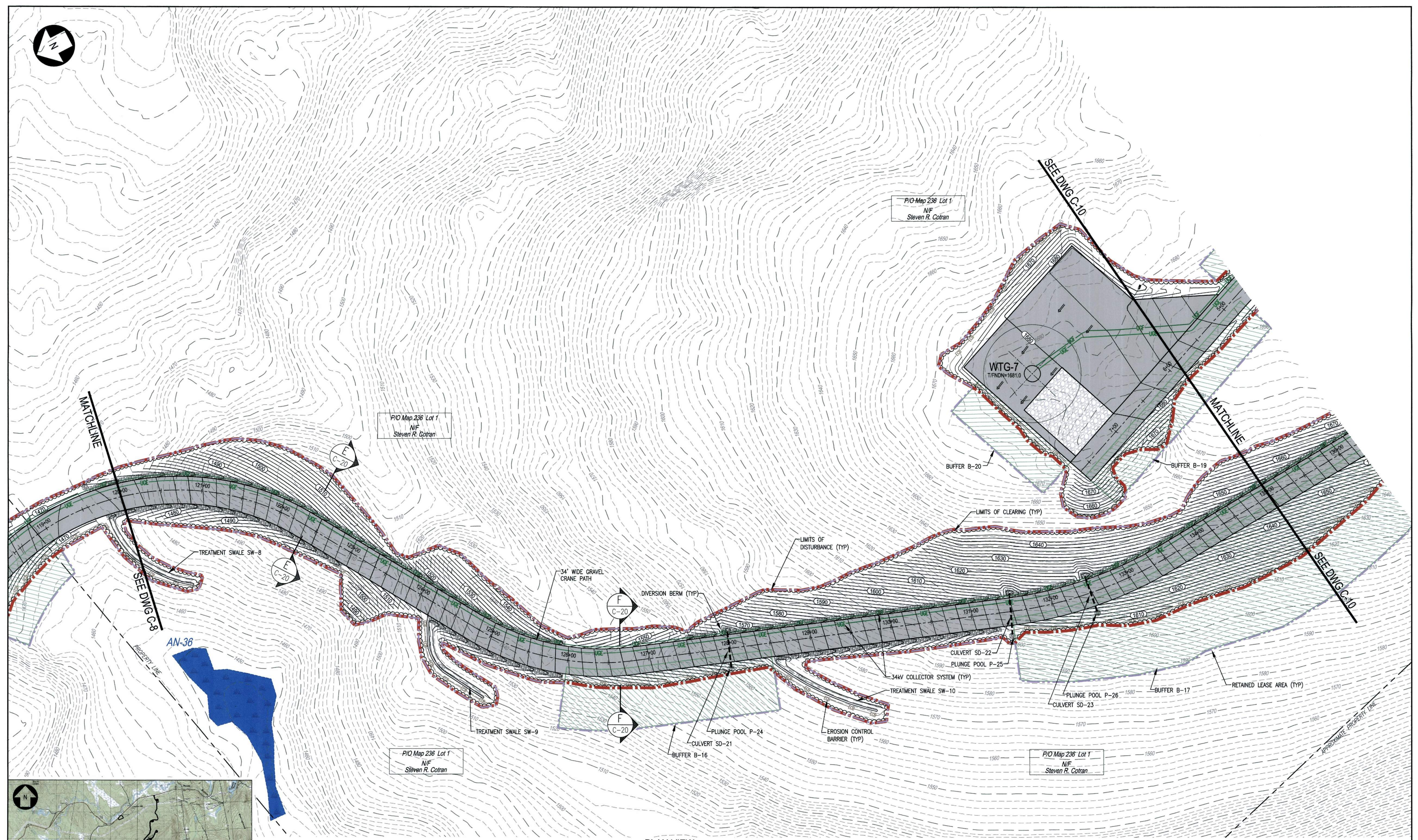
ANTRIM

TRC 249 WESTERN AVENUE
AUGUSTA, ME 04330
PROJECT NO: 182878
DATE: 11-8-11

SCALE: AS NOTED

C-8

REV. B



MATCHLINE

MATCHLINE

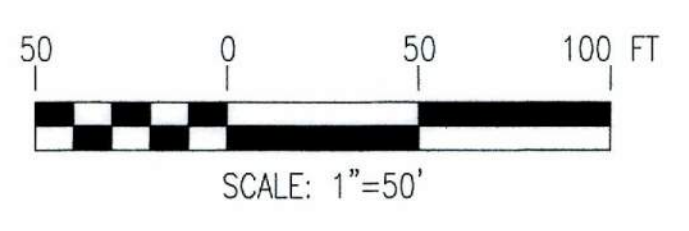
SEE DWG C-10

SEE DWG C-10

SEE DWG C-8

PROPERTY LINE

APPROXIMATE PROPERTY LINE




PLAN VIEW
SCALE: 1"=50'

- NOTES:**
- SEE DRAWING G-2 FOR PROJECT NOTES, LEGEND, AND ABBREVIATIONS.
 - SEE DRAWING G-3 FOR OVERALL PROJECT MAP AND OVERALL PROJECT DRAWING INDEX.
 - SEE DRAWING C-23 FOR CULVERT, BUFFER, TREATMENT SWALE, LEVEL SPREADER AND PLUNGE POOL SCHEDULES.

NOT FOR CONSTRUCTION

NO.	REVISION	DATE	BY	CK	P.E. STAMPED	P.E. No.
B	ISSUED FOR PERMITTING	5/1/15	PMM	DTB	DTB	8105
A	ISSUED FOR CLIENT REVIEW	12/19/14	PMM	DTB		



CLIENT APPROVAL	
APPROVED BY	TRC/KAV DRAWN
DATE	TRC/DTB CHECKED
COMPANY	APPROVED
	REVIEWED

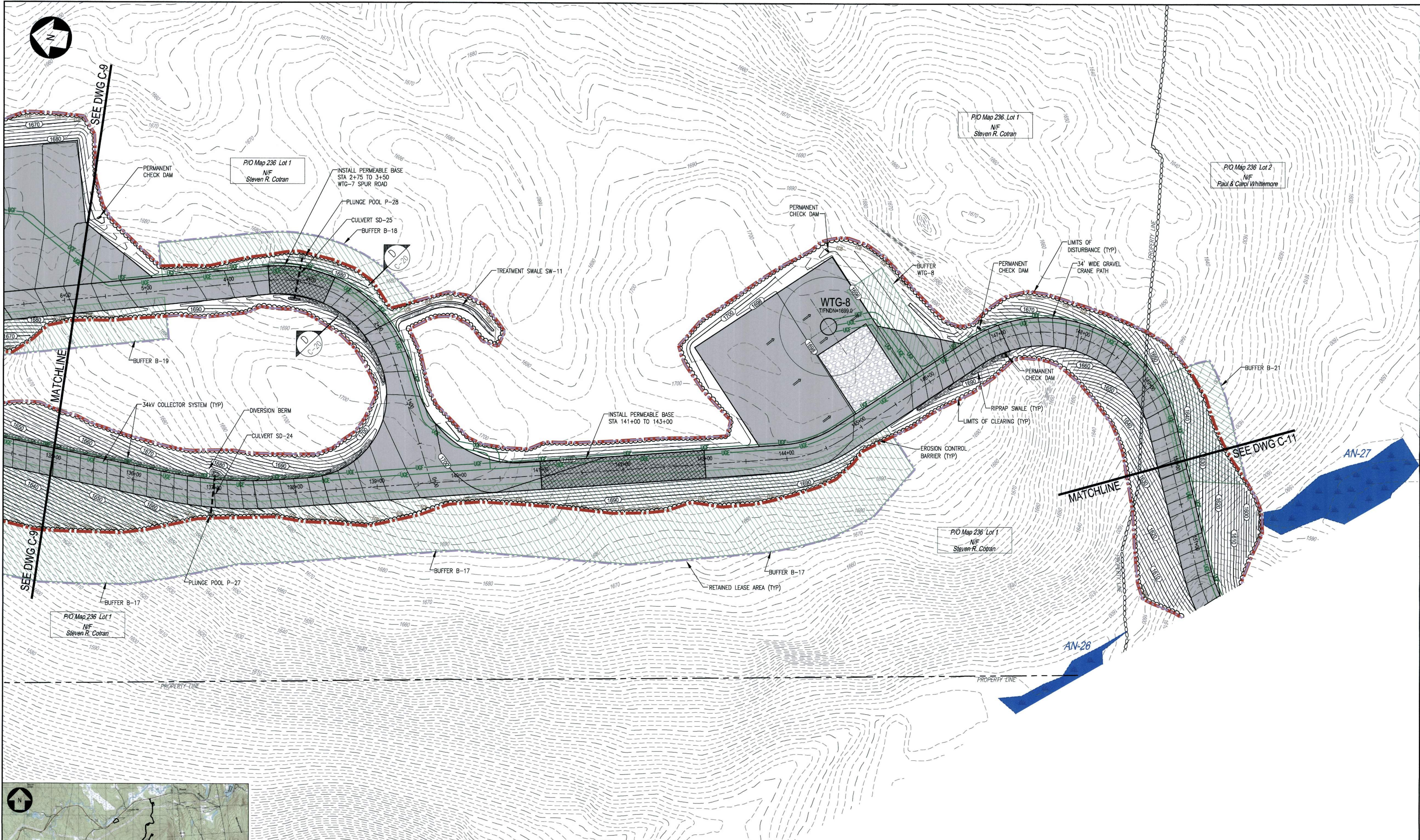
PLAN: MAIN ACCESS ROAD
STA 120+00 TO 135+00
ANTRIM WIND ENERGY, LLC
ANTRIM WINDPARK
NEW HAMPSHIRE

ANTRIM

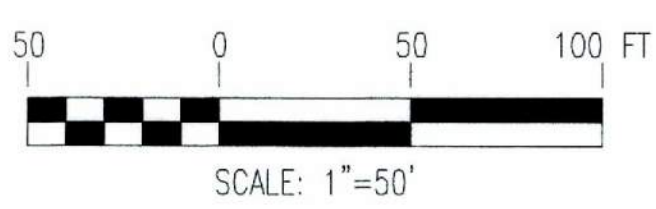
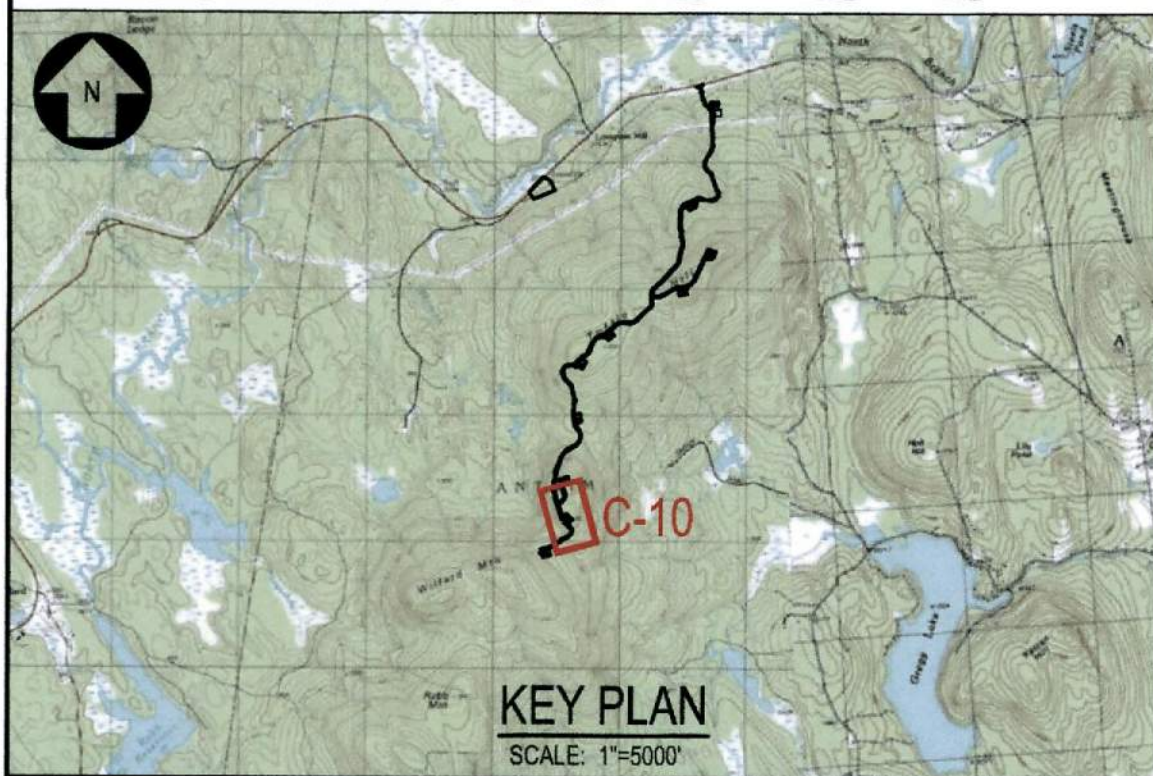
TRC 249 WESTERN AVENUE
AUGUSTA, ME 04330
PROJECT NO: 182878
SCALE: AS NOTED DATE: 11-8-11

C-9

REV. B




PLAN VIEW
SCALE: 1"=50'



- NOTES:**
- SEE DRAWING G-2 FOR PROJECT NOTES, LEGEND, AND ABBREVIATIONS.
 - SEE DRAWING G-3 FOR OVERALL PROJECT MAP AND OVERALL PROJECT DRAWING INDEX.
 - SEE DRAWING C-23 FOR CULVERT, BUFFER, TREATMENT SWALE, LEVEL SPREADER AND PLUNGE POOL SCHEDULES.

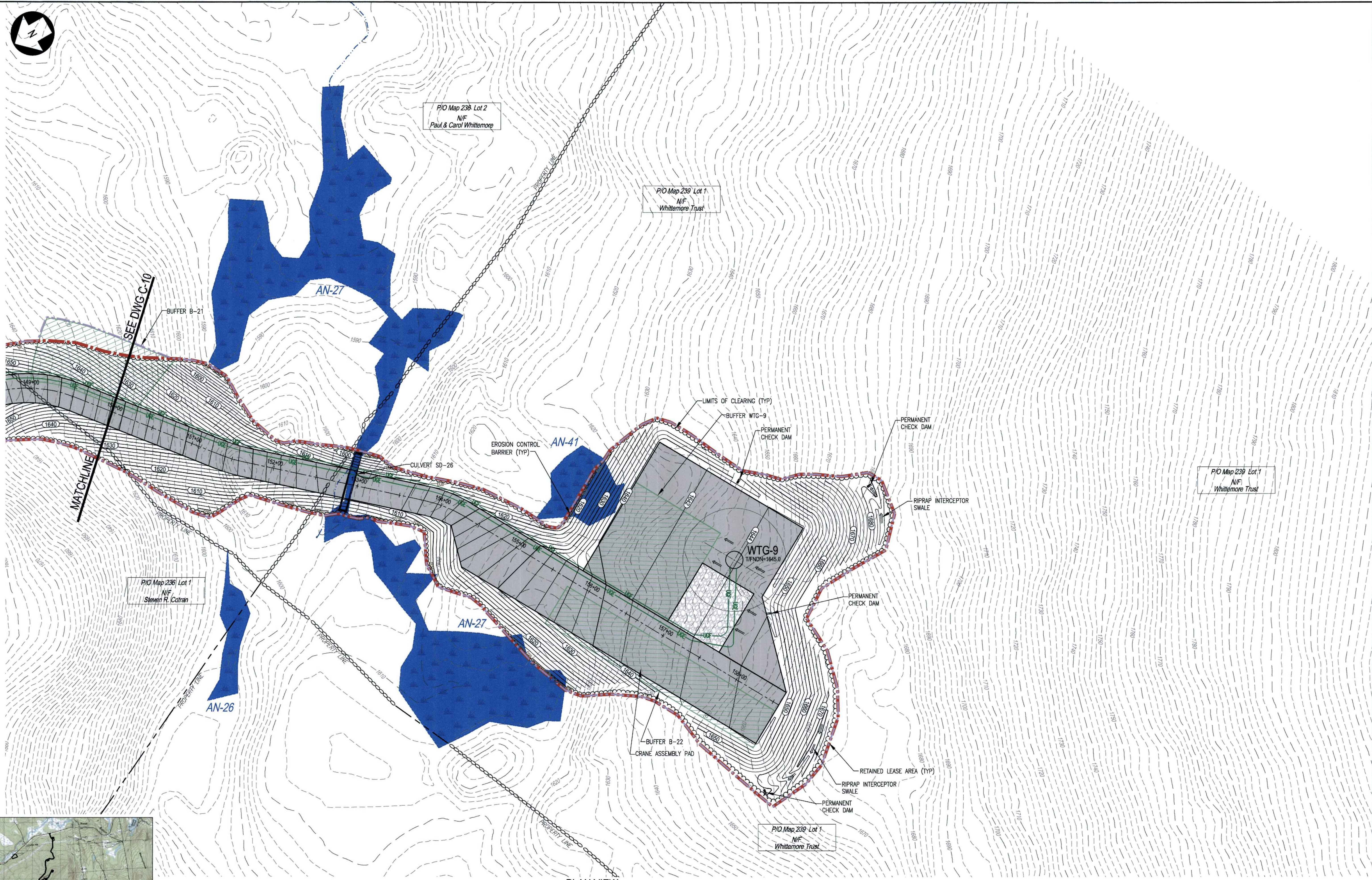
NOT FOR CONSTRUCTION

NO.	REVISION	DATE	BY	CK	P.E. STAMPED BY	P.E. No.
B	ISSUED FOR PERMITTING	5/1/15	PMM	DTB	DTB	8105
A	ISSUED FOR CLIENT REVIEW	12/19/14	PMM	DTB		



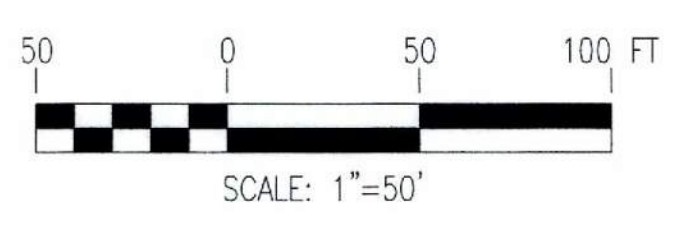
CLIENT APPROVAL	
APPROVED BY	TRC/DTB CHECKED
COMPANY	APPROVED
DATE	REVIEWED

PLAN: MAIN ACCESS ROAD STA 135+00 TO 150+00 ANTRIM WIND ENERGY, LLC ANTRIM WINDPARK NEW HAMPSHIRE	
ANTRIM	NEW HAMPSHIRE
CTRC SCALE: AS NOTED	249 WESTERN AVENUE AUGUSTA, ME 04330 PROJECT NO: 182878 DATE: 11-8-11
C-10	REV. B



SEE DRAWING C-10
MATCHLINE

PLAN VIEW
SCALE: 1"=50'




- NOTES:**
- SEE DRAWING G-2 FOR PROJECT NOTES, LEGEND, AND ABBREVIATIONS.
 - SEE DRAWING G-3 FOR OVERALL PROJECT MAP AND OVERALL PROJECT DRAWING INDEX.
 - SEE DRAWING C-23 FOR CULVERT, BUFFER, TREATMENT SWALE, LEVEL SPREADER AND PLUNGE POOL SCHEDULES.

NOT FOR CONSTRUCTION



NO.	REVISION	DATE	BY	CK	P.E. STAMPED BY	P.E. No.
B	ISSUED FOR PERMITTING	5/1/15	PMM	DTB	DTB	8105
A	ISSUED FOR CLIENT REVIEW	12/19/14	PMM	DTB		



CLIENT APPROVAL	TRC/PMI DESIGNED
APPROVED BY	TRC/KAV DRAWN
COMPANY	TRC/DTB CHECKED
DATE	APPROVED
	REVIEWED

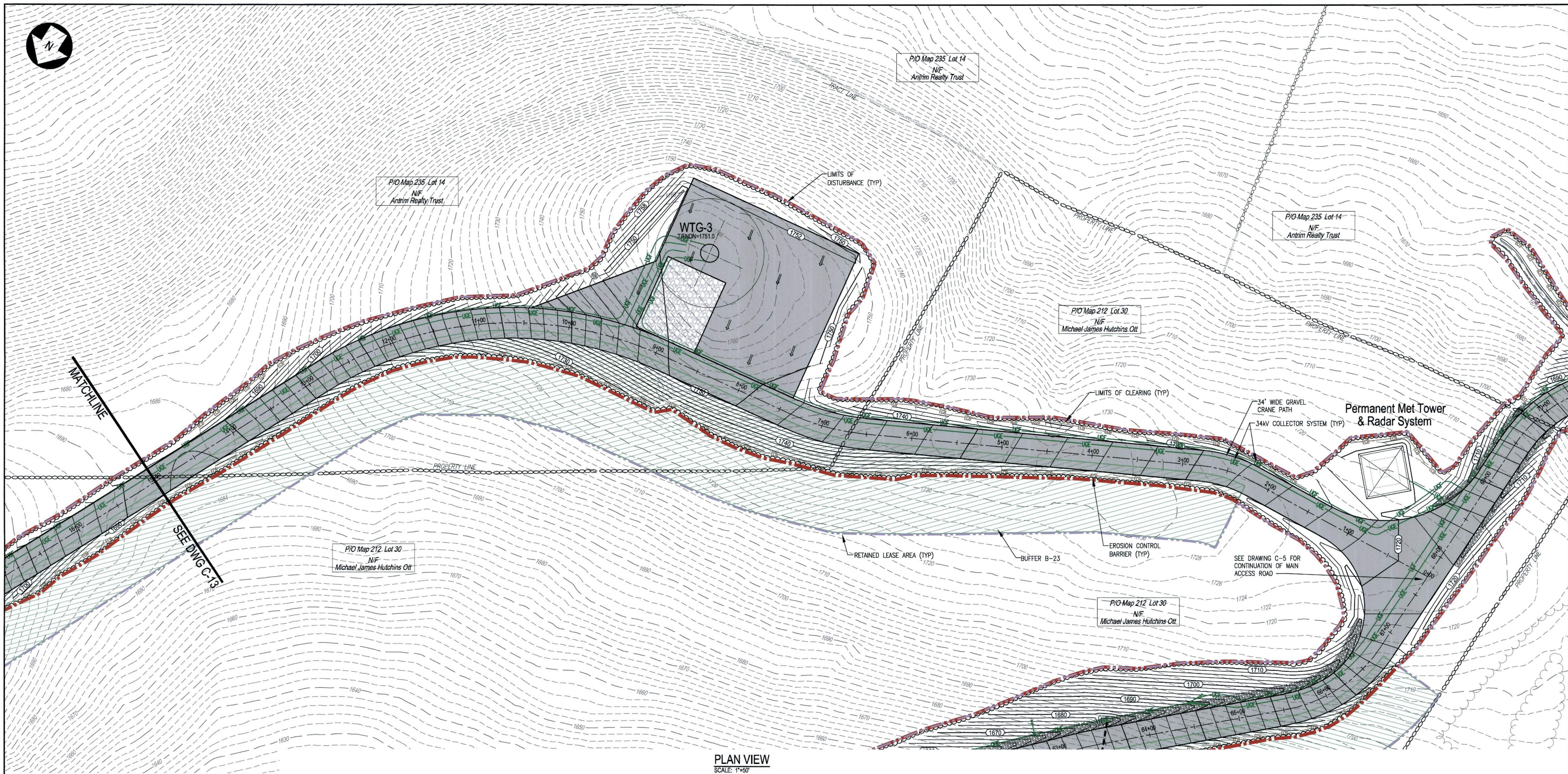
PLAN: MAIN ACCESS ROAD
STA 150+00 TO 158+57
ANTRIM WIND ENERGY, LLC
ANTRIM WINDPARK
NEW HAMPSHIRE

ANTRIM

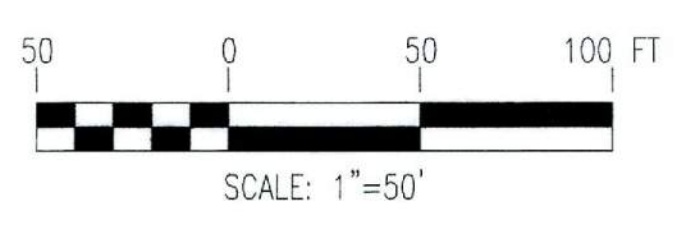
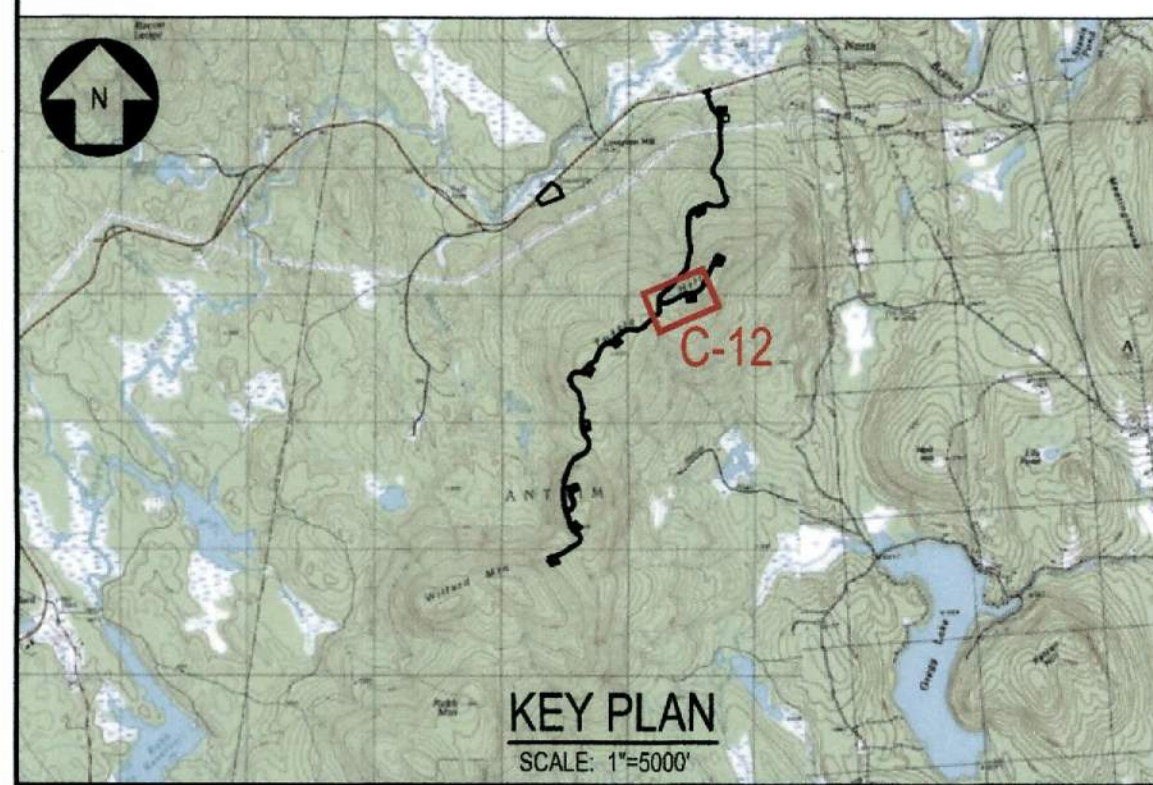
TRC 249 WESTERN AVENUE
AUGUSTA, ME 04330
SCALE: AS NOTED DATE: 11-8-11

C-11

REV. B




PLAN VIEW
SCALE: 1"=50'



- NOTES:**
- SEE DRAWING C-2 FOR PROJECT NOTES, LEGEND, AND ABBREVIATIONS.
 - SEE DRAWING C-3 FOR OVERALL PROJECT MAP AND OVERALL PROJECT DRAWING INDEX.
 - SEE DRAWING C-23 FOR CULVERT, BUFFER, TREATMENT SWALE, LEVEL SPREADER AND PLUNGE POOL SCHEDULES.

NOT FOR CONSTRUCTION

NO.	REVISION	DATE	BY	CK	P.E. SHARED BY	P.E. No.
B	ISSUED FOR PERMITTING	5/1/15	PMM	DTB	DTB	8105
A	ISSUED FOR CLIENT REVIEW	12/19/14	PMM	DTB		



CLIENT APPROVAL	
APPROVED BY	TRC/KAV DRAWN
COMPANY	TRC/DTB CHECKED
DATE	APPROVED
	REVIEWED

PLAN: WTG-2 & 3 SPUR ROAD
STA 0+00 TO 15+00
ANTRIM WIND ENERGY, LLC
ANTRIM WINDPARK
NEW HAMPSHIRE

ANTRIM

TRC 249 WESTERN AVENUE
AUGUSTA, ME 04330
PROJECT NO: 182878
SCALE: AS NOTED DATE: 11-8-11

C-12

REV. B



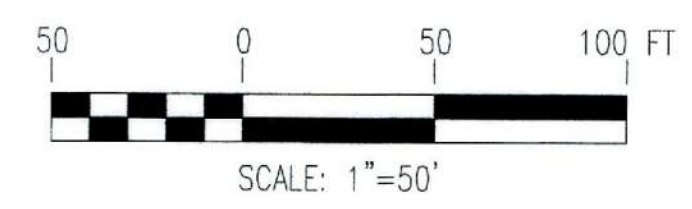
P/O Map 235 Lot 14
N/F
Antrim Realty Trust

P/O Map 235 Lot 14
N/F
Antrim Realty Trust

P/O Map 212 Lot 30
N/F
Michael James Hutchins Ott

P/O Map 212 Lot 30
N/F
Michael James Hutchins Ott

P/O Map 212 Lot 30
N/F
Michael James Hutchins Ott




PLAN VIEW
SCALE: 1"=50'

- NOTES:**
- SEE DRAWING G-2 FOR PROJECT NOTES, LEGEND, AND ABBREVIATIONS.
 - SEE DRAWING G-3 FOR OVERALL PROJECT MAP AND OVERALL PROJECT DRAWING INDEX.
 - SEE DRAWING C-23 FOR CULVERT, BUFFER, TREATMENT SWALE, LEVEL SPREADER AND PLUNGE POOL SCHEDULES.

NOT FOR CONSTRUCTION

NO.	REVISION	DATE	BY	CK	P.E. STAMPED BY	P.E. No.
B	ISSUED FOR PERMITTING	5/1/15	PMM	DTB	DTB	8105
A	ISSUED FOR CLIENT REVIEW	12/19/14	PMM	DTB		



CLIENT APPROVAL	TRC/PMJ DESIGNED
	TRC/KAV DRAWN
APPROVED BY	TRC/DTB CHECKED
COMPANY	APPROVED
DATE	REVIEWED

PLAN: WTG-2 & 3 SPUR ROAD
STA 15+00 TO 21+30
ANTRIM WIND ENERGY, LLC
ANTRIM WINDPARK
NEW HAMPSHIRE

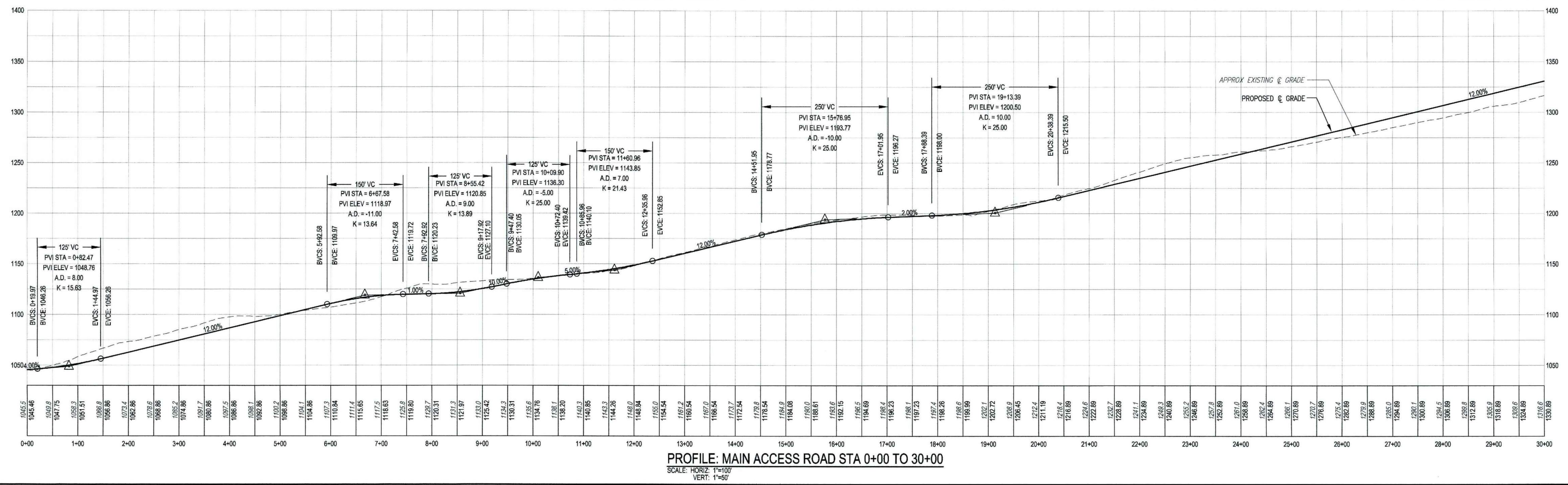
ANTRIM

CTRC
249 WESTERN AVENUE
AUGUSTA, ME 04330
PROJECT NO: 182878
DATE: 11-8-11

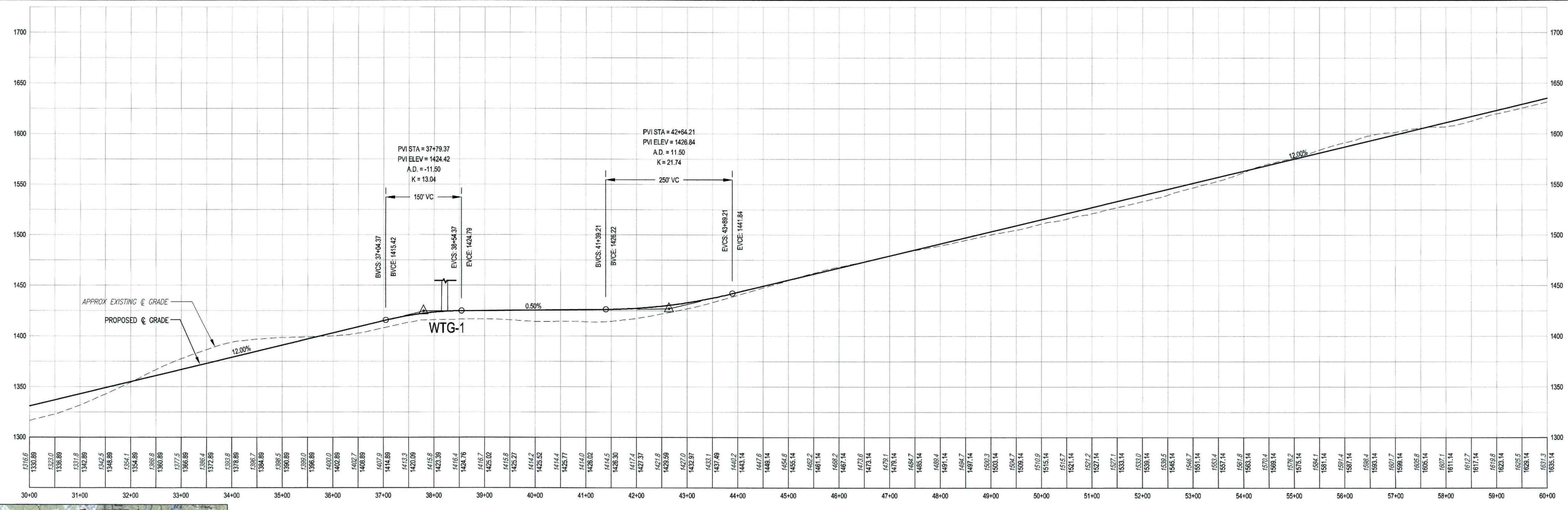
SCALE: AS NOTED

C-13

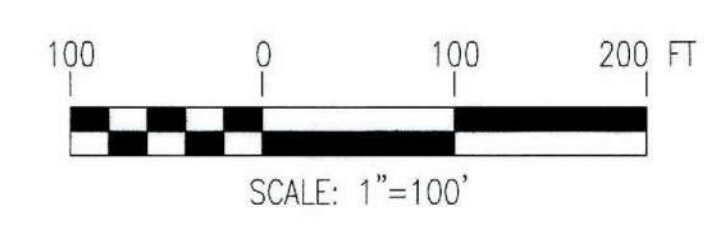
REV. B



PROFILE: MAIN ACCESS ROAD STA 0+00 TO 30+00
SCALE: HORIZ: 1"=100'
VERT: 1"=50'




PROFILE: MAIN ACCESS ROAD STA 30+00 TO 60+00
SCALE: HORIZ: 1"=100'
VERT: 1"=50'



- NOTES:**
- SEE DRAWING C-2 FOR PROJECT NOTES, LEGEND, AND ABBREVIATIONS.
 - SEE DRAWING C-3 FOR OVERALL PROJECT MAP AND OVERALL PROJECT DRAWING INDEX.
 - SEE DRAWING C-23 FOR CULVERT, BUFFER, TREATMENT SWALE, LEVEL SPREADER AND PLUNGE POOL SCHEDULES.

NOT FOR CONSTRUCTION

NO.	REVISION	DATE	BY	CK	P.E. SHARED	P.E. No.
B	ISSUED FOR PERMITTING	5/1/15	PM	DTB	DTB	8105
A	ISSUED FOR CLIENT REVIEW	12/19/14	PM	DTB		



CLIENT APPROVAL	
APPROVED BY	TRC/PM
DATE	TRC/KAV
	TRC/DTB
	CHECKED
	APPROVED
	REVIEWED

PROFILE: MAIN ACCESS ROAD
STA 0+00 TO 60+00
ANTRIM WIND ENERGY, LLC
ANTRIM WINDPARK
NEW HAMPSHIRE

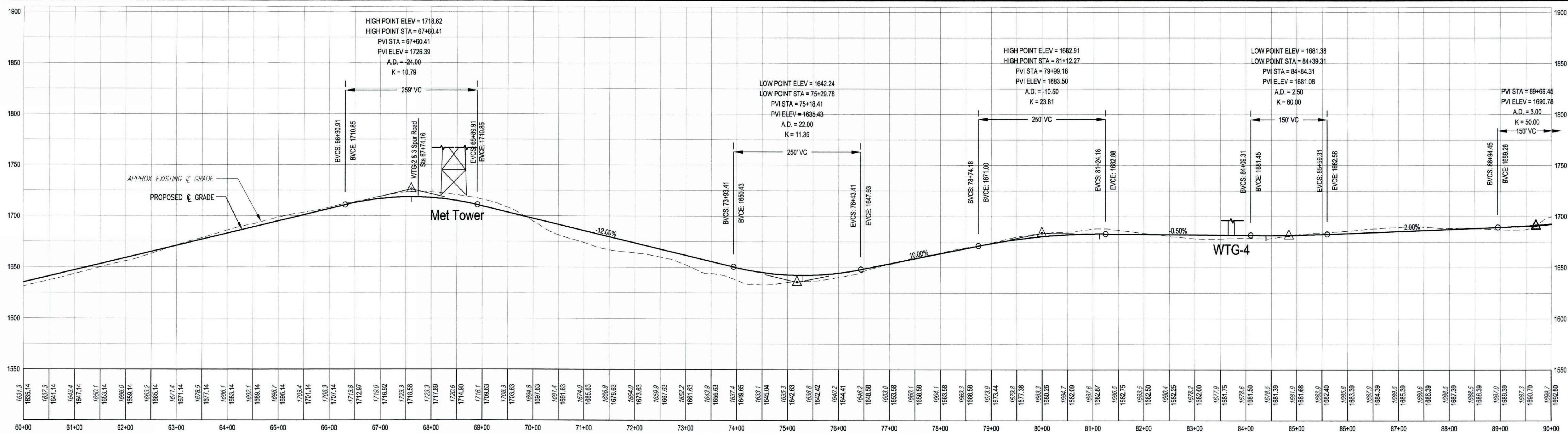
ANTRIM

TRC
SCALE: AS NOTED

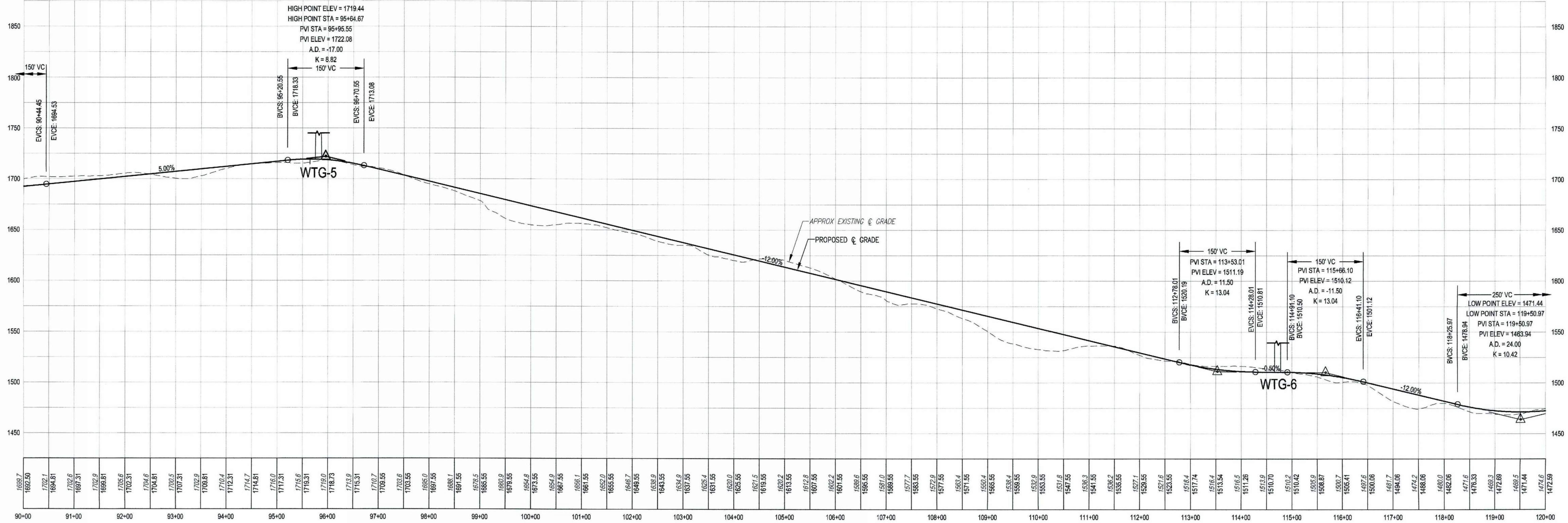
249 WESTERN AVENUE
AUGUSTA, ME 04330
PROJECT NO: 182878
DATE: 11-8-11

C-14

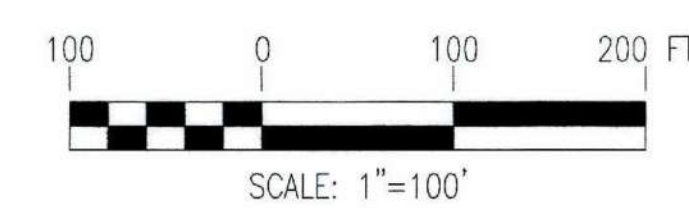
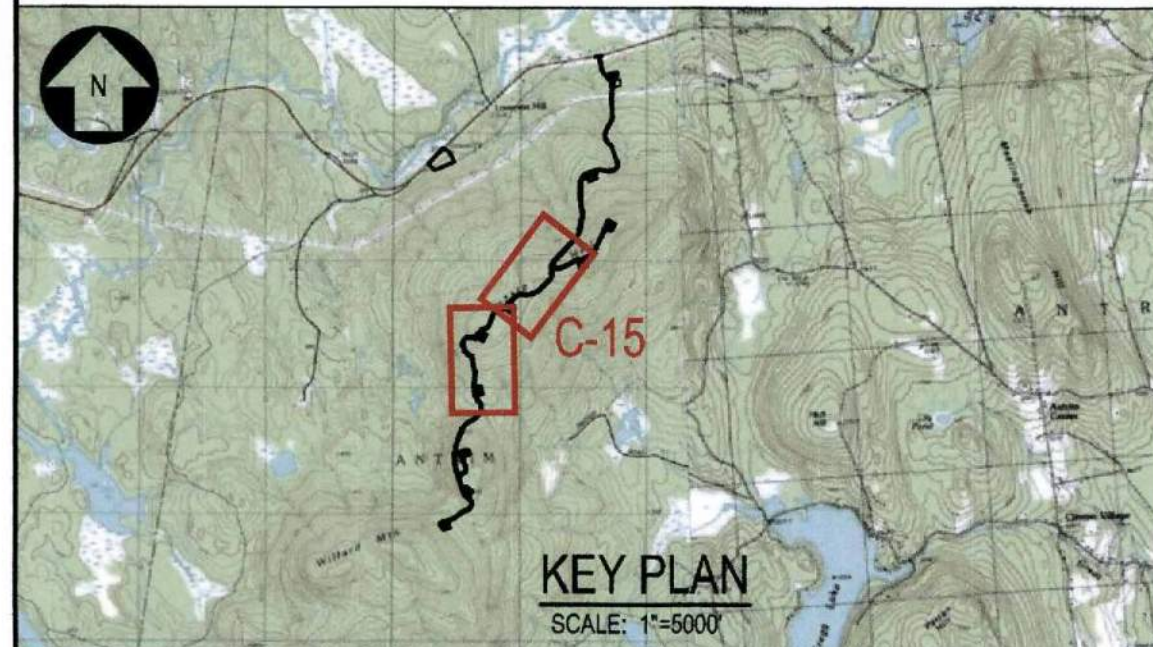
REV. B



PROFILE: MAIN ACCESS ROAD STA 60+00 TO 90+00
 SCALE: HORIZ: 1"=100'
 VERT: 1"=50'



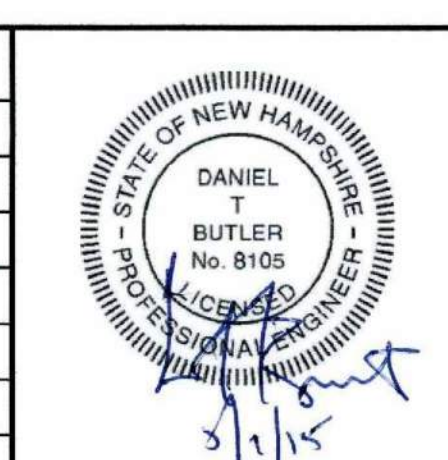
PROFILE: MAIN ACCESS ROAD STA 90+00 TO 120+00
 SCALE: HORIZ: 1"=100'
 VERT: 1"=50'



- NOTES:**
- SEE DRAWING C-2 FOR PROJECT NOTES, LEGEND, AND ABBREVIATIONS.
 - SEE DRAWING C-3 FOR OVERALL PROJECT MAP AND OVERALL PROJECT DRAWING INDEX.
 - SEE DRAWING C-23 FOR CULVERT, BUFFER, TREATMENT SWALE, LEVEL SPREADER AND PLUNGE POOL SCHEDULES.

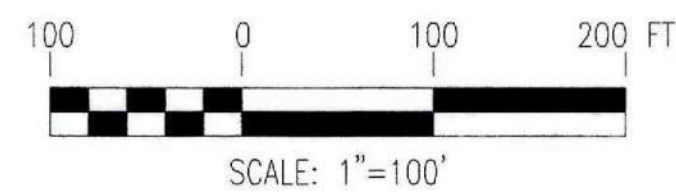
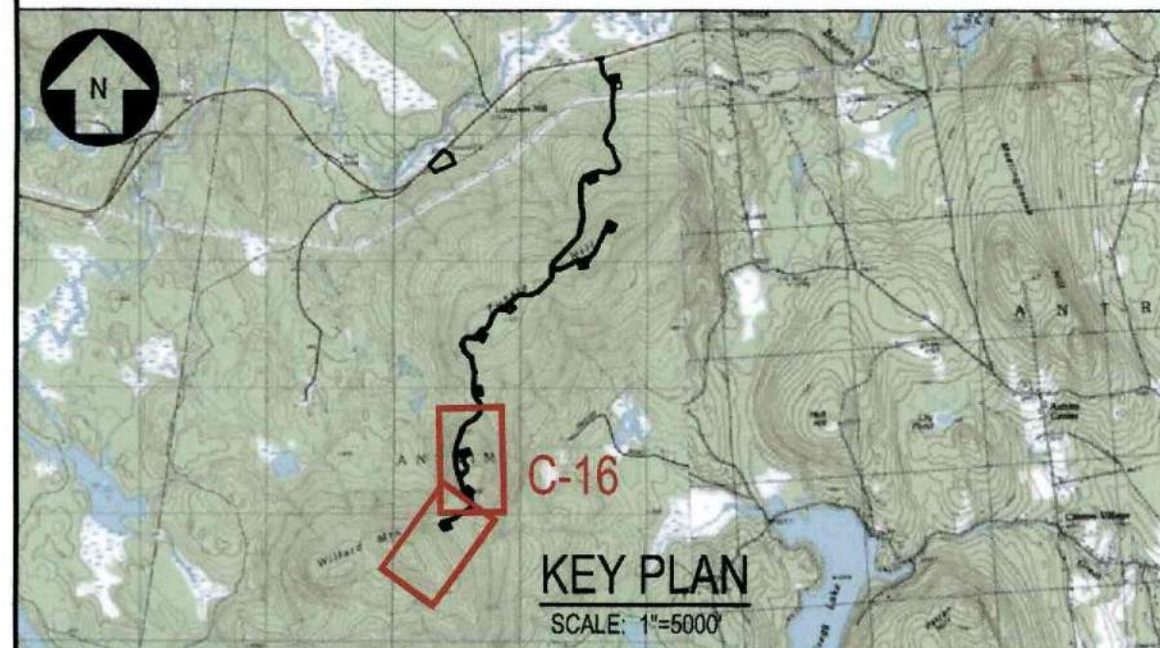
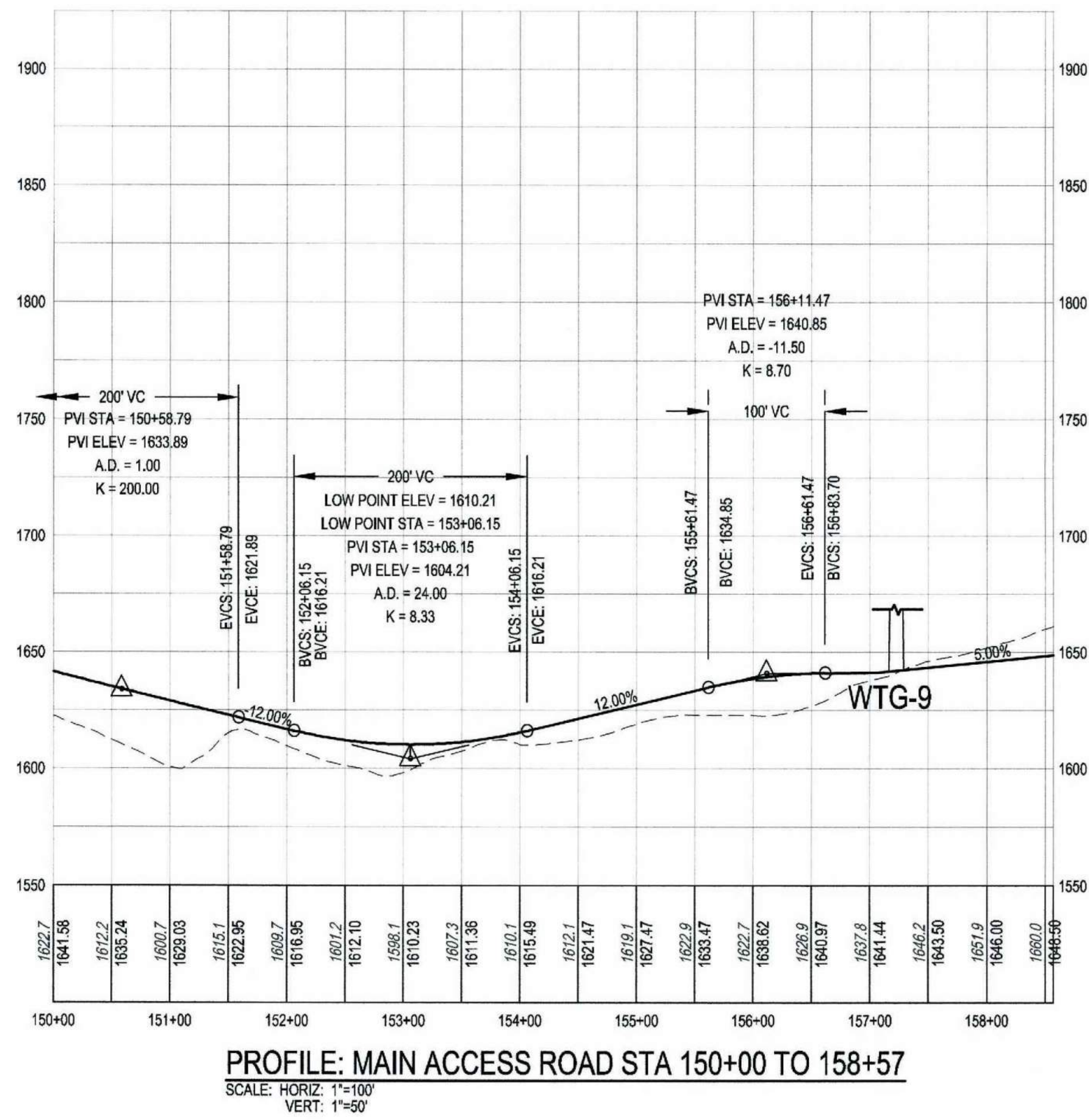
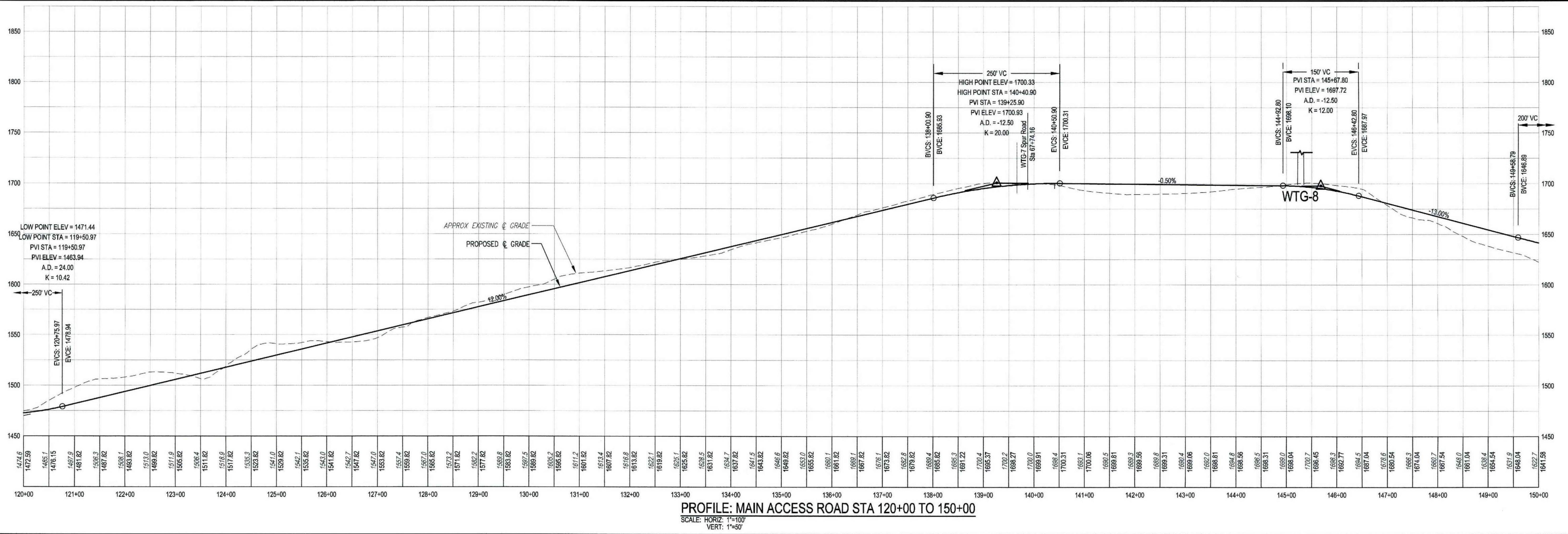
NOT FOR CONSTRUCTION

NO.	REVISION	DATE	BY	CK	P.E. No.	P.E. No.
B	ISSUED FOR PERMITTING	5/1/15	PMM	DTB	DTB	8105
A	ISSUED FOR CLIENT REVIEW	12/19/14	PMM	DTB		



CLIENT APPROVAL	
APPROVED BY	TRC/KAV DRAWN
COMPANY	TRC/DTB CHECKED
DATE	APPROVED

PROFILE: MAIN ACCESS ROAD STA 60+00 TO 120+00 ANTRIM WIND ENERGY, LLC ANTRIM WINDPARK NEW HAMPSHIRE	
ANTRIM 	249 WESTERN AVENUE AUGUSTA, ME 04330 PROJECT NO: 182678 DATE: 11-8-11
SCALE: AS NOTED	C-15 REV. B




NOTES:


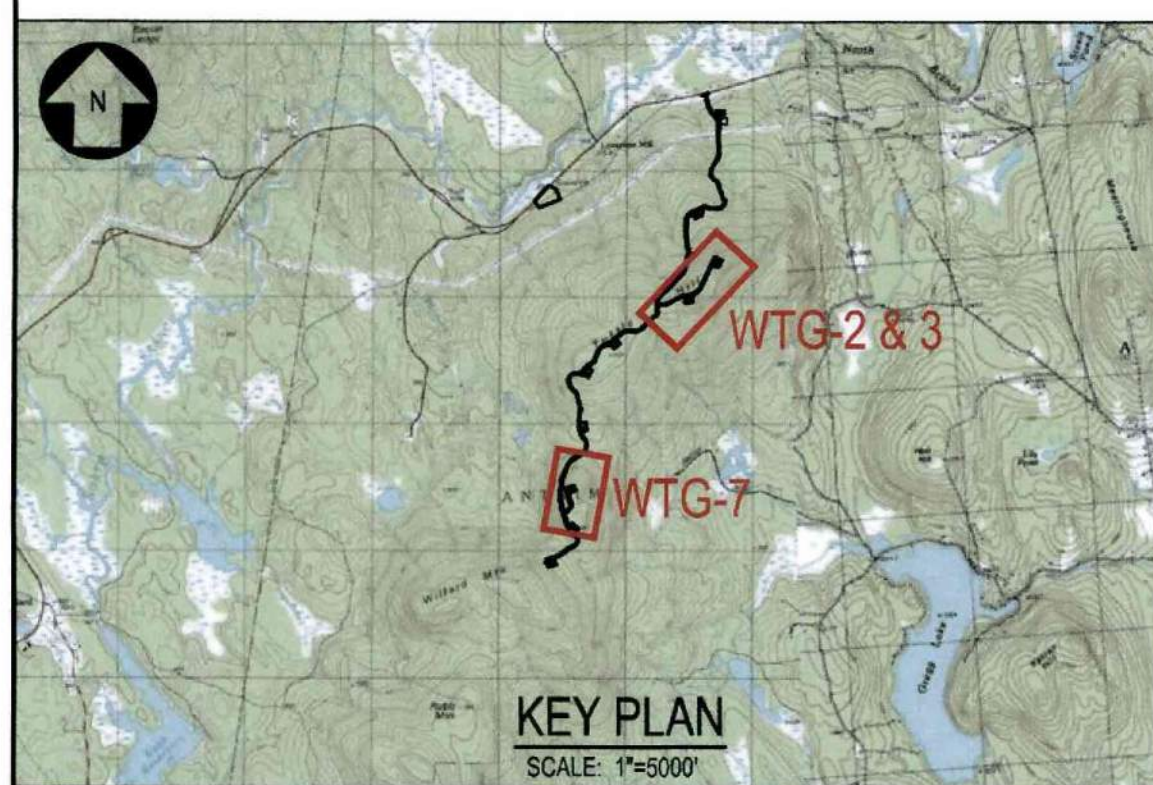

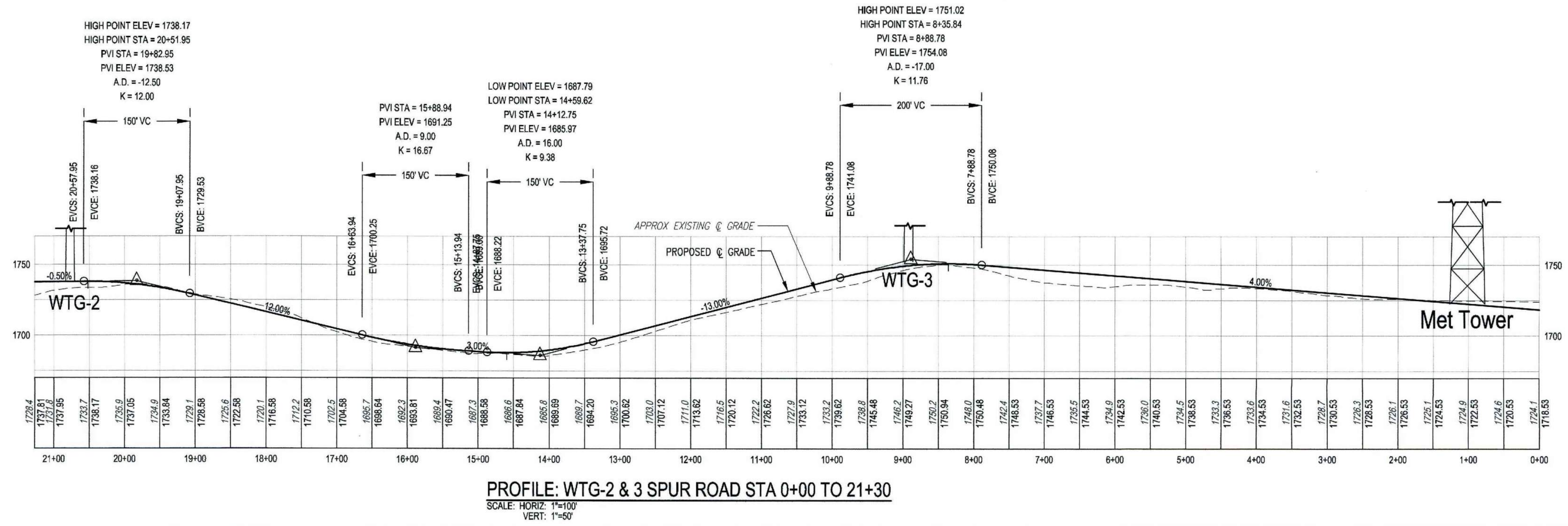
- SEE DRAWING G-2 FOR PROJECT NOTES, LEGEND, AND ABBREVIATIONS.
- SEE DRAWING G-3 FOR OVERALL PROJECT MAP AND OVERALL PROJECT DRAWING INDEX.
- SEE DRAWING C-23 FOR CULVERT, BUFFER, TREATMENT SWALE, LEVEL SPREADER AND PLUNGE POOL SCHEDULES.

NOT FOR CONSTRUCTION

NO.	REVISION	DATE	BY	CK	P.E. Stamp	P.E. No.
B	ISSUED FOR PERMITTING	5/1/15	PMM	DTB	DTB	8105
A	ISSUED FOR CLIENT REVIEW	12/19/14	PMM	DTB		




CLIENT APPROVAL	TRC/PMW DESIGNED	APPROVED BY	TRC/KAV DRAWN	COMPANY	ANTRIM	DATE	11-8-11	PROJECT NO: 182878	SCALE: AS NOTED	DATE: 11-8-11	ANTRIM WIND ENERGY, LLC ANTRIM WINDPARK NEW HAMPSHIRE	REV. B
	TRC/DTB CHECKED		APPROVED		ANTRIM		249 WESTERN AVENUE AUGUSTA, ME 04330					



- NOTES:**
- SEE DRAWING C-2 FOR PROJECT NOTES, LEGEND, AND ABBREVIATIONS.
 - SEE DRAWING C-3 FOR OVERALL PROJECT MAP AND OVERALL PROJECT DRAWING INDEX.
 - SEE DRAWING C-23 FOR CULVERT, BUFFER, TREATMENT SWALE, LEVEL SPREADER AND PLUNGE POOL SCHEDULES.

NOT FOR CONSTRUCTION

NO.	REVISION	DATE	BY	CK	P.E. STAMP #	P.E. No.
B	ISSUED FOR PERMITTING	5/1/15	PMM	DTB	DTB	8105
A	ISSUED FOR CLIENT REVIEW	12/19/14	PMM	DTB		



CLIENT APPROVAL	
APPROVED BY	TRC/KAV
DATE	TRC/DTB
COMPANY	CHECKED
	APPROVED
	REVIEWED

PROFILES: WTG-2 & 3 AND WTG-7 SPUR ROADS
 STA 0+00 TO 21+30 AND STA 0+00 TO 7+65
 ANTRIM WIND ENERGY, LLC
 ANTRIM WINDPARK
 NEW HAMPSHIRE

ANTRIM

TRC 249 WESTERN AVENUE
 AUGUSTA, ME 04330
 PROJECT NO: 182878
 DATE: 11-8-11

SCALE: AS NOTED

C-17

REV. B