



BARRY NEEDLEMAN
Direct Dial: 603.230.4407
Email: barry.needleman@mclane.com
Admitted in NH, MA and ME
11 South Main Street, Suite 500
Concord, NH 03301
T 603.226.0400
F 603.230.4448

November 30, 2015

VIA Electronic Mail & Hand Delivery

Pamela Monroe
New Hampshire Site Evaluation Committee
21 South Fruit Street, Suite 10
Concord N.H. 03301-2429

**Re: NH Site Evaluation Committee Docket No. 2015-02:
Application of Antrim Wind Energy, LLC for a Certificate of Site and Facility for
Construction of a Wind Project in Antrim New Hampshire**

Dear Ms. Monroe:

Please find attached for filing in the above-captioned matter, correspondence between Antrim Wind Energy, LLC (the "Applicant") and the Department of Environmental Services ("DES") regarding several permit applications submitted in connection with the Application for a Certificate of Site and Facility, and, where applicable, additional information provided to DES by the Applicant.

Following the submission of the Application to the Site Evaluation Committee (the "Committee") in the above-captioned matter, DES sent requests for additional information with regard to the Applicant's Wetland Permit application, Alteration of Terrain permit application, and the Individual Sewage Disposal System application. The Applicant has responded to each request as needed and provided DES with any additional necessary information.

DES requested additional information with regard to the Applicant's Wetland Permit. Specifically DES requested an explanation of why the town clerk signature line on page 3 of the Application was left blank. Prior to filing the Wetland Permit application, the Applicant spoke with a representative at DES and was told that, because this was part of a Site Evaluation Committee application, the signature line could be left blank. In addition, DES also requested that the Applicant provide DES with a copy of the town tax map. The Applicant directed DES to page 36 of the Wetland Permit application in which the Applicant incorporated the requested tax maps. Please find attached as Attachment 1 correspondence from DES dated October 19, 2015, indicating that the Applicant's Wetland Permit was complete.

Additionally, DES sent an email to the Applicant explaining that the application fee provided by the Applicant for the Alteration of Terrain Permit ("AoT") application was insufficient. The Applicant promptly sent in a second check to DES for the balance owed. DES also requested

Ms. Pamela Monroe
November 30, 2015
Page 2

that the Applicant provide proof that the town of Antrim had received a copy of the application. The Applicant provide a copy of the proof of service to DES for their records. Please see attached, as Attachment 2, the correspondence between DES and the Applicant as well as a copy of the signed proof of service from the town of Antrim, signed by the Town Administrator, Donna Hanson.

The Applicant was also required to provide a copy of the Application to the Local River Management Advisory Committee ("LAC") because the Project is within ¼ mile of the Contoocook River. The Applicant provided the LAC with a copy of the Application and sent DES a revised copy of application page 2 of the AoT Permit application to reflect that a copy was sent to the LAC. Please find attached, as Attachment 3, correspondence between the Applicant and the LAC, confirmation of delivery of the permit to LAC, as well as the revised page 2 of the AoT Permit application. The only revision is to section 8(I) of the AoT Permit application.

In addition, with regard to the Individual Sewage Disposal System Application ("ISDS"), DES requested that the Applicant provide ledge probes downslope of the proposed system. The Applicant performed the requested work and provided DES with the resulting data. An updated septic plan incorporating this information was sent to the Committee on November 17, 2015 as the First Supplement to the Application Appendices. In addition, please see the attached correspondence from DES acknowledging receipt of the correct plan and required information. Attachment 4.

Finally, DES requested that the Applicant provide copies of the approved Alteration of Terrain and Dredge and Fill permits. DES was provided with copies of the letters of acceptance for the applicable applications, as reflected in the correspondence included as Attachment 4. In addition, the Site Evaluation Committee provided the Applicant with a letter summarizing a meeting which took place between DES and the Committee. Please see Attachment 5. During this meeting, DES acknowledged that the Applicant was not required to provide DES with the requested permits at this time in order to process the ISDS application.

Please feel free to contact me with any questions regarding these materials.

Very truly yours,



Barry Needleman

BN:rs3
Enclosures



The State of New Hampshire
DEPARTMENT OF ENVIRONMENTAL SERVICES

Attachment 1



Thomas S. Burack, Commissioner

NOTICE OF ACCEPTANCE OF PERMIT APPLICATION
LAND RESOURCES MANAGEMENT
WETLANDS PROGRAM

October 19, 2015

ANTRIM WIND ENERGY LLC
C/O JOHN B KENWORTHY
155 FLEET ST
PORTSMOUTH NH 03801-4050

RE: Wetland Program Permit Application (RSA 482:A)
DES File Number 2015-02783
Subject Property: Keene Road, Antrim, Tax Map/Lot#: 212,235,236,239 / 212-27,30,34,
235-14

Dear Property Owner:

Pursuant to RSA 482-A-3, XIV, the Department of Environmental Services (NHDES) has accepted your application and supporting materials received on 10/16/2015 for the permit program and subject property referenced above. Please check that the permit type and property information above is correct and notify us of any errors.

Your application package has been forwarded to technical review. A detailed technical review of your application package will be completed within the applicable timeframe: 30 days for a minimum impact expedited application, 75 days for projects where the applicant proposes under one acre of jurisdictional impacts, or 105 days for all other projects, from the date of this letter. **Please note that this is not a permit or authorization to begin work.** The technical staff will notify you through separate correspondence if any additional information is required to support your application package.

You may use the Internet to check the status of your permit application review using OneStop, which is accessed through the DES website (see <http://www2.des.state.nh.us/OneStop>).

We appreciate your commitment to comply with state environmental protection rules and laws. If you have any questions, please contact the NHDES Wetlands Program at (603) 271-2147.

Thank you,

Land Resources Management

cc: Dana Valteau, TRC

DES Web site: www.des.nh.gov
P.O. Box 95, 29 Hazen Drive, Concord, New Hampshire 03302-0095
Telephone: (603) 271-3503 • Fax: (603) 271-6588 • TDD Access: Relay NH 1-800-735-2964



The State of New Hampshire
DEPARTMENT OF ENVIRONMENTAL SERVICES



Thomas S. Burack, Commissioner

NOTICE OF ACCEPTANCE OF PERMIT APPLICATION
LAND RESOURCES MANAGEMENT

October 19, 2015

ANTRIM MUNICIPAL CLERK
PO BOX 517
ANTRIM, NH 03440

RE: Wetlands Program Permit Application (RSA 482:A)
DES File Number: 2015-02783
Subject Property: Keene Road, Antrim, Tax Map/Lot#: 212,235,236,239 /
212-27,30,34,235-14

Dear Sir or Madam:

Pursuant to RSA 541-A:39, please be advised that the Department of Environmental Services (NHDES) accepted an application on **10/16/2015** for the permit program and subject property referenced above. **Please note that this letter is not a permit or authorization to begin work.**

The application requests a permit for impacts to a jurisdictional wetland at the subject property.

If the municipal conservation commission intends to intervene, they must submit a notice to NHDES pursuant to RSA 482-A:11, III by **(10/30/2015)**. All comments should reference the DES File Number and be directed to the following address:

NHDES Wetlands Program
29 Hazen Drive
P.O. Box 95
Concord, NH 03302-0095

Please provide a copy of this notice to all interested departments, boards and commissions. Also note that under current state law and regulations, NHDES is not authorized to consider local zoning and regulatory issues pertaining to a project; these must be addressed at the local level.

If you have any questions, please contact the NHDES Wetlands Program at (603) 271-2147.

Thank you,

Land Resources Management

cc: John B. Kenworthy, Antrim Wind Energy LLC ✓
Dana Valteau, TRC

DES Web site: www.des.nh.gov
P.O. Box 95, 29 Hazen Drive, Concord, New Hampshire 03302-0095
Telephone: (603) 271-3503 • Fax: (603) 271-6588 • TDD Access: Relay NH 1-800-735-2964

From: Jack Kenworthy <jkenworthy@eolian-energy.com>
Sent: Monday, October 19, 2015 1:23 PM
To: Clark, Amy; 'dvalleau@trcsolutions.com'
Cc: Knowland, Elizabeth; Needleman, Barry
Subject: Re: AoT Application for Antrim Wind Park NH

Amy and Elizabeth,

The check for \$1,500.00 was sent today by USPS Overnight Priority Mail Express today for delivery to Elizabeth at P.O. Box 95, 29 Hazen Drive, Concord, NH 03302. The Tracking number is 9481703699300021685142. Please let me know if anything further is required.

Thank you,

Jack

Jack Kenworthy
Chief Executive Officer
Eolian Renewable Energy LLC
155 Fleet Street
Portsmouth, NH 03801
603.570.4842 Office
603.386.6743 Fax
484.467.5315 Mobile
jkenworthy@eolian-energy.com
www.eolian-energy.com

From: "Clark, Amy" <Amy.Clark@des.nh.gov>
Date: Friday, October 16, 2015 at 2:55 PM
To: Jack Kenworthy <jkenworthy@eolian-energy.com>, Dana Valleau <DValleau@trcsolutions.com>, generate <generate@eolian-energy.com>
Cc: "Knowland, Elizabeth" <Elizabeth.Knowland@des.nh.gov>
Subject: RE: AoT Application for Antrim Wind Park NH

Thanks for the quick reply Jack. That is sufficient for our purposes.

If you could mail the check to the attention of Elizabeth Knowland, Land Resources Management Program, that would be great. Thank you.

~Amy

From: Jack Kenworthy [mailto:jkenworthy@eolian-energy.com]
Sent: Friday, October 16, 2015 2:41 PM
To: Clark, Amy; 'dvalleau@trcsolutions.com'; generate
Cc: Knowland, Elizabeth
Subject: Re: AoT Application for Antrim Wind Park NH

Hi Amy,

Antrim Wind Energy's AoT application was submitted to the NH Site Evaluation Committee as part of its application for a Certificate of Site and Facility. A copy of the complete application for a Certificate of Site and Facility, including the AoT application was delivered to the Town of Antrim by hand on October 2, 2015. I am attaching here a copy of Application cover letter that is stamped as received by Donna Hanson, Town Administrator in the Town of Antrim. This was also submitted to the SEC.

I will have a check sent out for the additional \$1,500 sent out on Monday morning. Should this be addressed to your attention?

Thank you,

Jack

Jack Kenworthy
Chief Executive Officer
Eolian Renewable Energy LLC
155 Fleet Street
Portsmouth, NH 03801
603.570.4842 Office
603.386.6743 Fax
484.467.5315 Mobile
jkenworthy@eolian-energy.com
www.eolian-energy.com

From: "Clark, Amy" <Amy.Clark@des.nh.gov>
To: Dana Valleau <DValleau@trcsolutions.com>, generate <generate@eolian-energy.com>
Cc: "Knowland, Elizabeth" <Elizabeth.Knowland@des.nh.gov>
Subject: AoT Application for Antrim Wind Park NH

Dana Valleau or John Kenworthy,

We have received the AoT application for the above referenced project however we are not able to deem it complete until we receive the following:

- 1) Item 8A on the application – the date a copy of the complete application was sent to Antrim with proof of delivery
- 2) The outstanding balance of the application fee. The total fee for a project that disturbs 2.4 -2.5 million square feet is \$12,750. The check received is for \$11,250. Please submit the **remaining balance of \$1,500**. See <http://des.nh.gov/organization/divisions/water/aot/fees.htm> for the fee schedule. Please make checks payable to: "Treasurer State of New Hampshire."

Please have this to our office by October 22 so that we can continue the completeness review of your application. If you have any questions, please feel free to contact me.

Thank you.

~Amy

Amy Clark, PE
Civil Engineer | Alteration of Terrain Bureau
NH Department of Environmental Services
PO Box 95 | 29 Hazen Drive | Concord, NH 03302
Tel (603) 271 – 1087

MCLANE
MIDDLETON

REBECCA M. SCHLENKER
Direct Dial: 603-628-1250
Email: rebecca.schlenker@mclane.com
Admitted in NH
900 Elm Street, P.O. Box 326
Manchester, NH 03105-0326
T 603.625.6464
F 603.625.5650

October 7, 2015

NHPUC OCT08'15 AM 9:56

Martin P. Honigberg, Chairman
New Hampshire Site Evaluation Committee
21 South Fruit Street, Suite 10
Concord N.H. 03301-2429

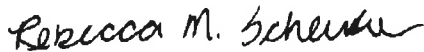
Re: NH Site Evaluation Committee Docket No. 2015-02:

Dear Chairman Honigberg:

Enclosed for filing with the New Hampshire Site Evaluation Committee (the "Committee"), in the above captioned matter, please find, pursuant to Site 301.03(h)(7), documentation indicating that written notice of the proposed project, including a copy of the application, has been given to the town of Antrim.

Please contact me should you have any questions.

Very truly yours,



Rebecca M. Schlenker

RS3:
Enclosure

MCLANE MIDDLETON

BARRY NEEDLEMAN
Direct Dial: 603-230-4407
Email: barry.needleman@mclane.com
Admitted in NH, MA and ME

October 2, 2015

Martin P. Honigberg, Chairman
New Hampshire Site Evaluation Committee
21 South Fruit Street, Suite 10
Concord, NH 03301-2429

RECEIVED
OCT 02 2015
BY: Serena Hanson 10:27 AM

Re: NH Site Evaluation Committee Docket No. 2015-02: Application of Antrim Wind Energy, LLC for a Certificate of Site and Facility for Construction of a Wind Project in Antrim New Hampshire

Dear Chairman Honigberg:

Enclosed for filing with the New Hampshire Site Evaluation Committee (the "Committee"), in the above-captioned matter, please find an original and 18 copies of the Application of Antrim Wind Energy, LLC for a Certificate of Site and Facility for construction of a 28.8 MW electrical generating facility consisting of nine Siemens SWT 3.2-113 direct drive wind turbines in Antrim, New Hampshire.

In addition to paper copies of the Application, a DVD containing the entire contents of the Application is being filed in accordance with N.H. Admin. Rule Site 301.01(a). We are also filing the original transcript of the pre-filing public information session in accordance with RSA 162-H:10, I. The original transcript is included with the application marked as original. A copy of the transcript has also been included with each paper copy of the application.

In accordance with RSA 162-H:7, the Application includes pre-filed testimony, exhibits and sufficient information to satisfy the application requirements of each state agency having jurisdiction, under state law or federal, to regulate the construction or operation of the proposed facility, and each agency's completed application forms.

Additionally, pursuant to RSA 162-H:8-a, the Applicant has included a check for the application filing fee in the amount of \$78,800. This reflects the \$50,000 fee for an electric generation facility, required under RSA 162-H:8-a(II)(a), and \$28,800 for each of the 28.8 MW of power generated by the facility, as provided in RSA 162-H:8-a(II)(a)(1).

McLane Middleton, Professional Association
Manchester, Concord, Portsmouth, NH | Woburn, MA

McLane.com

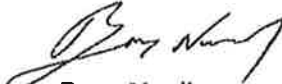
Chairman Martin P. Honigberg
October 2, 2015
Page 2

The Applicant is prepared to assist the SEC and state agency staff in any way that it can to provide for as expeditious a review as possible. RSA 162-H:7 provides that within 60 days of this filing, the Committee Chairperson or designee must make a determination as to whether the Application is complete and whether to accept it. Assuming that the Application is determined to be complete and is accepted, we would respectfully request that the Committee hold a pre-hearing conference as soon as possible thereafter in order to establish a procedural schedule.

In Docket No. 2014-05, the Committee granted the Applicant's Petition for Jurisdiction. This proceeding took more time than anticipated by the Applicant. The Applicant asks that as the Committee considers this Application, it have in mind that a prolonged process may be harmful to the Project. For example, in some instances leasing agreements and timelines for interconnecting with the existing power line necessitate that the Project complete permitting no later than December 31, 2016. AWE therefore respectfully requests that its Application be processed in as expeditious a manner as possible, while still respecting the legitimate rights of other parties and accommodating the needs of the Committee.

The Applicant is being represented by McLane Middleton, PA. An original and 18 copies of an Appearance is being filed concurrently with the Application. If you have any immediate questions or concerns regarding this Application, please do not hesitate to contact me at 603-226-0400, or via email at barry.needleman@mclane.com.

Very truly yours,



Barry Needleman

BN:rs3

Enclosures



14 Gabriel Drive
Augusta, ME 04330

207.620.3800 PHONE
207.621.8226 FAX

www.trcsolutions.com

October 22, 2015

Contoocook and North Branch Rivers LAC
Janet Renaud, Chair
89 Gould Hill
Greenfield, NH 03047
(603) 547-3433

RE: Antrim Wind Park Project Alteration of Terrain Permit Application

Dear Ms. Renaud:

Please find enclosed a copy of the Antrim Wind Park Project Alteration of Terrain Permit Application. The Project road entrance on the south side of Route 9 and a short section of the driveway are within the ¼-mile designated river buffer of the North Branch River, which is located on the north side of Route 9.

See application Exhibit 3 for an overview map of the Project, and at the back of the application, please refer to the Stormwater Design Drawing SW-1 for a detail plan view of the entrance and driveway.

If you have any questions or would like to discuss further, please contact Jack Kenworthy at (603) 570-4842 or generate@colian-energy.com or Dana Valteau at (207) 620-3834 or dvalteau@trcsolutions.com.

Sincerely,

Dana Valteau
Environmental Specialist

Valleau, Dana

From: trackingupdates@fedex.com
Sent: Friday, October 23, 2015 11:55 AM
To: Valleau, Dana
Subject: FedEx Shipment 774802064040 Delivered

Your package has been delivered

Tracking # 774802064040

Ship date:
Thu, 10/22/2015

Dana Valleau
TRC
Augusta, ME 04330
US



Delivered

Delivery date:
Fri, 10/23/2015 11:54
am

Janet Renaud, Chair
Contoocook & North Branch
Rivers LA
89 Gould Hill
GREENFIELD, NH 03047
US



Personalized Message

Antrim Alteration of Terrain Permit Application

Shipment Facts


Our records indicate that the following package has been delivered.

Tracking number: [774802064040](#)
Status: Delivered: 10/23/2015 11:54 AM
Signed for By: Signature not required
Reference: 182878.2014.0000 000003
Signed for by: Signature not required
Delivery location: GREENFIELD, NH
Delivered to: Residence
Service type: FedEx Priority Overnight
Packaging type: FedEx Box
Number of pieces: 1

Weight: 7.00 lb.
Special handling/Services: Deliver Weekday
Residential Delivery

This tracking update has been requested by:

Company name: TRC
Name: Dana Valleau
Email: mblair@trcsolutions.com

 Please do not respond to this message. This email was sent from an unattended mailbox. This report was generated at approximately 10:55 AM CDT on 10/23/2015.

To learn more about FedEx Express, please go to fedex.com.

All weights are estimated.

To track the latest status of your shipment, click on the tracking number above, or go to fedex.com.

This tracking update has been sent to you by FedEx on the behalf of the Requestor noted above. FedEx does not validate the authenticity of the requestor and does not validate, guarantee or warrant the authenticity of the request, the requestor's message, or the accuracy of this tracking update. For tracking results and terms of use, go to fedex.com fedex.com.

Thank you for your business.

6. BRIEF PROJECT DESCRIPTION (PLEASE DO NOT REPLY "SEE ATTACHED")	
Construct 9 wind turbines and associated infrastructure, including access roads, an electric collection system, an operations and maintenance building, and a substation in Antrim, NH.	
7. IF APPLICABLE, DESCRIBE ANY WORK STARTED PRIOR TO RECEIVING PERMIT	
Installation of meteorological tower (2009).	
8. REQUIRED QUESTIONS (PLEASE DO NOT LEAVE FIELDS BLANK. IF NOT APPLICABLE, STATE "N/A")	
A. Date a copy of the <i>complete</i> application was sent to the municipality ¹ : <u> / / </u> . (Attach proof of delivery)	
B. Total area of disturbance: <u>2,493,887</u> square feet	
C. Additional impervious cover as a result of the project: <u>495,348</u> square feet (use the "-" symbol to indicate a net reduction in impervious coverage). Total impervious cover: <u>495,348</u> square feet.	
D. Total undisturbed cover: _____ square feet	
E. Number of lots proposed: <u>0</u>	
F. Total length of roadway: <u>19,008</u> linear feet	
G. Select plan type submitted: <input type="checkbox"/> Land Conversion <input checked="" type="checkbox"/> Detailed Development <input type="checkbox"/> Excavation, Grading & Reclamation <input type="checkbox"/> Steep Slope	
H. Name of receiving waters: <u>NORTH BRANCH RIVER, GREGG LAKE, UNNAMED STREAM</u>	
Using NHDES's Web GIS OneStop program (www2.des.state.nh.us/gis/onestop/), with the Surface Water Impairment layer turned on, list the impairments identified: <u>NA</u> (enter "NA" if no pollutants are listed). For more guidance see: http://des.nh.gov/organization/divisions/water/wmb/tmdl/documents/onestop_gis_wgc_ref_guide.pdf	
I. <input checked="" type="checkbox"/> This project is within ¼ mi of a <u>designated river (River name: North Branch River)</u> AND I have notified the <u>Local River Management Advisory Committee</u> by providing them with a copy of the complete application ¹ , including all supporting materials, on Month: <u>10</u> Day: <u>23</u> Year: <u>2015</u> (Attach proof of delivery) <input type="checkbox"/> This project is not within ¼ mi of a designated river.	
J. Name of species identified by the Natural Heritage Bureau as threatened or endangered or of concern: <u>See attached NHHNB letter.</u>	
K. Cut volume <u>0</u> cubic feet and fill volume <u>NA</u> cubic feet within the 100-year floodplain (enter "NA" if not within the floodplain)	
L. Is the project within a Water Supply Intake Protection Area (WSIPA)? YES <input type="checkbox"/> NO <input checked="" type="checkbox"/> Is the project within a Groundwater Protection Area (GPA)? YES <input type="checkbox"/> NO <input checked="" type="checkbox"/> Are the well setbacks outlined in Env-Wq 1508.02 being met? YES <input checked="" type="checkbox"/> NO <input type="checkbox"/>	
Note: Guidance document titled " Using DES's OneStop WebGIS to Locate Protection Areas " is available online. For more details on the restrictions in these areas, read Chapter 3.1 in Volume 2 of the NH Stormwater Manual.	

¹ In accordance with Env-Wq 1503.05 (c)(4), provide proof that a completed application form, checklist, plans and all other supporting materials have been sent or delivered to the governing body of each municipality in which the project is proposed. Env-Wq 1503.05 (c)(4) also requires the applicant to provide proof that a completed application form, checklist, plans and all other supporting materials have been sent or delivered to the Local River Advisory Committee, if the project is within 1/4 mi of a designated river.

Ridge.Mauck@des.nh.gov or (603) 271-2147

NHDES Alteration of Terrain Bureau, PO Box 95, Concord, NH 03303-0095

www.des.nh.gov

Subject: FW: RFI Response - Work Number 201504487, 354 Keene Road, Antrim, NH
Attachments: ISDS_201504487 Septic Plan_RevB.PDF; DES AoT Acceptance Letter 102015.pdf; DES Wetlands Application Acceptance 101915.pdf

From: King, Darren [<mailto:Darren.King@des.nh.gov>]
Sent: Monday, November 02, 2015 8:24 AM
To: Pettit, David
Subject: RE: RFI Response - Work Number 201504487, 354 Keene Road, Antrim, NH

I have received the corrected plan; prior to final subsurface review please provide copy of the approved AoT and Dredge & Fill permits.
Thank you for the prior information.
Darren

From: Pettit, David [<mailto:david.pettit@amecfw.com>]
Sent: Sunday, November 01, 2015 9:12 PM
To: King, Darren
Subject: RE: RFI Response - Work Number 201504487, 354 Keene Road, Antrim, NH

Hi Darren,

As requested, please see revised plan attached. I've also attached letters of acceptance for the other permit applications, to show they have been submitted, though they are still being processed.

Let me know if you have any questions.

Thanks,

Dave

State of New Hampshire
Site Evaluation Committee



Martin P. Honigberg, Esquire
Chairman

Thomas S. Burack, Esquire
Vice-Chair

Pamela G. Monroe
SEC Administrator

<http://www.nhsec.nh.gov>
21 South Fruit St., Suite 10
Concord, New Hampshire
03301-2429
Telephone (603) 271-2435
Fax (603) 271-3878

November 5, 2015

VIA E-MAIL AND FIRST CLASS MAIL

Rebecca Walkley, Esq.
McLane Middleton, PA
11 S. Main Street, Suite 500
Concord, NH 03301

**Re: Application of Antrim Wind Energy, LLC, for a Certificate of Site and Facility for Construction of a Wind Project in Antrim, New Hampshire
SEC Docket No. 2015-02**

Dear Attorney Walkley:

As we discussed, I met with representatives of the New Hampshire Department of Environmental Service, Water Division on Tuesday, November 3, 2015 to clarify the attached request for information transmitted by DES on October 16, 2015. DES agreed that the information requested in Paragraph 2 of the attachment is not required to be submitted by Antrim Wind Energy, LLC in order to process the Application for Approval of Individual Sewage Disposal System, Work Order Number 201504487 (as designated by DES), and filed as Appendix 2F to the Application for Site and Facility in the above referenced docket.

If you have any questions, I can be reached at 271-2435.

Sincerely,

A handwritten signature in cursive script, appearing to read "P. Monroe".

Pamela G. Monroe
Administrator
NH Site Evaluation Committee

Attachment
Ec: Service List



The State of New Hampshire
Department of Environmental Services



Thomas S. Burack, Commissioner

REQUEST FOR MORE INFORMATION

OCTOBER 16, 2015

ANTRIM WIND ENERGY LLC
155 FLEET ST
PORTSMOUTH NH 03801

RE: Subsurface Systems Bureau, Application for Approval of Individual Sewage Disposal System (RSA 485:A)
Work Number: 201504487
Subject Property: 354
KEENE RD
ANTRIM NH 03440
TAX MAP: 212, TAX LOT: 27

Dear Applicant:

The Department of Environmental Services (DES) has reviewed the above referenced application and has determined that additional information is needed to clarify and complete it, or design issues exist that must be addressed:

1. Provide ledge probes down slope of the proposed system to prove adequate receiving area in accordance with Env-Wq 1006.04(c).
2. In accordance with Env-Wq 1004.14, if an ISDS requires state approvals or permits under other state statutes, DES shall not approve the application until the department receives information confirming other approvals have been obtained. Please provide a copy of the dredge & Fill permit; and Alteration of Terrain permit.

In accordance with Env-Wq 1003.02 (c), if DES does not receive a complete response to the above requested information, including amended plans as necessary to incorporate additional information within 180 days of this letter, your request for a construction approval will be denied.

If you have any questions, please contact me at 603-271-1488 or darren.king@des.nh.gov.

Sincerely,

Darren K. King
Subsurface Systems Bureau
Land Resources Management

cc: DARIO CARRARA BUILDING INSPECTOR