

AREA FORM

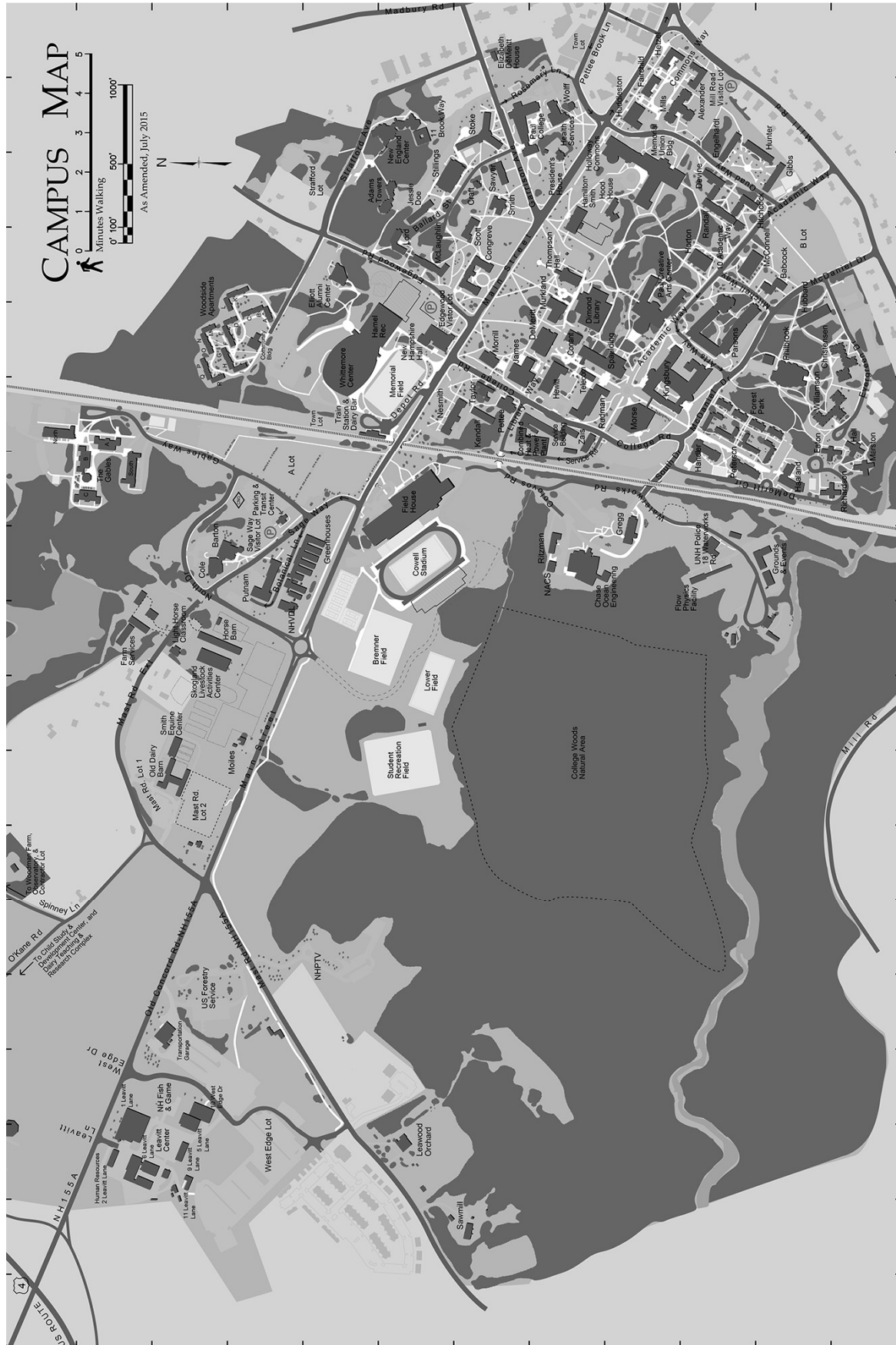
SEACOAST RELIABILITY PROJECT AREA FORM



see also UNH campus map and list of building beginning next page

AREA FORM

SEACOAST RELIABILITY PROJECT AREA FORM



AREA FORM**SEACOAST RELIABILITY PROJECT AREA FORM****UNH BUILDINGS**

(<http://www.library.unh.edu/find/archives/buildings>)

Central Campus

New England Center 1967-68, 1988, 2010
 Elliott Alumni Center ca. 1976
 Woodside Apartments 1984
 The Gables Apartments 1991
 Whittemore Center and Hamel Rec 1995
 Memorial Field 1921/2002
 New Hampshire Hall 1906/1940
 Durham-UNH Railroad Station 1911-12
 Fieldhouse 1937/1968
 Cowell Stadium 1936/2015
 Nesmith Hall 1893/1932/1939
 Taylor Hall, Dairy Building 1910
 Pettee Hall 1938/1999
 Kendall Hall 1970
 Heating Plant 1927-29
 Service Building 1939/ca. 1985
 Zais Hall, ROTC 1948
 Morrill Hall 1902
 James Hall 1929, 2008 additions
 Hewitt Hall 1893
 Demeritt Hall rebuilt 2008.
 Murkland Hall 1926-27
 Conant Hall 1893
 Thompson Hall 1892-93
 Diamond Library 1957/1998
 Hamilton Smith Hall 1907/1937-38
 Hood House 1931-32
 Holloway Commons 2003
 Memorial Union Building 1957
 Presidents House 1904
 Paul College 2013
 Health Services 1989
 Rudman Hall 1995
 Morse Hall 1985
 Spaulding Hall 1960
 Kingsbury Hall 1950
 Paul Creative Arts Center
 Parsons Hall 1966, 2010
 Horton Hall 1966
 McConnell Hall 1967

Residence Halls: "The Hills"

Smith Hall 1908
 Congreve Hall 1930, 1938, 1940
 Scott Hall 1933
 Sawyer Hall 1951
 Stoke Hall 1964
 Stillings Dining Hall 1963
 Jessie Doe Hall 1963
 McLaughlin Hall 1955
 Lord Hall 1958
 Residence Halls: "The Valley"
 Fairchild Hall 1915-16
 Huddleston Hall Dining Commons 1919
 Hetzel Hall 1927
 Alexander 1951
 Mills 2002
 Hitchcock 1959
 Randall 1959
 Devine 1966
 Gibbs Hall 1946
 Hunter Hall 1946
 Englehart Hall 1946

Residence Halls: "The Timbers"

Babcock Hall Graduate student housing 1967
 Philbrook Dining Hall 1969
 Hubbard Hall 1967
 Christiansen Hall 1969
 Williamson Hall 1969
 Forest Park Apartments ca. 1961
 Richardson, Marston, Eaton and Hall Mini-dorms
 1974
 Haaland Hall 2007
 Peterson Hall 2007
 Handler Hall 2007

AREA FORM

SEACOAST RELIABILITY PROJECT AREA FORM

Waterworks and Colovos Roads

Ritzman Hall 1960

Chase Ocean Engineering 1996

Gregg Hall 2001

UNH Police ca. 2005

Flow Physics Facility ca. 2010

Grounds and Events 1980s

Waterworks 1930s

Thompson School of Applied Sciences

Greenhouses ca. 1950

Putnam 1938

Parking and Transit Center 1930s

Barton Hall 1969

Cole Hall 1987

Farm Services, various

Horse barns 1980s

Old Dairy Barn 1930s

Woodman House ca. 1800

Moiles House, ca. 1900


AREA FORM

SEACOAST RELIABILITY PROJECT AREA FORM



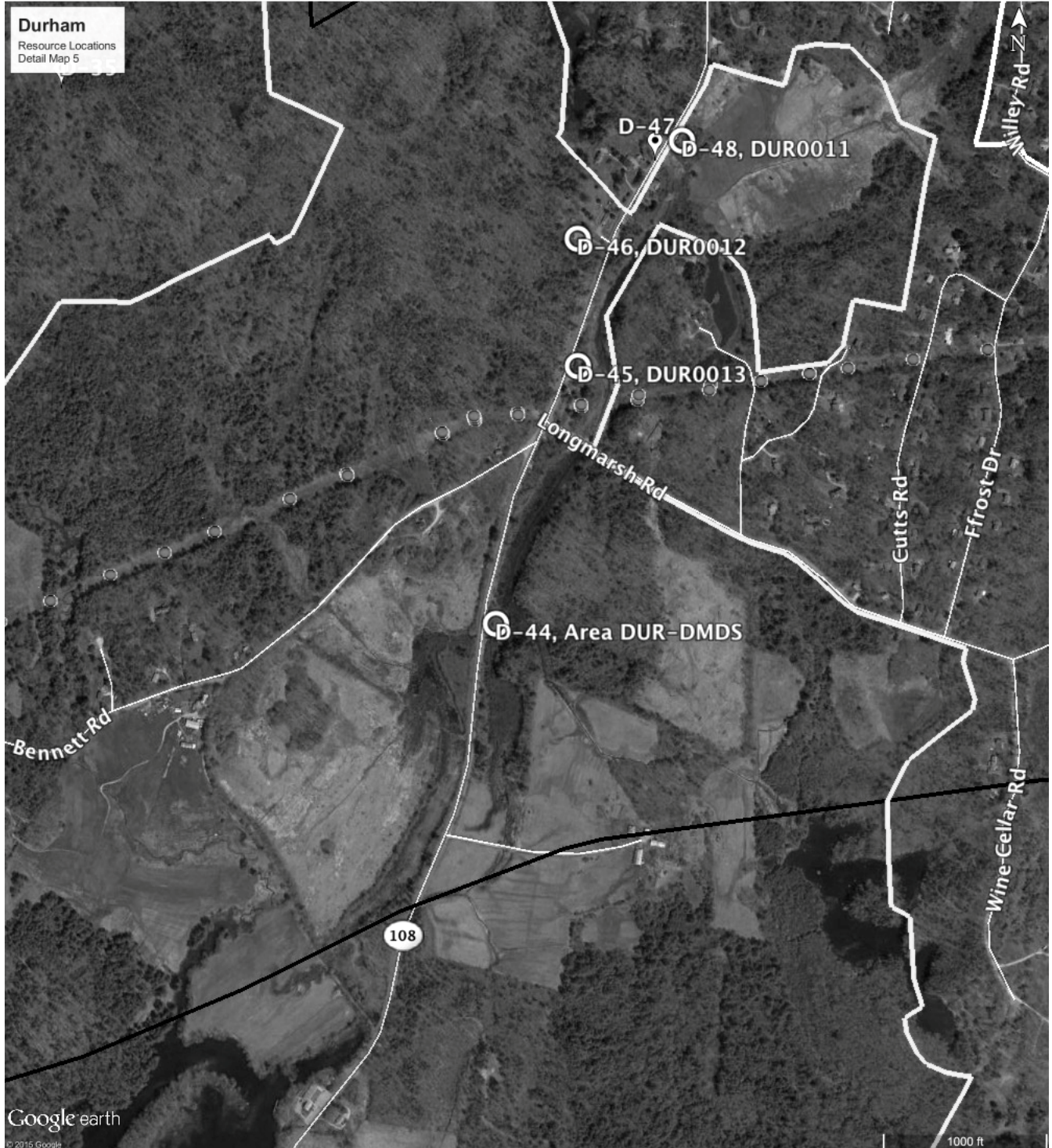
AREA FORM

SEACOAST RELIABILITY PROJECT AREA FORM



AREA FORM

SEACOAST RELIABILITY PROJECT AREA FORM



AREA FORM

SEACOAST RELIABILITY PROJECT AREA FORM



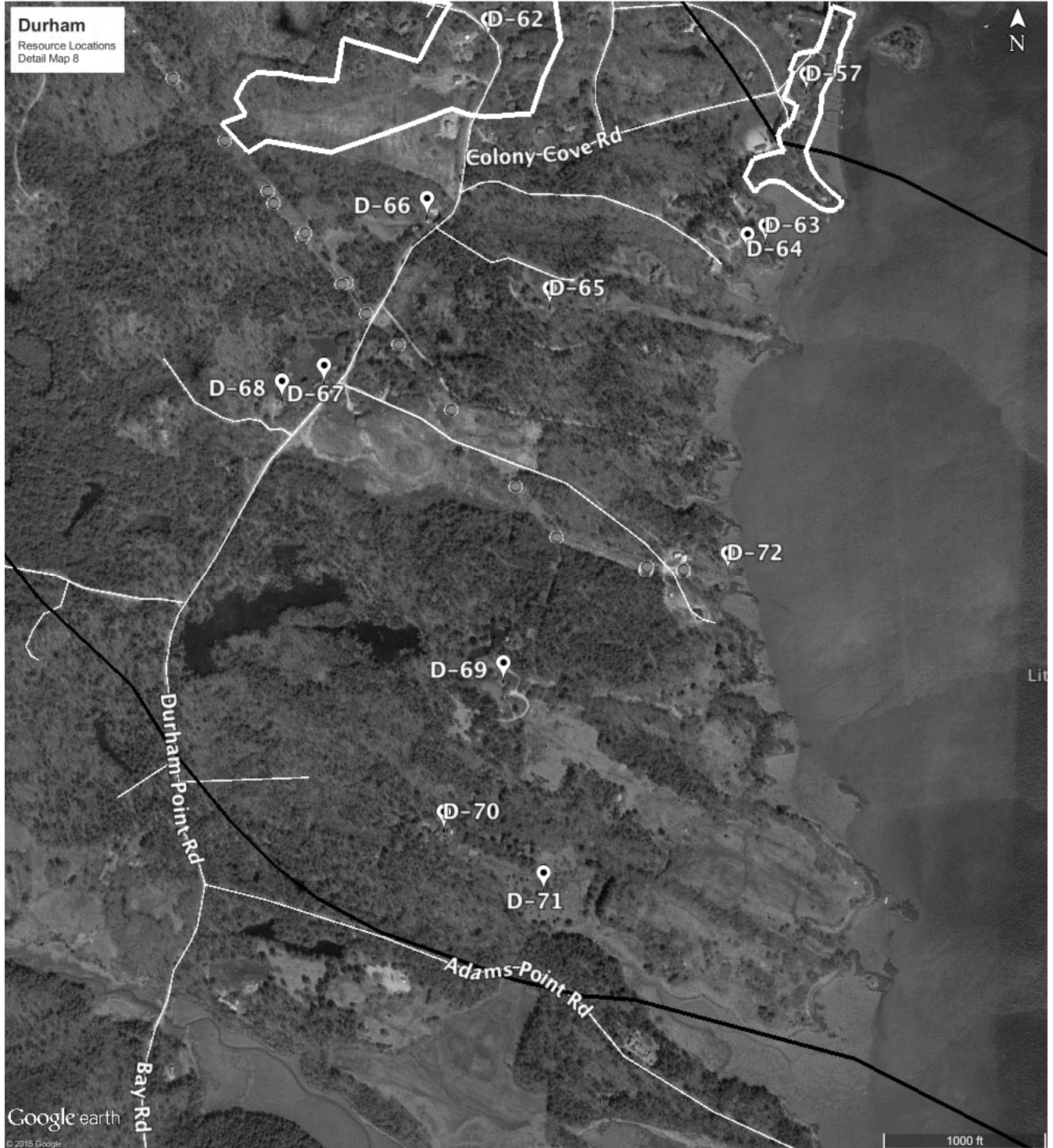
AREA FORM

SEACOAST RELIABILITY PROJECT AREA FORM



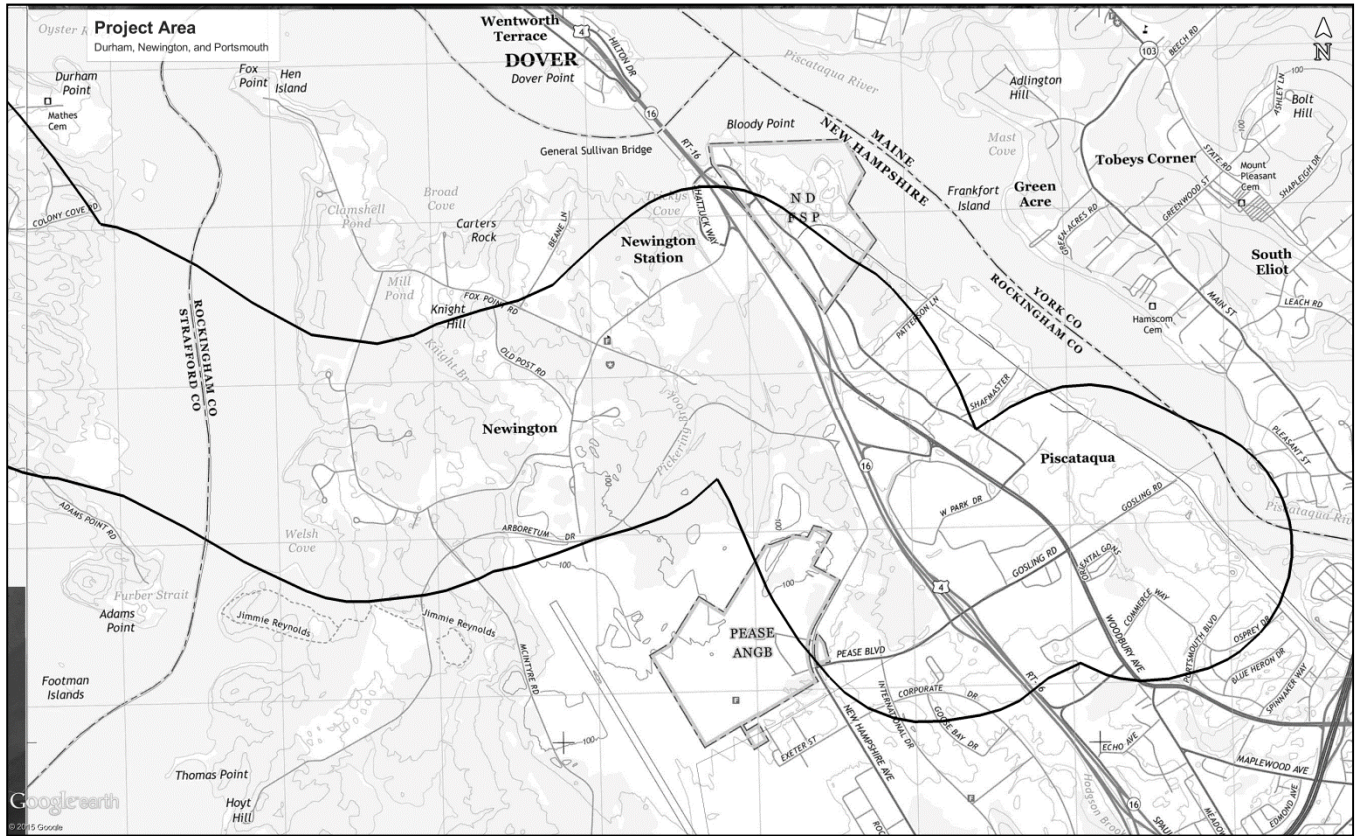
AREA FORM

SEACOAST RELIABILITY PROJECT AREA FORM




AREA FORM

SEACOAST RELIABILITY PROJECT AREA FORM




AREA FORM

SEACOAST RELIABILITY PROJECT AREA FORM



AREA FORM

SEACOAST RELIABILITY PROJECT AREA FORM



AREA FORM

SEACOAST RELIABILITY PROJECT AREA FORM



AREA FORM

SEACOAST RELIABILITY PROJECT AREA FORM



AREA FORM

SEACOAST RELIABILITY PROJECT AREA FORM



AREA FORM

SEACOAST RELIABILITY PROJECT AREA FORM



AREA FORM

SEACOAST RELIABILITY PROJECT AREA FORM




AREA FORM

SEACOAST RELIABILITY PROJECT AREA FORM




AREA FORM

SEACOAST RELIABILITY PROJECT AREA FORM




AREA FORM

SEACOAST RELIABILITY PROJECT AREA FORM



AREA FORM

SEACOAST RELIABILITY PROJECT AREA FORM



AREA FORM







SEACOAST RELIABILITY PROJECT AREA FORM



AREA FORM







SEACOAST RELIABILITY PROJECT AREA FORM

Key to Viewshed Map Symbols

<p style="text-align: center; font-size: 24pt;">D-57</p>	<p>Project ID</p>
	<p>Pre-1968 resource or area of resources that have not been surveyed</p>
	<p>Resource that has been surveyed and determined eligible</p>
	<p>Resource that has been surveyed and determined not eligible</p>
	<p>National-Register- or State-Register-Listed resource</p>
	<p>Areas – yellow or turquoise line outlined; type indicated by symbol</p> <p>Black line is edge of APE and Project Area</p> <p>Thin white lines are roads</p>
	<p>Project Structures</p>

AREA FORM

SEACOAST RELIABILITY PROJECT AREA FORM

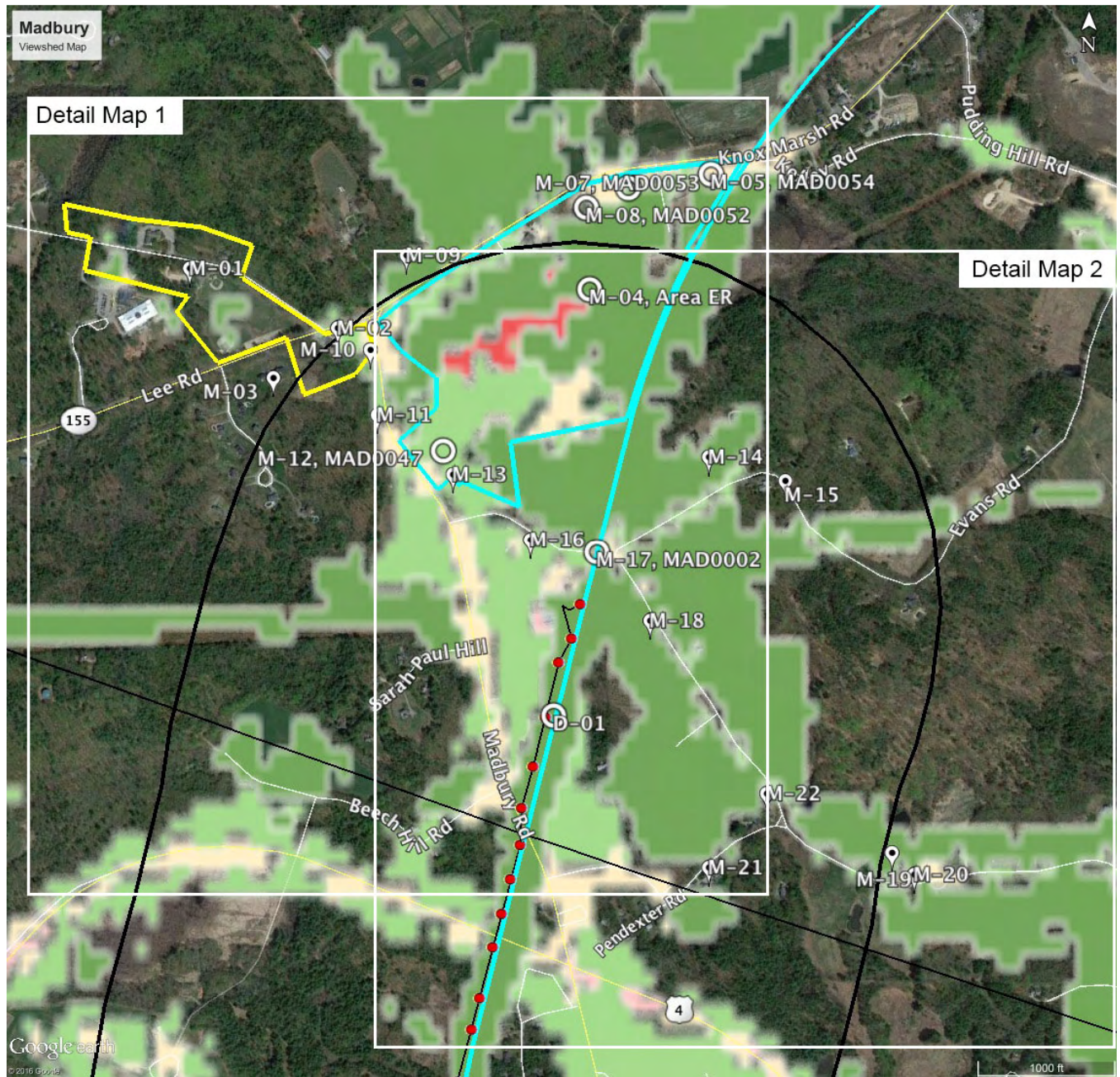
<p>Areas With Potential Visibility*</p>  <ul style="list-style-type: none">  Other Areas  Developed, Open Space  Developed, Low Intensity  Developed, Medium Intensity  Developed, High Intensity 	<p>Key to viewshed map shading (LandWorks)</p> <p>*Classifications are based on the MRLC National Land Cover Database classification system. Most developed areas (low to high intensity) will typically have filtered or no views of the project due to intervening structures.</p>
-------------------------------------------------------------------------------------------------------------------------------------------------------------------------------------------------------------------------------------------------------------------------------------------------------------------------------------------------------------------------------------------------------------------------------------------------------------------------------------------------------------------------------------------------------------------------------------------------------------------------------------------------------------------------------------------------------------------------------------------------------------------	---------------------------------------------------------------------------------------------------------------------------------------------------------------------------------------------------------------------------------------------------------------------------------------------

Viewshed mapping is generated from the top of each structure and accounts only for deciduous, coniferous and mixed forest cover at an assumed height of 40 feet. This viewshed does not account for the screening effects of buildings, structures, site-specific vegetation, actual tree heights and density, variations in eye sight, and atmospheric and weather conditions. No all structures (or portions of structures) will be visible. Therefore, the viewshed map will often overstate potential visibility. It does not and cannot represent actual conditions on the ground. Viewshed mapping is based on best available data at the time from Ever Source, NHGRANIT, and USGS. Mapping is only as accurate as the original source. LandWorks does not guarantee the accuracy of this information.

AREA FORM

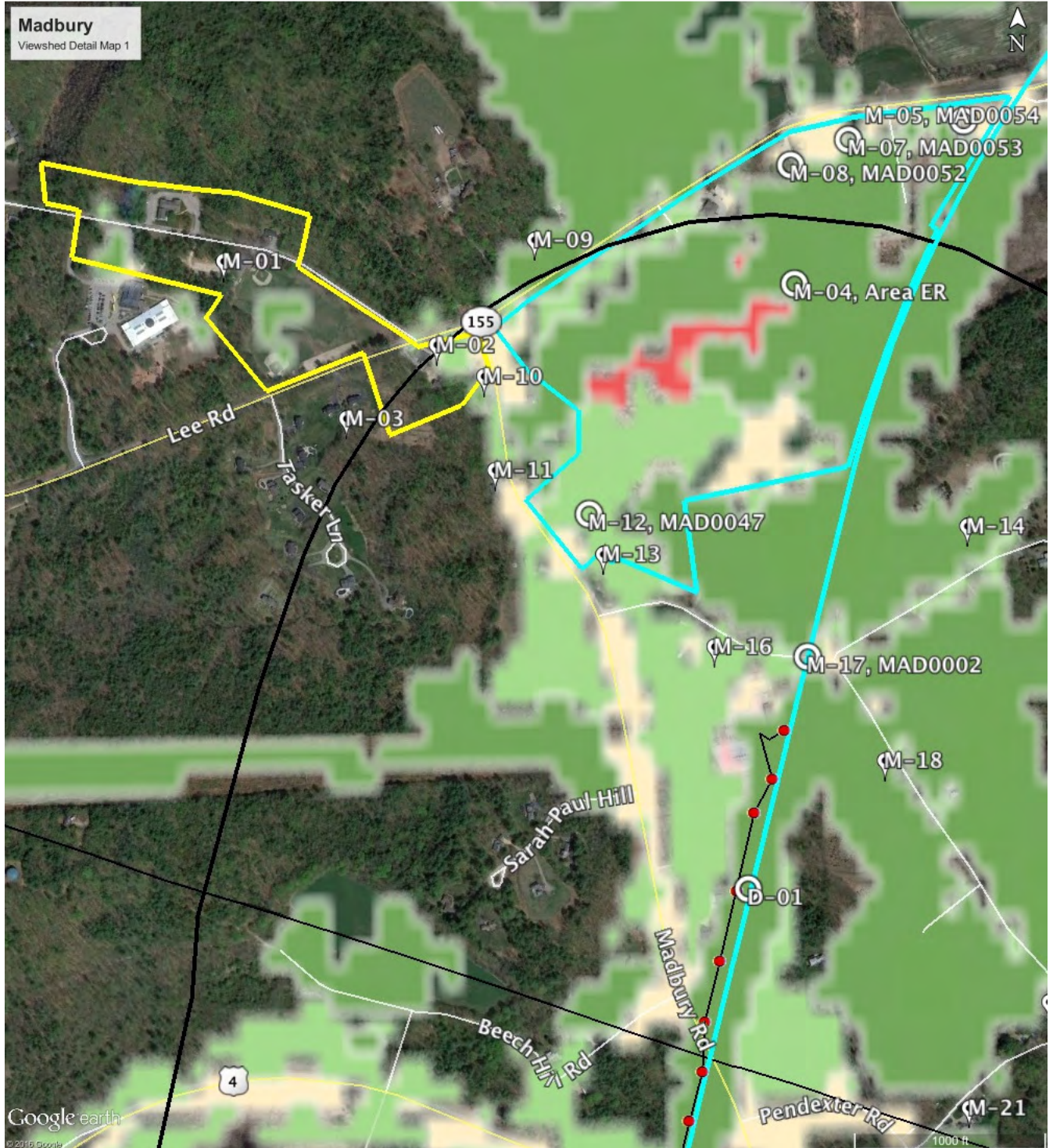
SEACOAST RELIABILITY PROJECT AREA FORM

Viewshed Maps



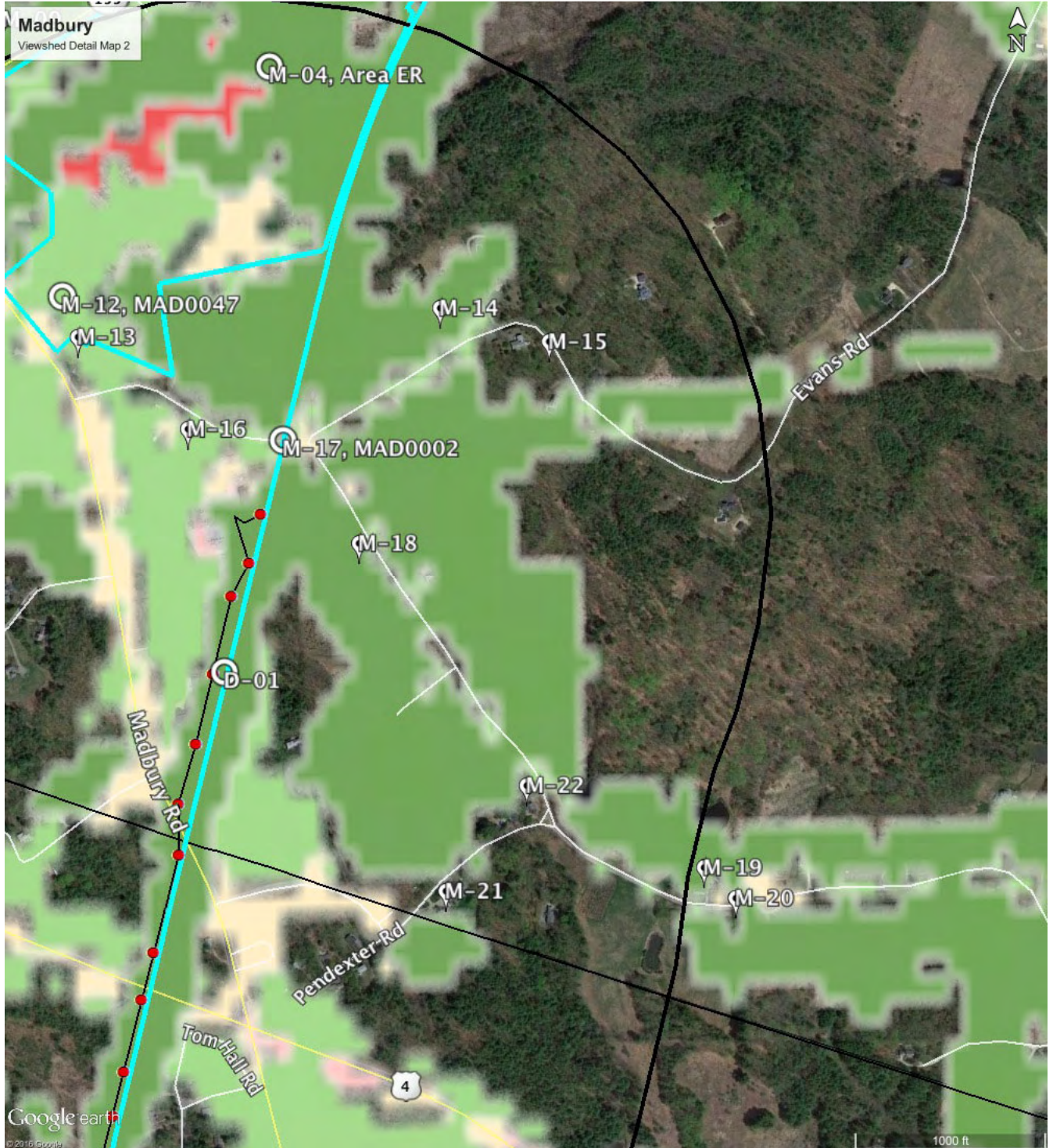
AREA FORM

SEACOAST RELIABILITY PROJECT AREA FORM



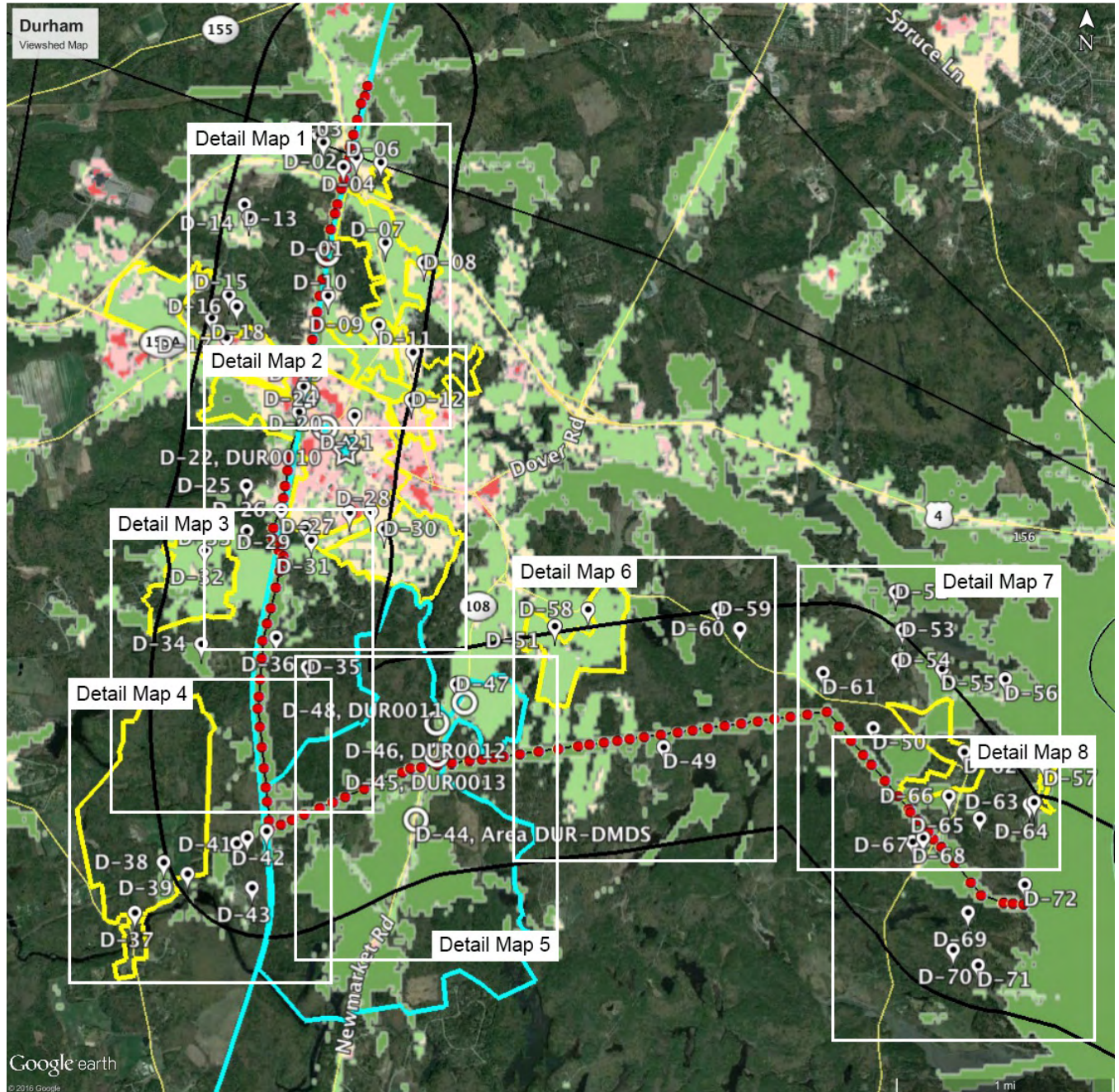
AREA FORM

SEACOAST RELIABILITY PROJECT AREA FORM



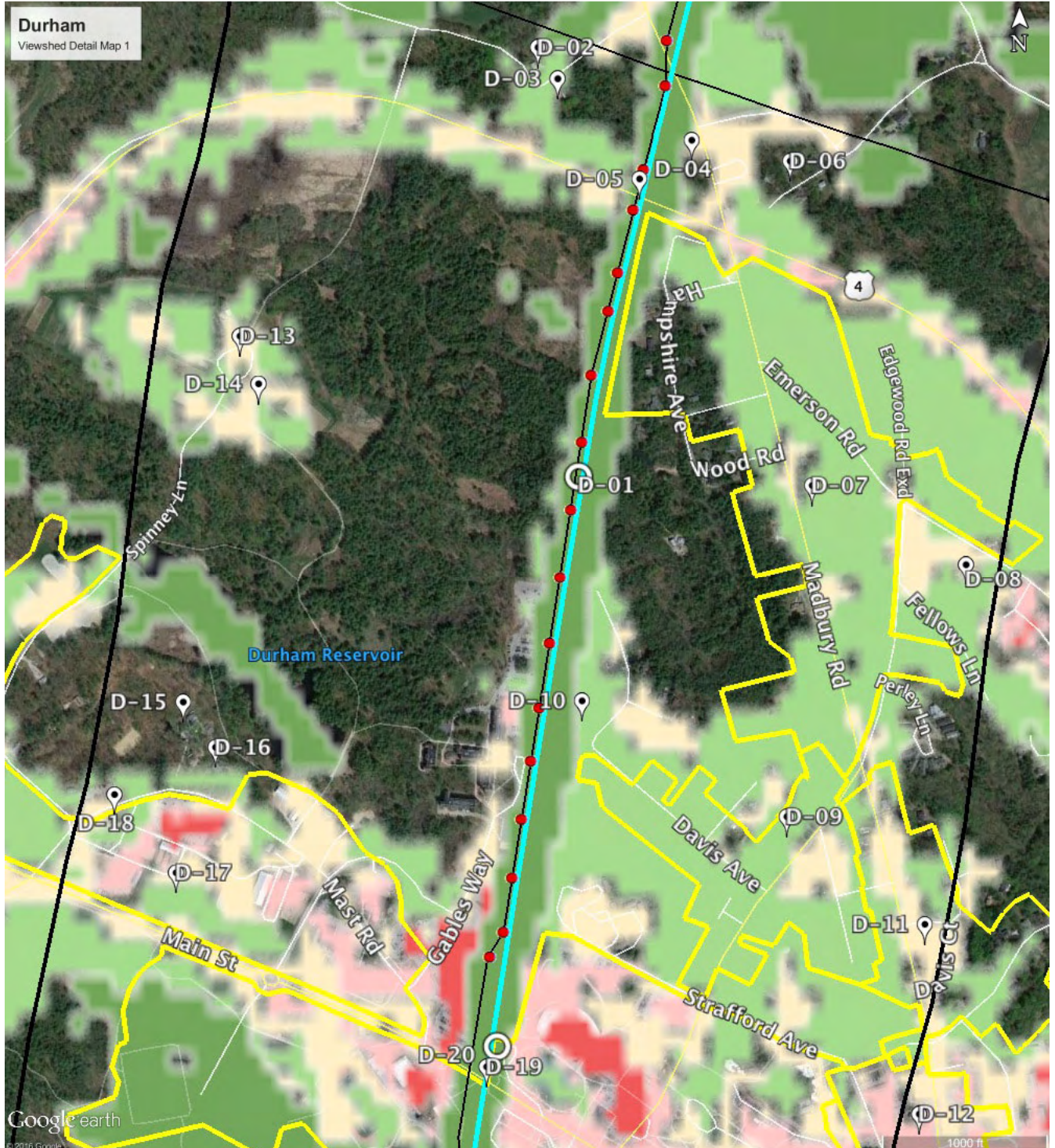
AREA FORM

SEACOAST RELIABILITY PROJECT AREA FORM



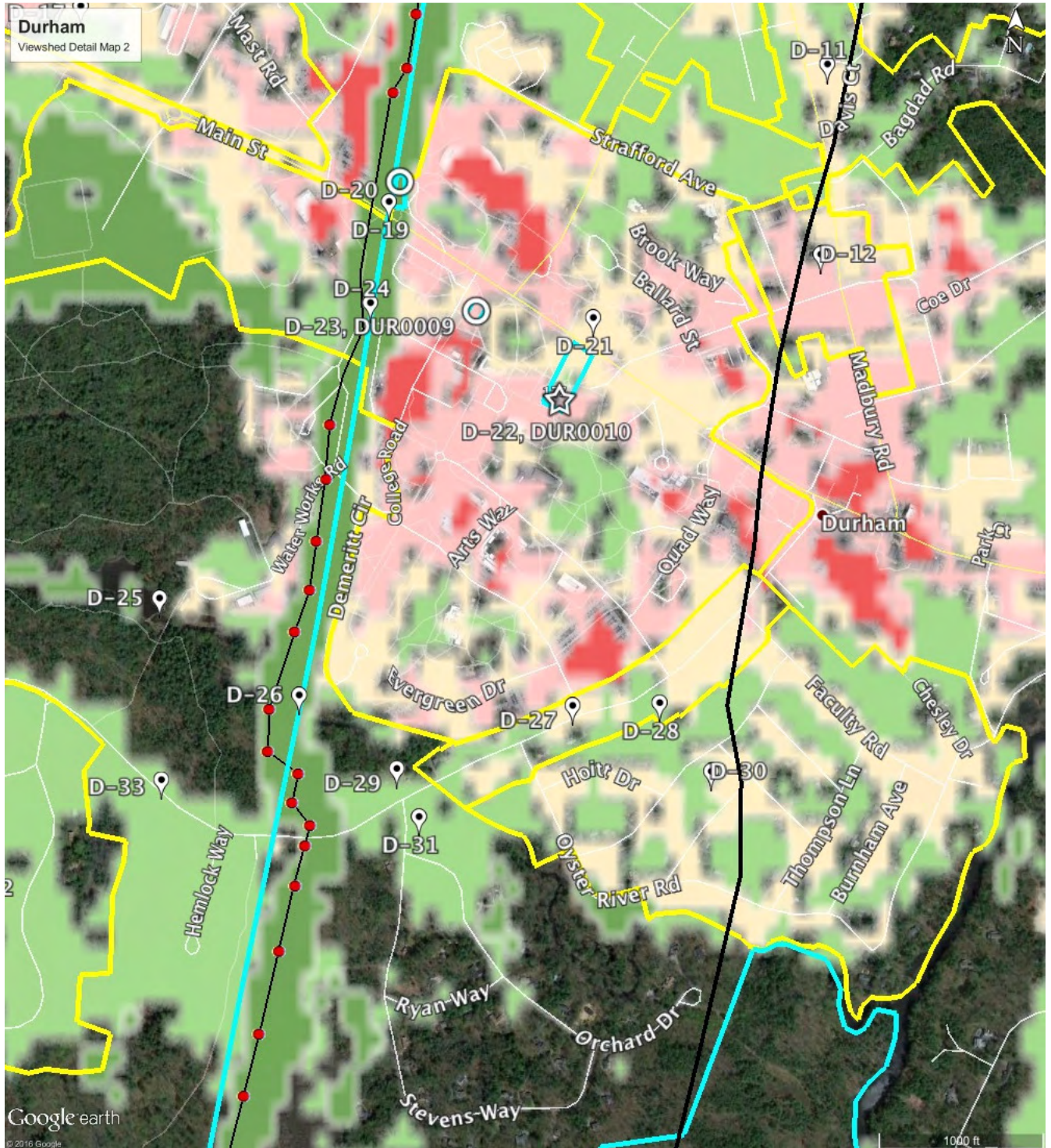
AREA FORM

SEACOAST RELIABILITY PROJECT AREA FORM



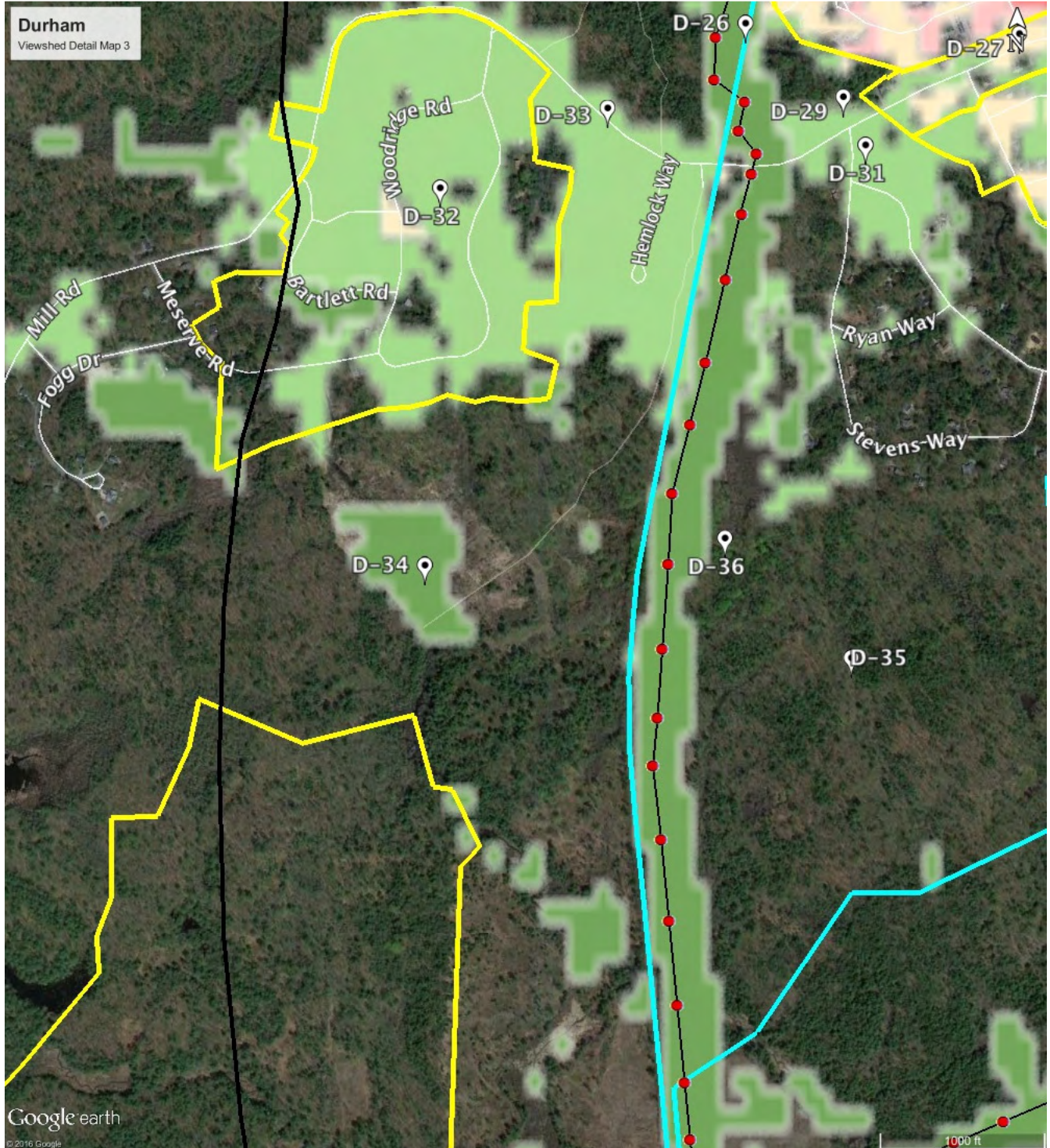
AREA FORM

SEACOAST RELIABILITY PROJECT AREA FORM



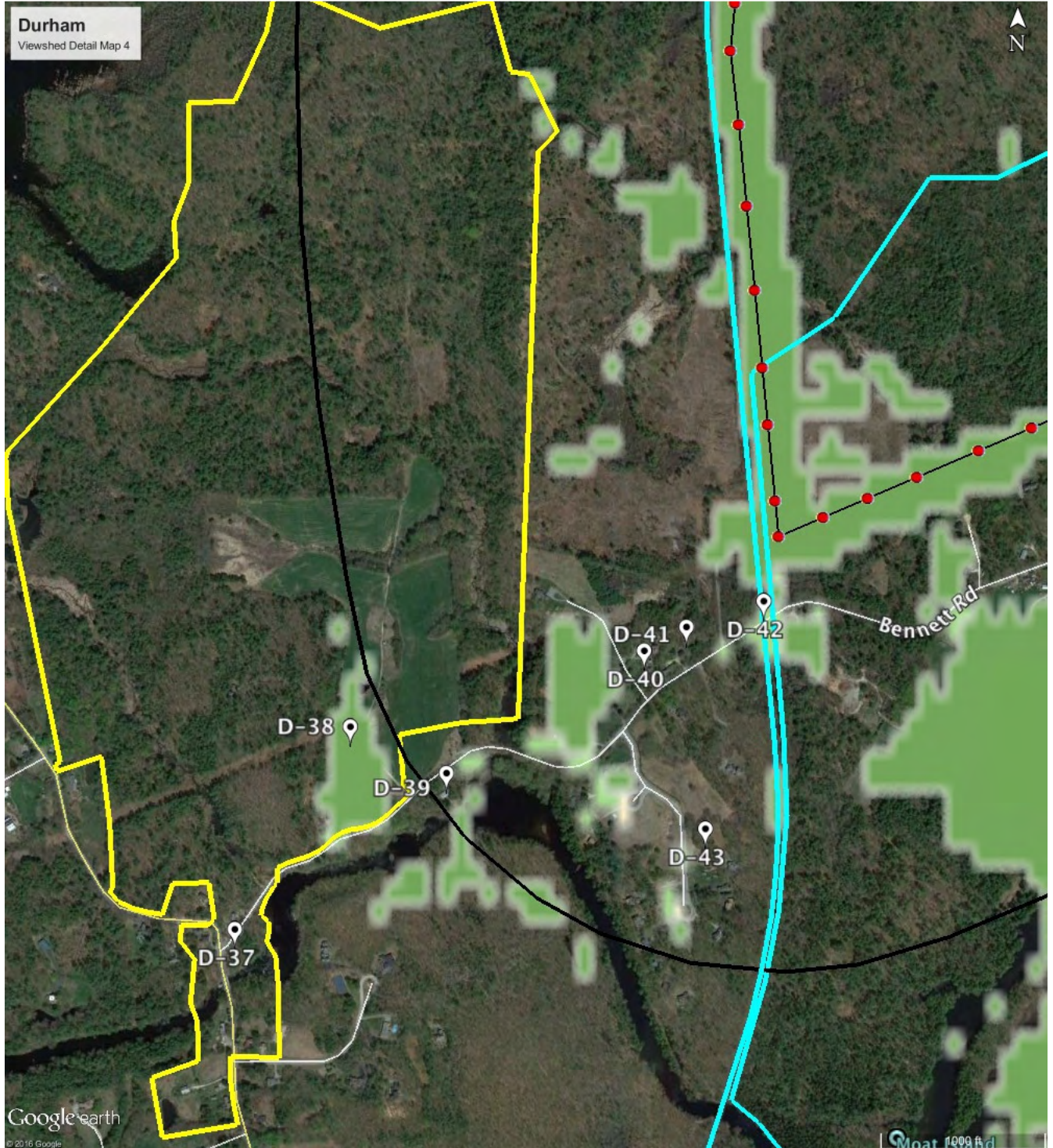
AREA FORM

SEACOAST RELIABILITY PROJECT AREA FORM



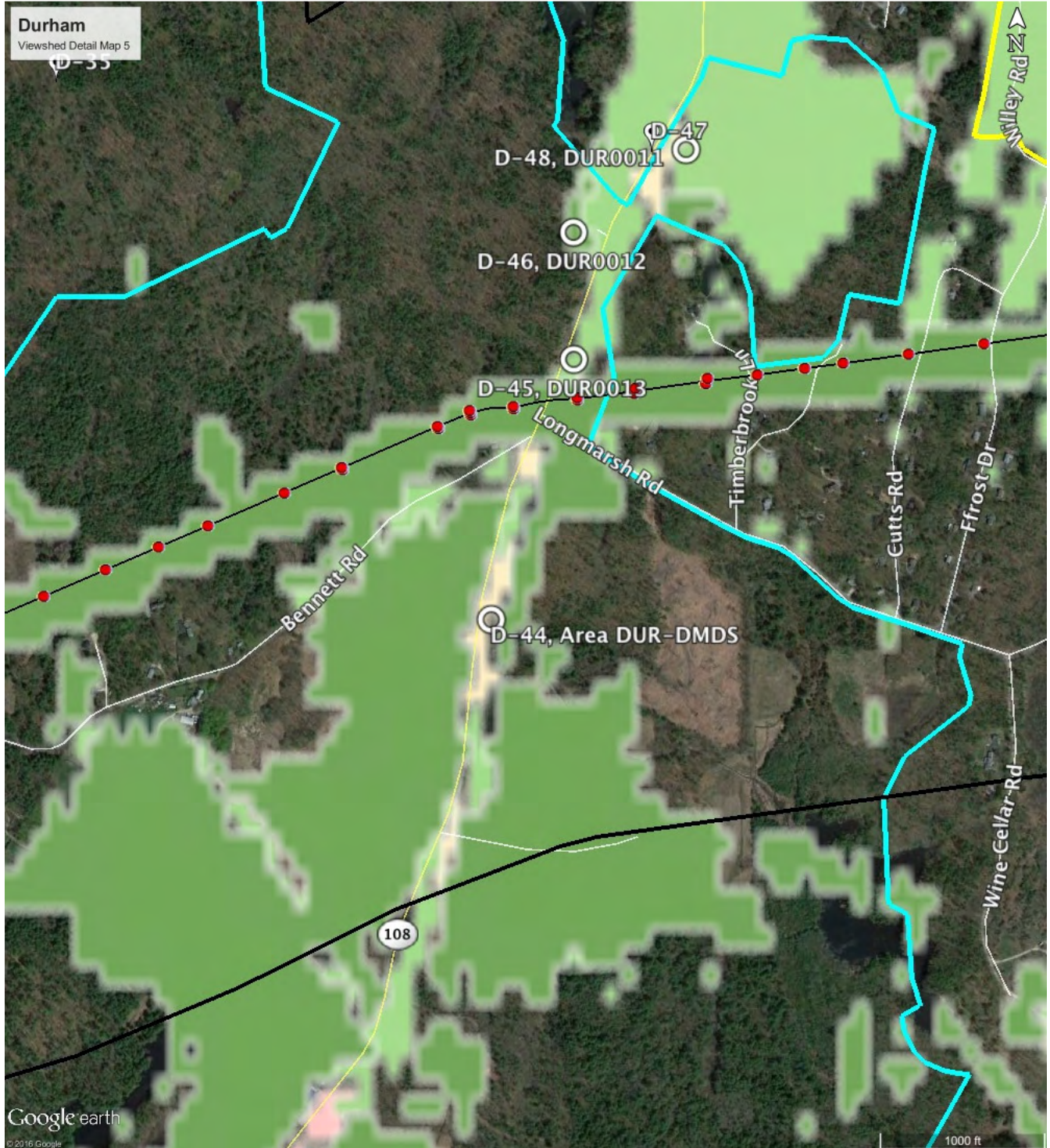
AREA FORM

SEACOAST RELIABILITY PROJECT AREA FORM



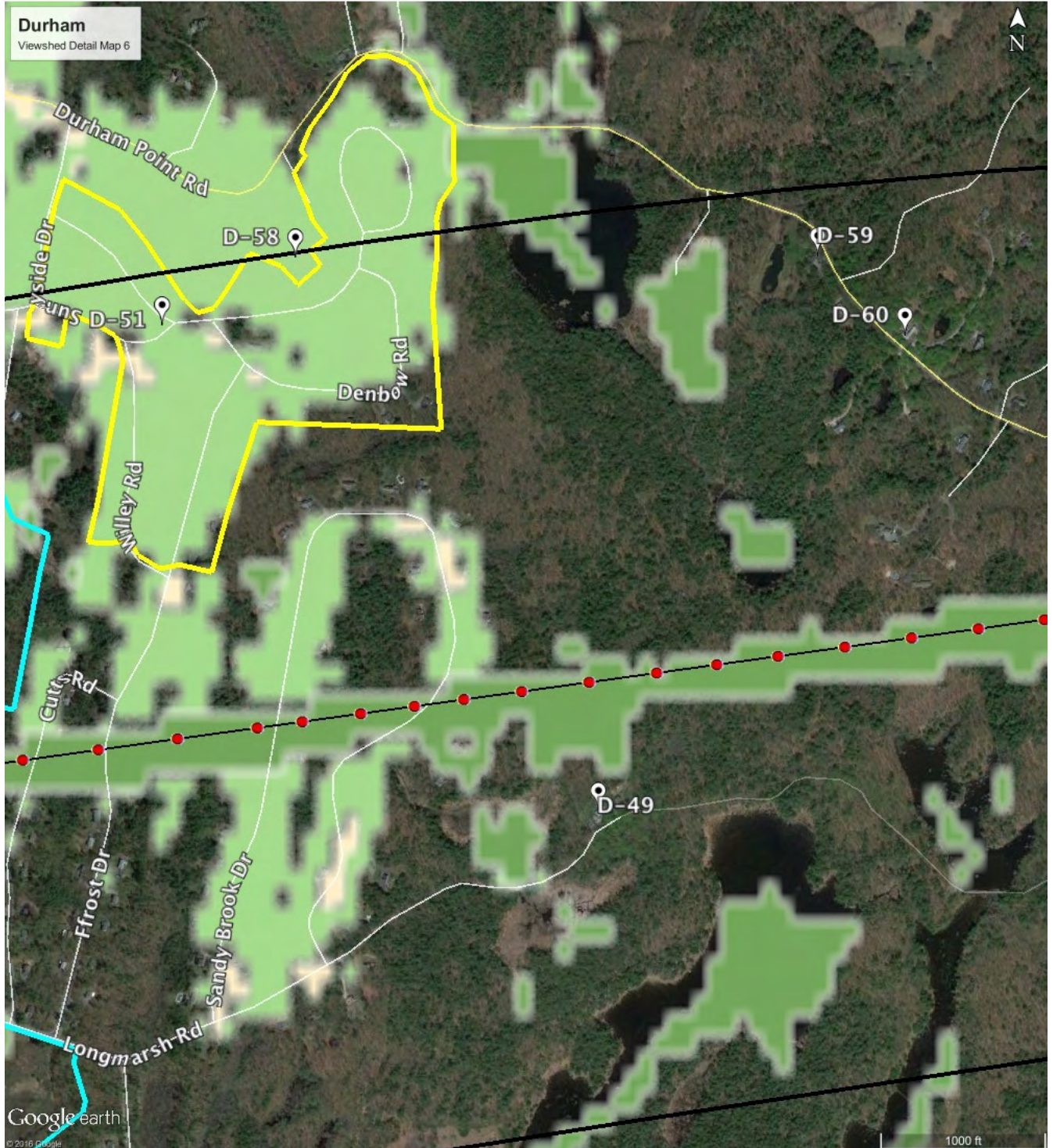
AREA FORM

SEACOAST RELIABILITY PROJECT AREA FORM



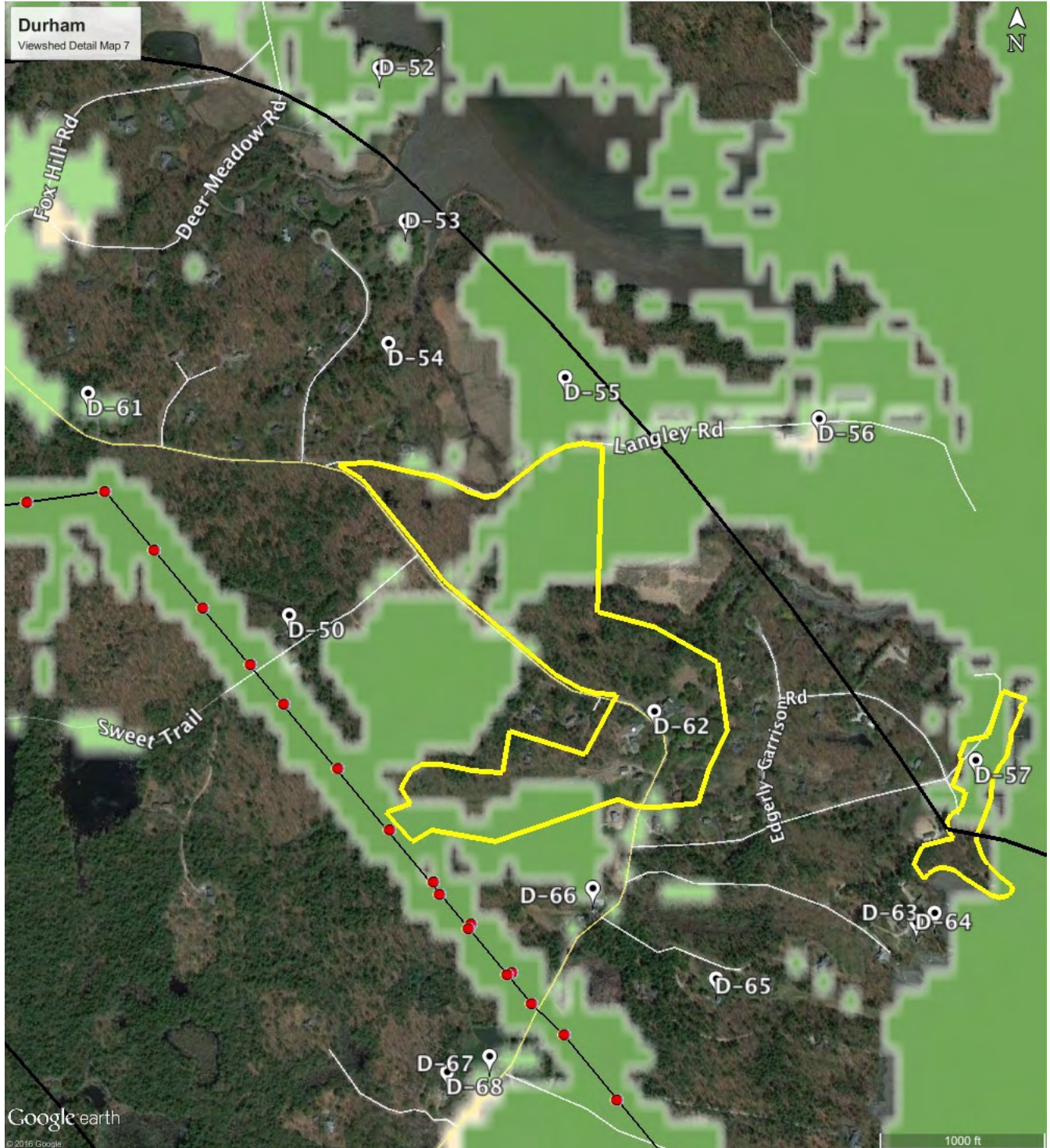
AREA FORM

SEACOAST RELIABILITY PROJECT AREA FORM



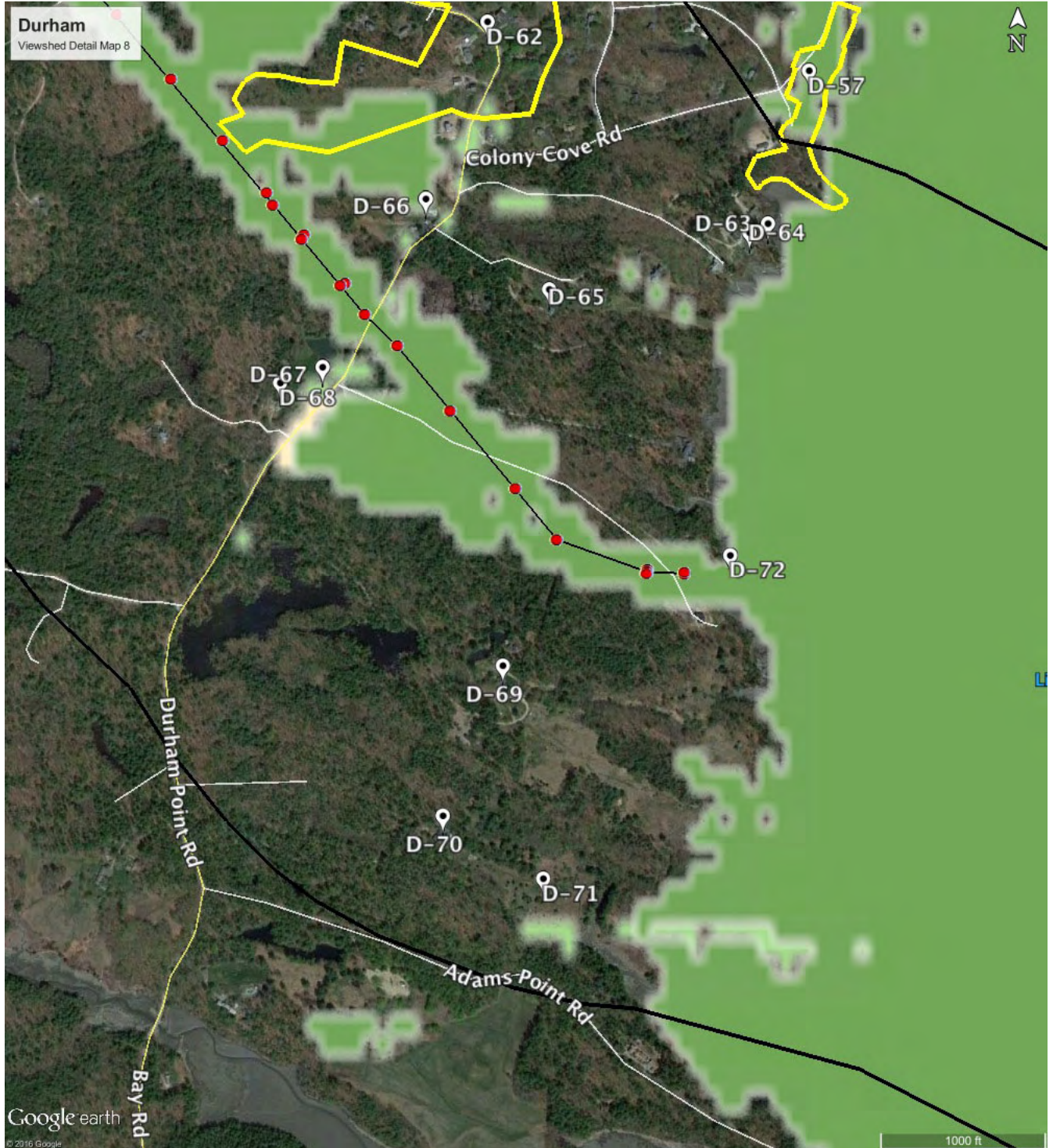
AREA FORM

SEACOAST RELIABILITY PROJECT AREA FORM



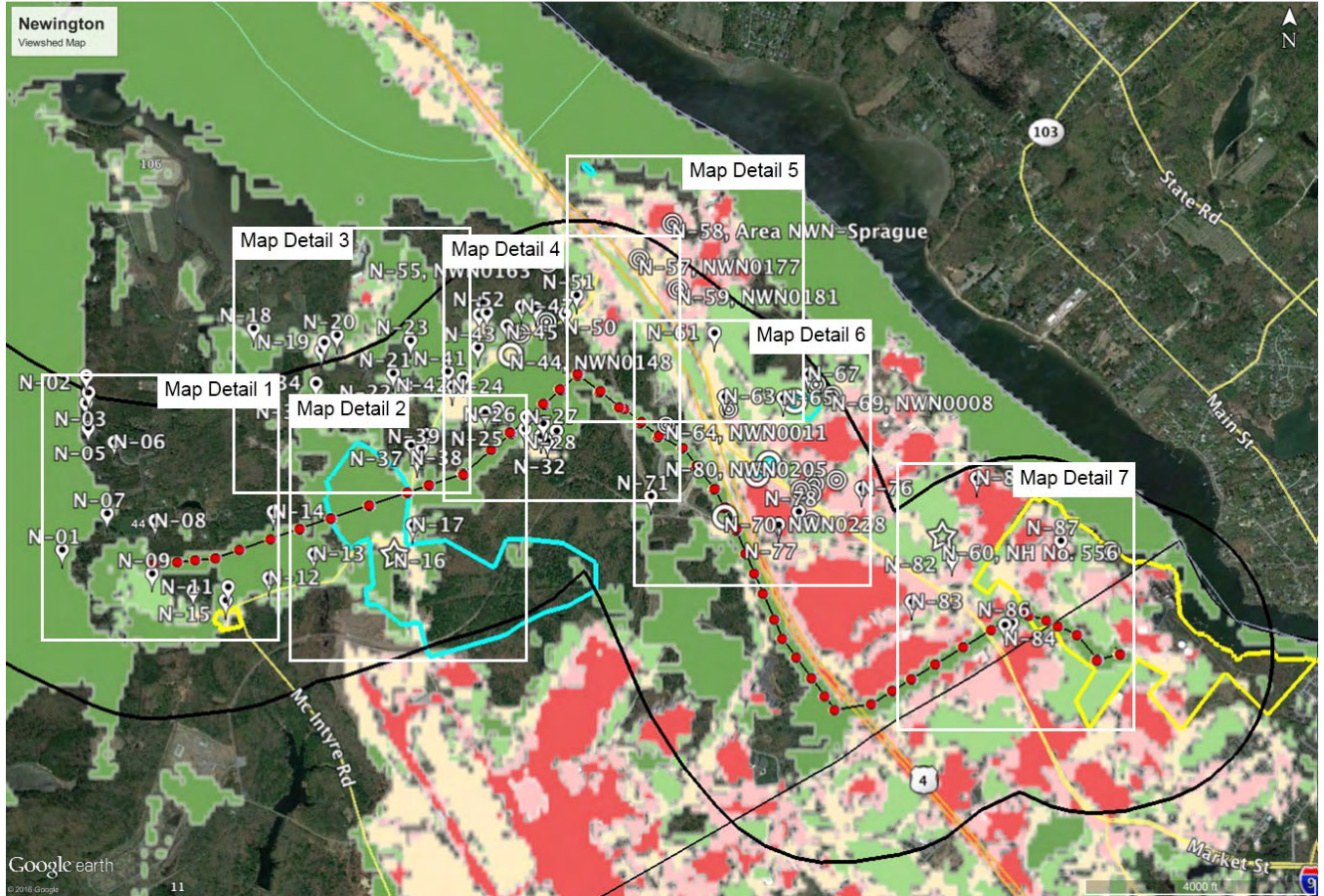
AREA FORM

SEACOAST RELIABILITY PROJECT AREA FORM



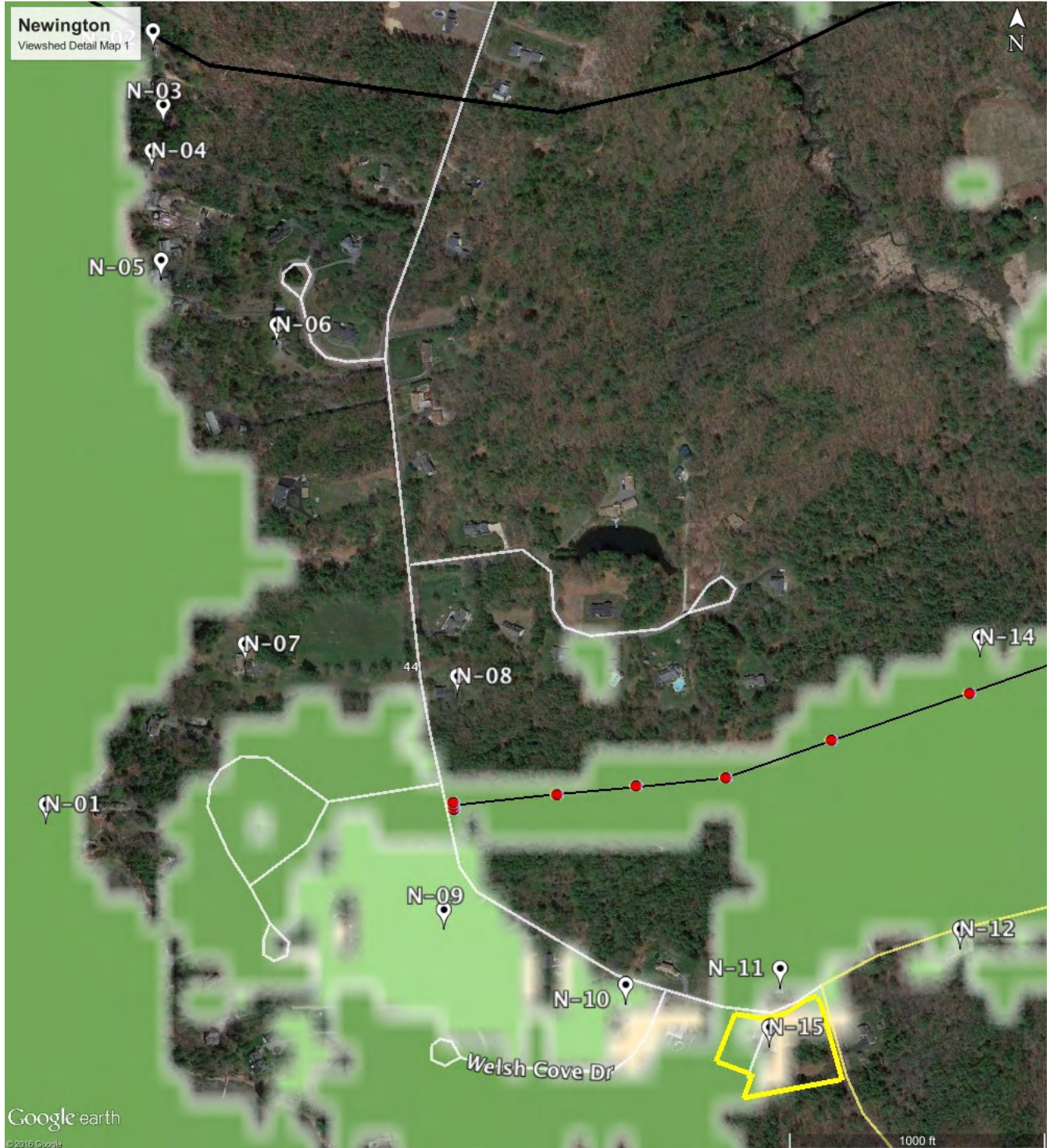
AREA FORM

SEACOAST RELIABILITY PROJECT AREA FORM



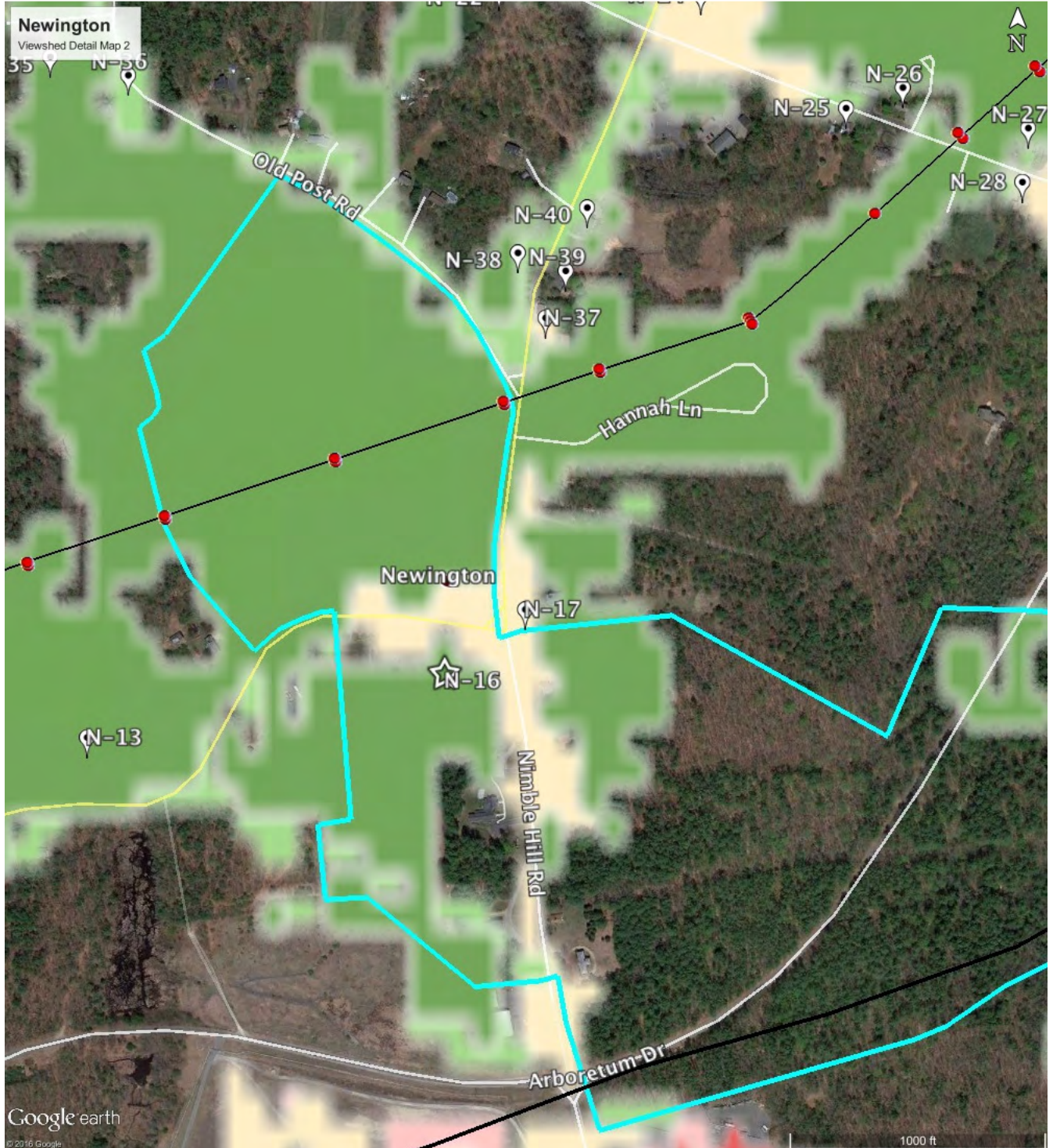
AREA FORM

SEACOAST RELIABILITY PROJECT AREA FORM



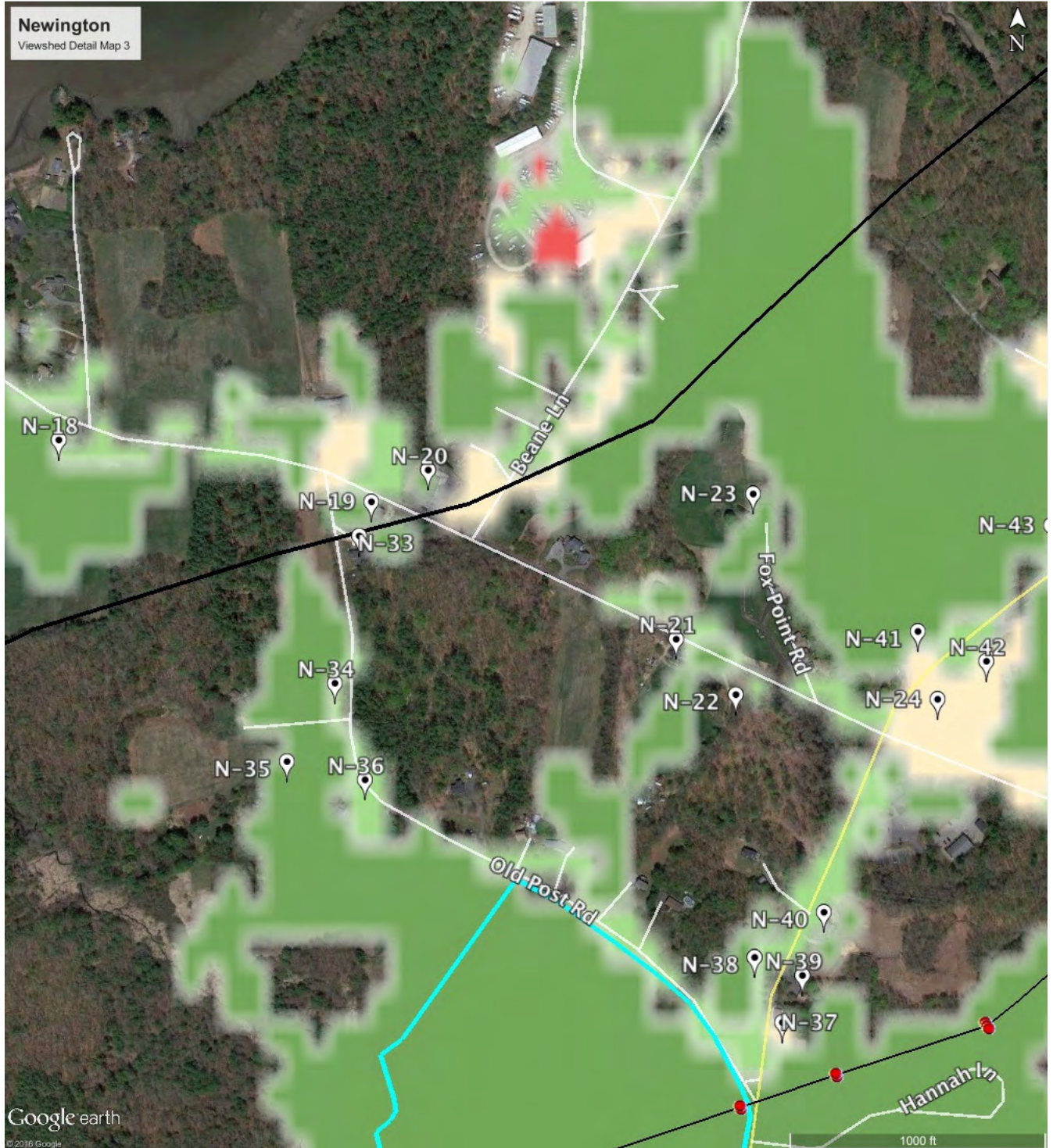
AREA FORM

SEACOAST RELIABILITY PROJECT AREA FORM



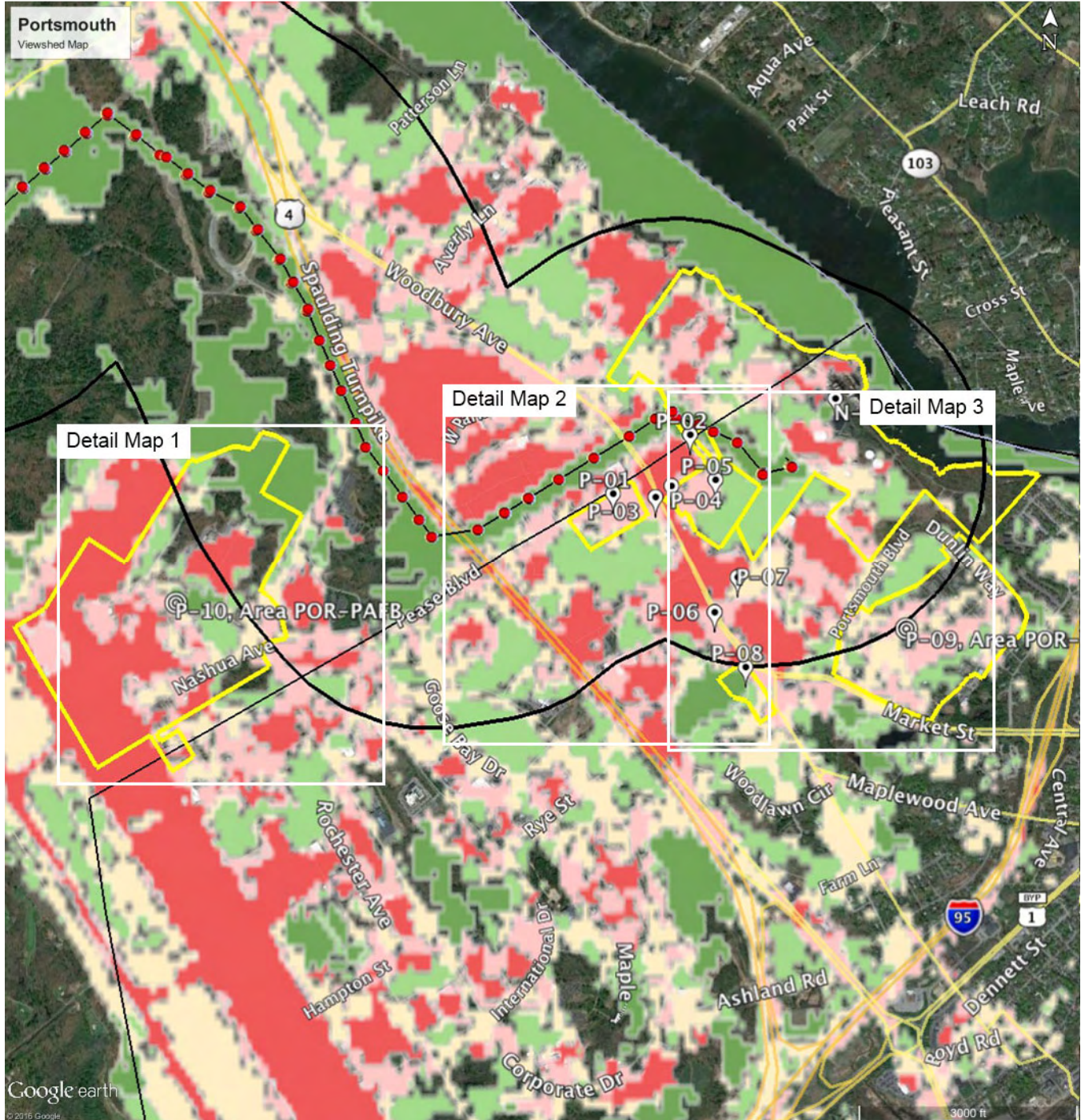
AREA FORM

SEACOAST RELIABILITY PROJECT AREA FORM



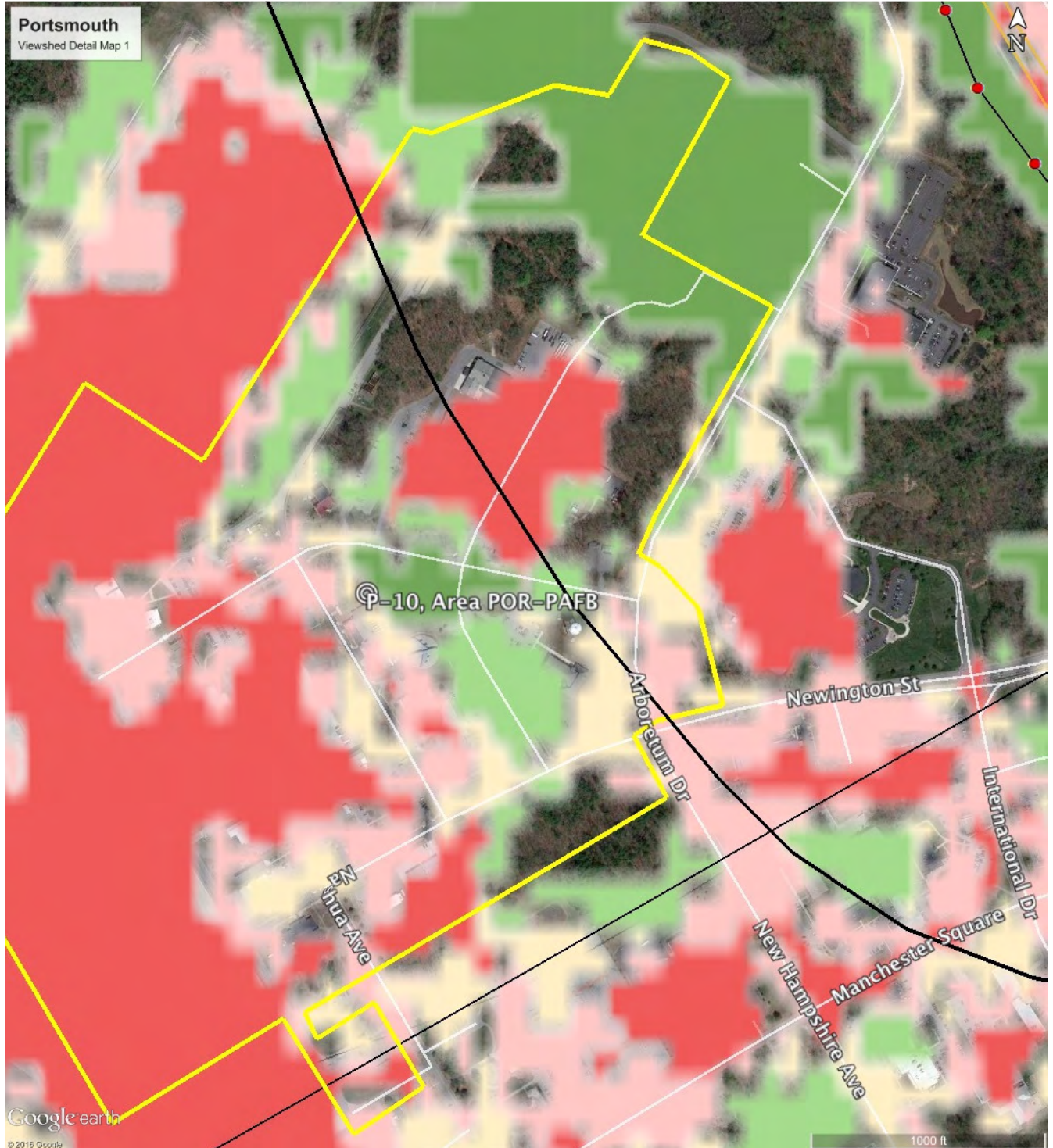
AREA FORM

SEACOAST RELIABILITY PROJECT AREA FORM



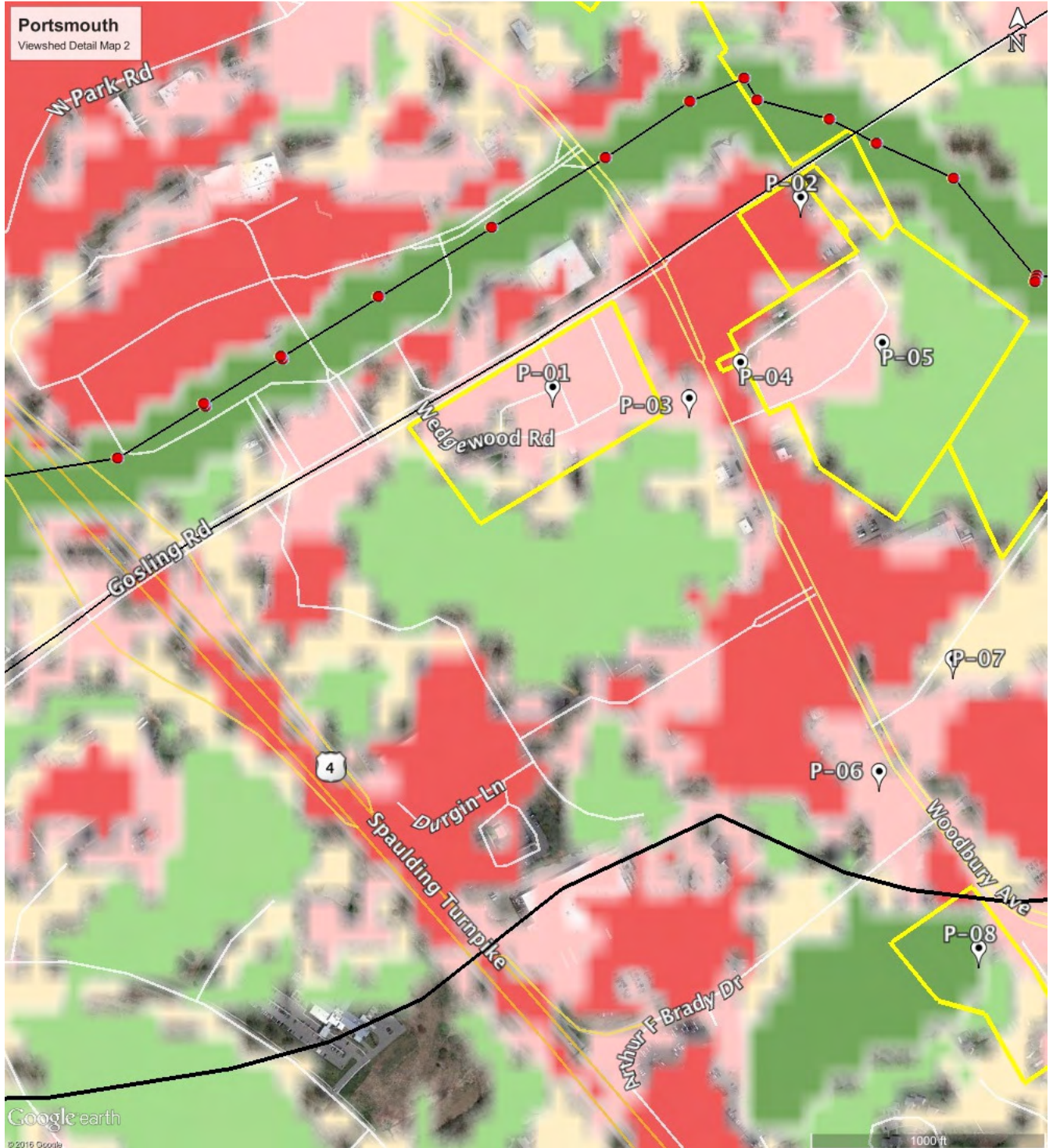
AREA FORM

SEACOAST RELIABILITY PROJECT AREA FORM



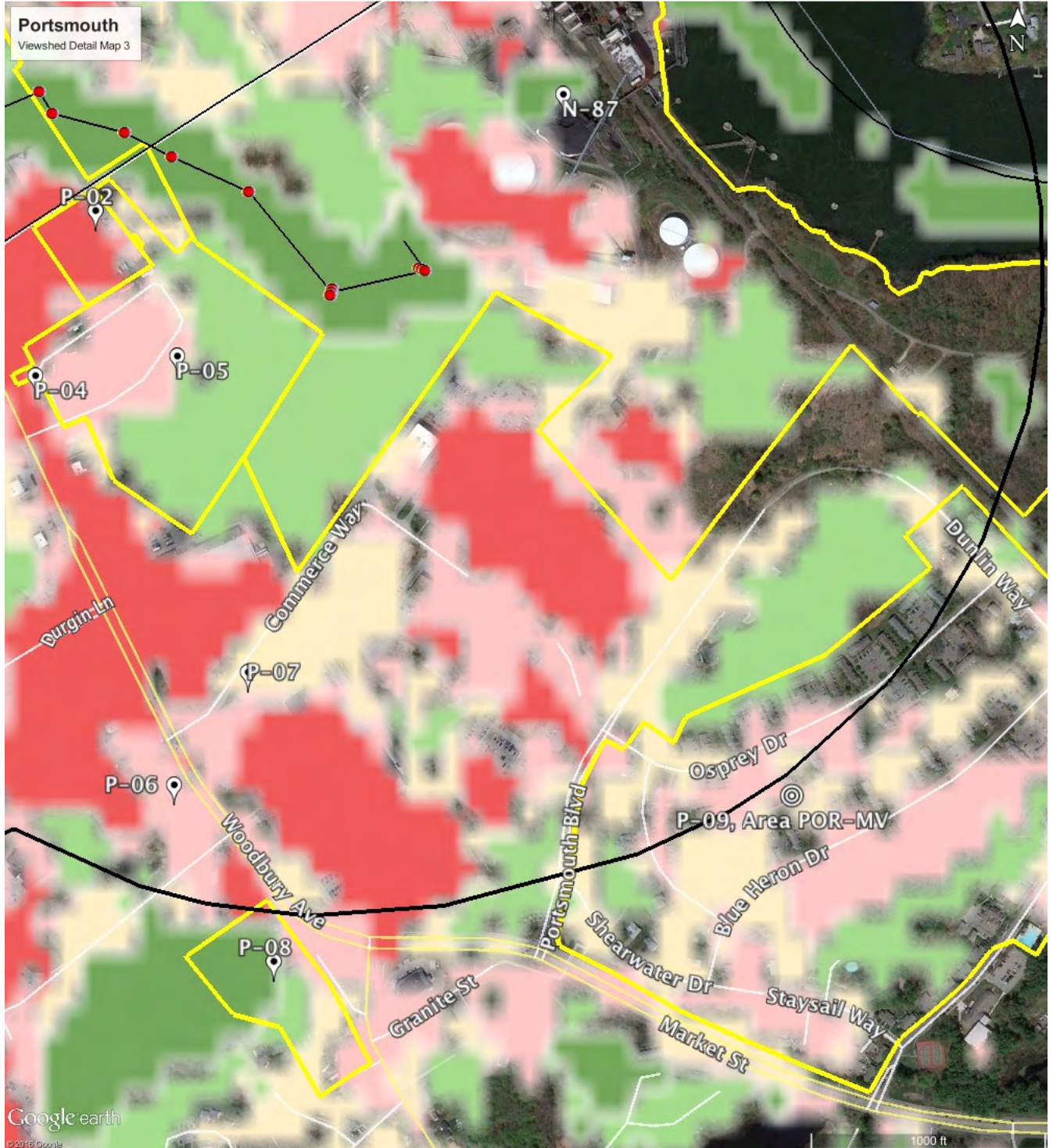
AREA FORM

SEACOAST RELIABILITY PROJECT AREA FORM



AREA FORM

SEACOAST RELIABILITY PROJECT AREA FORM



AREA FORM

SEACOAST RELIABILITY PROJECT AREA FORM

Photography

Table of Contents (keys to photographs are at the beginning of each town section)

Madbury..... P-2


Durham P-14

Newington..... P-116

Portsmouth P-175

Digital Photography Statement

I, the undersigned, confirm that the photos in this inventory form have not been digitally manipulated and that they conform to the standards set forth in the NHDHR Photo Policy. My camera was set to the following specifications: “fine” image quality (compression ratio 1:4) and “large” image size (3008 x 2000 pixels). These photos were printed using the following: HP Photosmart Pro B9280 printer using HP Vivera pigment inks on HP Premium Photo Paper, glossy. The digital files are housed with Preservation Company in Kensington, NH.



Lynne Emerson Monroe, Preservation Company

Digital Photo Log

The digital photo image files for this project are named: SRP_001 through SRP_303 where the last three digits are the photo number.

Current Photographs

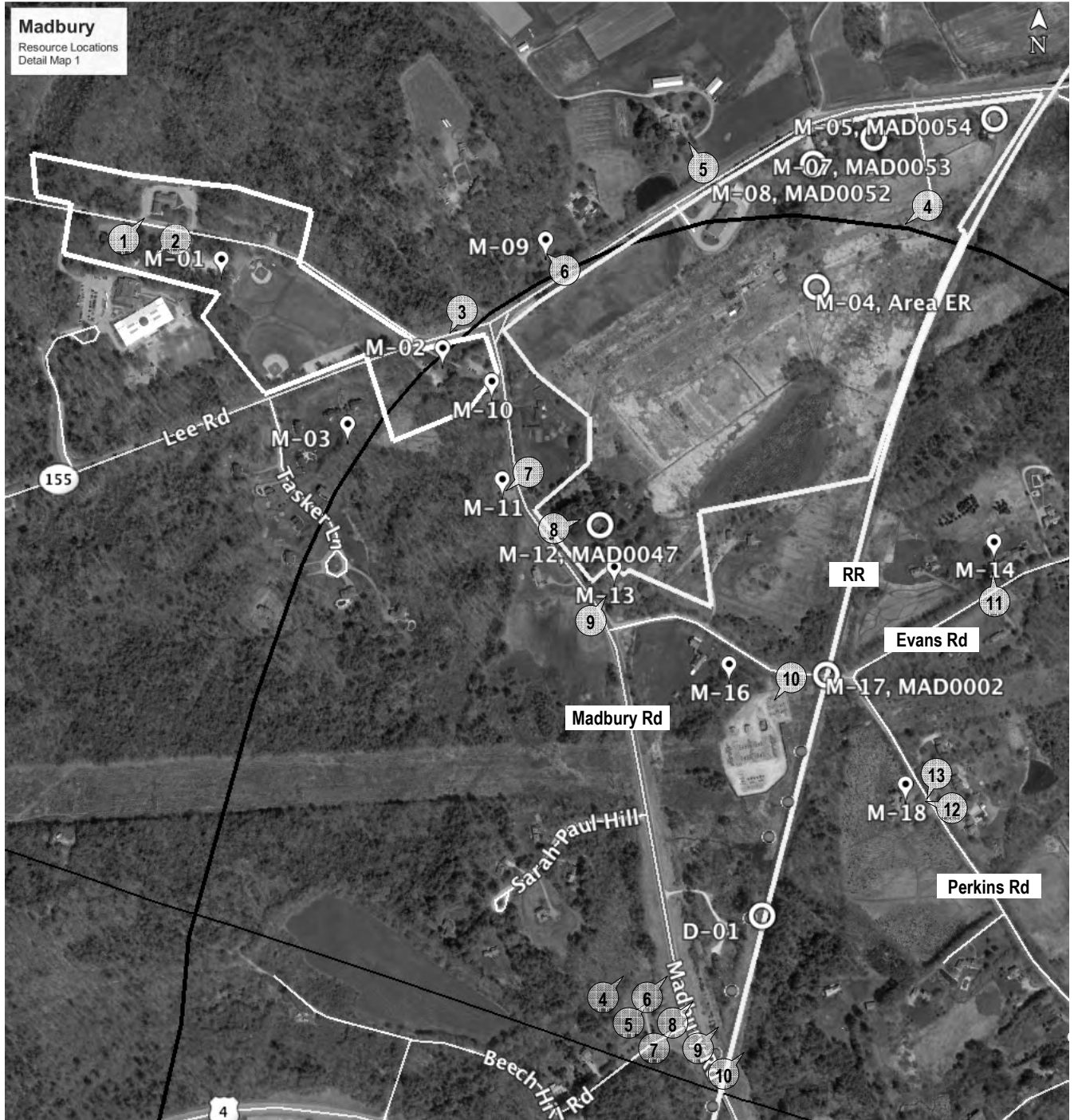
Dates taken: 2015 and 2016

AREA FORM

SEACOAST RELIABILITY PROJECT AREA FORM

MADBURY

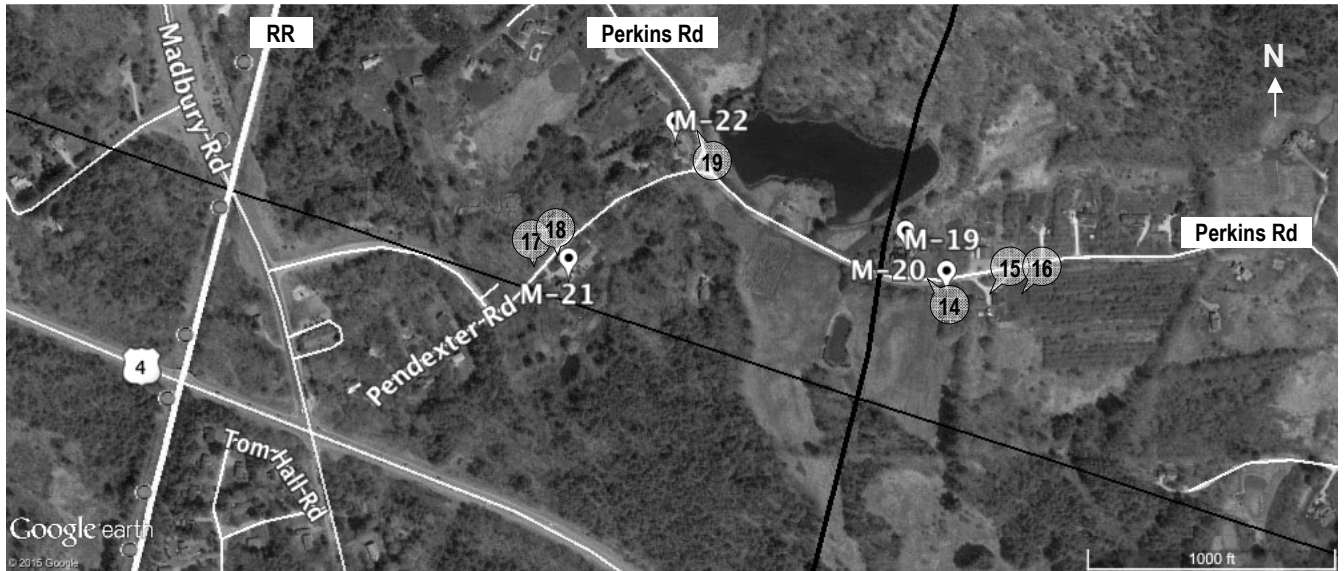
Madbury Photo Keys



IDs M-01 through M-19
Photos 1-13

AREA FORM

SEACOAST RELIABILITY PROJECT AREA FORM



IDs M-20 through M-22

Photos 14-19

AREA FORM

SEACOAST RELIABILITY PROJECT AREA FORM

Madbury Photographs



Photo 001) 13 Town Hall Road – Madbury Town Hall
ID: M-01, photo taken November 2015

Direction: NE



Photo 002) 18 Town Hall Road – Union Congregational Church
ID: M-01, photo taken November 2015

Direction: SW

AREA FORM

SEACOAST RELIABILITY PROJECT AREA FORM



Photo 003) 10 Lee Road – Demerritt Homestead and apartments
ID: M-02, photo taken November 2015

Direction: SW



Photo 004) off Nicco Road – Elliott Greenhouses boiler stack (MAD0050)
ID: M-04, photo taken November 2015

Direction: SW

AREA FORM

SEACOAST RELIABILITY PROJECT AREA FORM



Photo 005) 333 Knox Marsh Road – UNH Kingman Farm, (#51, MAD0051)
Outside Project Area, photo date November 2015

Direction: NNW



Photo 006) 337 Knox Marsh Road (#49)
ID: M-09, photo taken November 2015

Direction: NW

AREA FORM

SEACOAST RELIABILITY PROJECT AREA FORM



Photo 007) 178 Madbury Road – Old Madbury Fire Station/Center Schoolhouse
ID: M-11, photo taken November 2015

Direction: SW



Photo 008) 173 Madbury Road (MAD0047)
ID: M-12, photo taken November 2015

Direction: ENE

AREA FORM

SEACOAST RELIABILITY PROJECT AREA FORM



Photo 009) 171 Madbury Road
ID: M-13, photo taken November 2015

Direction: NE



Photo 010) Miles Road – Madbury Substation
Photo taken November 2015

Direction: SSW

AREA FORM

SEACOAST RELIABILITY PROJECT AREA FORM



Photo 011) 55 Evans Road
ID: M-14, photo taken November 2015

Direction: N



Photo 012) 124 Perkins Road
ID: M-18, photo taken November 2015

Direction: WNW

AREA FORM

SEACOAST RELIABILITY PROJECT AREA FORM



Photo 013) 124 Perkins Road outbuilding
ID: M-18, photo taken November 2015

Direction: SW



Photo 014) 105 Perkins Road – Roselawn Farm
ID: M-19, photo taken November 2015

Direction: NW

AREA FORM

SEACOAST RELIABILITY PROJECT AREA FORM



Photo 015) 100-102 Perkins Road, Roselawn Farm
ID: M-20, photo taken November 2015

Direction: SE



Photo 016) Perkins Road – Garage, Roselawn Farm
ID: M-20, photo taken November 2015

Direction: SW

AREA FORM

SEACOAST RELIABILITY PROJECT AREA FORM



Photo 017) 12 Pendexter Road
ID: M-21, photo taken November 2015

Direction: ENE



Photo 018) 12 Pendexter Road
ID: M-21, photo taken November 2015

Direction: NE

AREA FORM

SEACOAST RELIABILITY PROJECT AREA FORM



Photo 019) 15 Pendexter Road
ID: M-22, photo taken November 2015

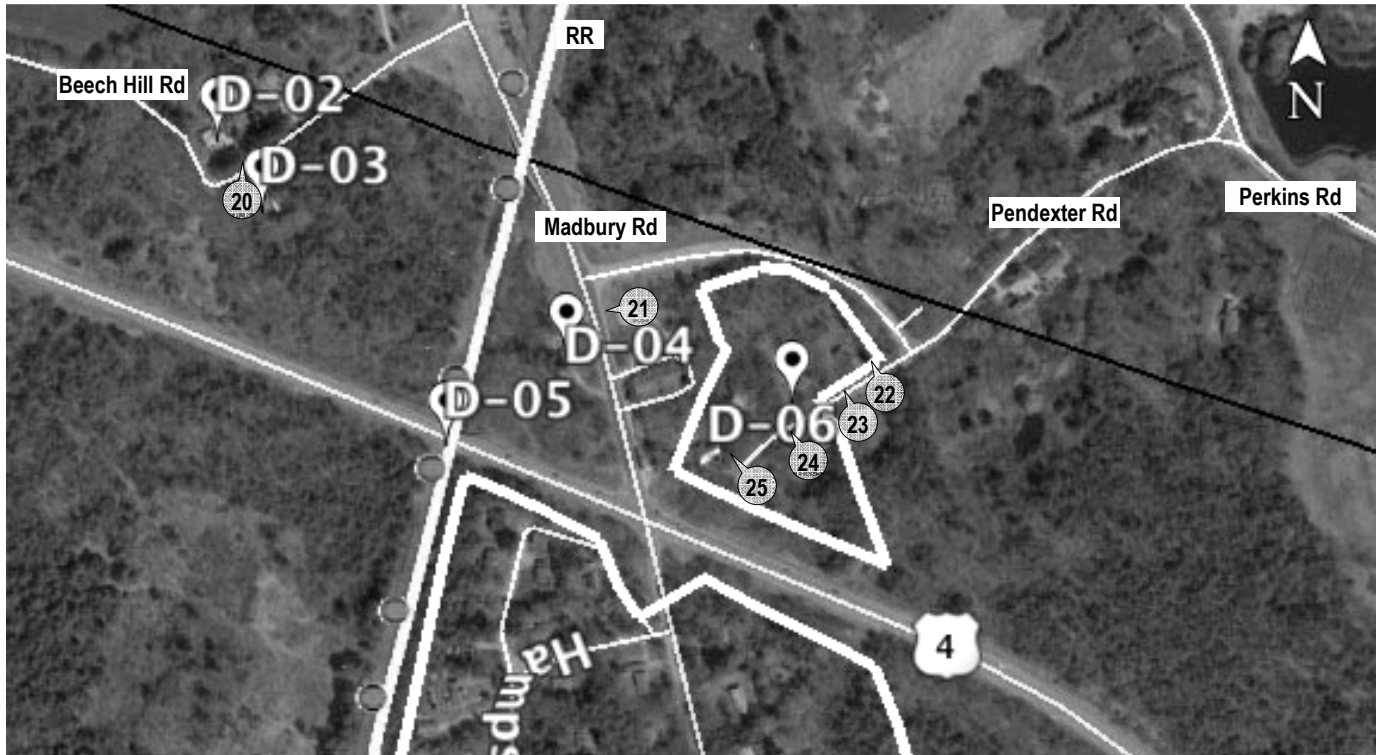
Direction: NNW

AREA FORM

SEACOAST RELIABILITY PROJECT AREA FORM

DURHAM

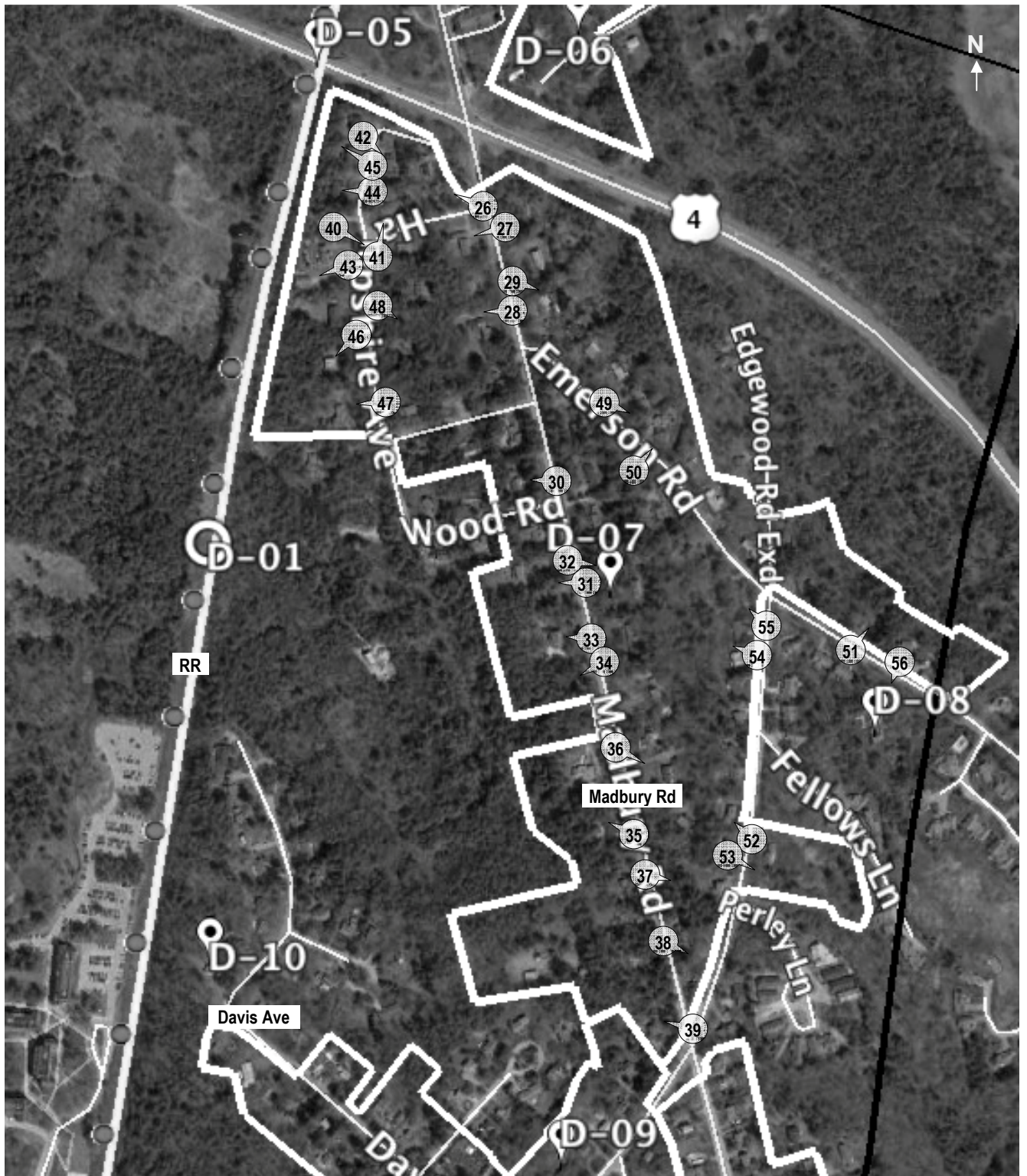
Durham Photo Keys



IDs D-01 through D-06
Photos 20-25

AREA FORM

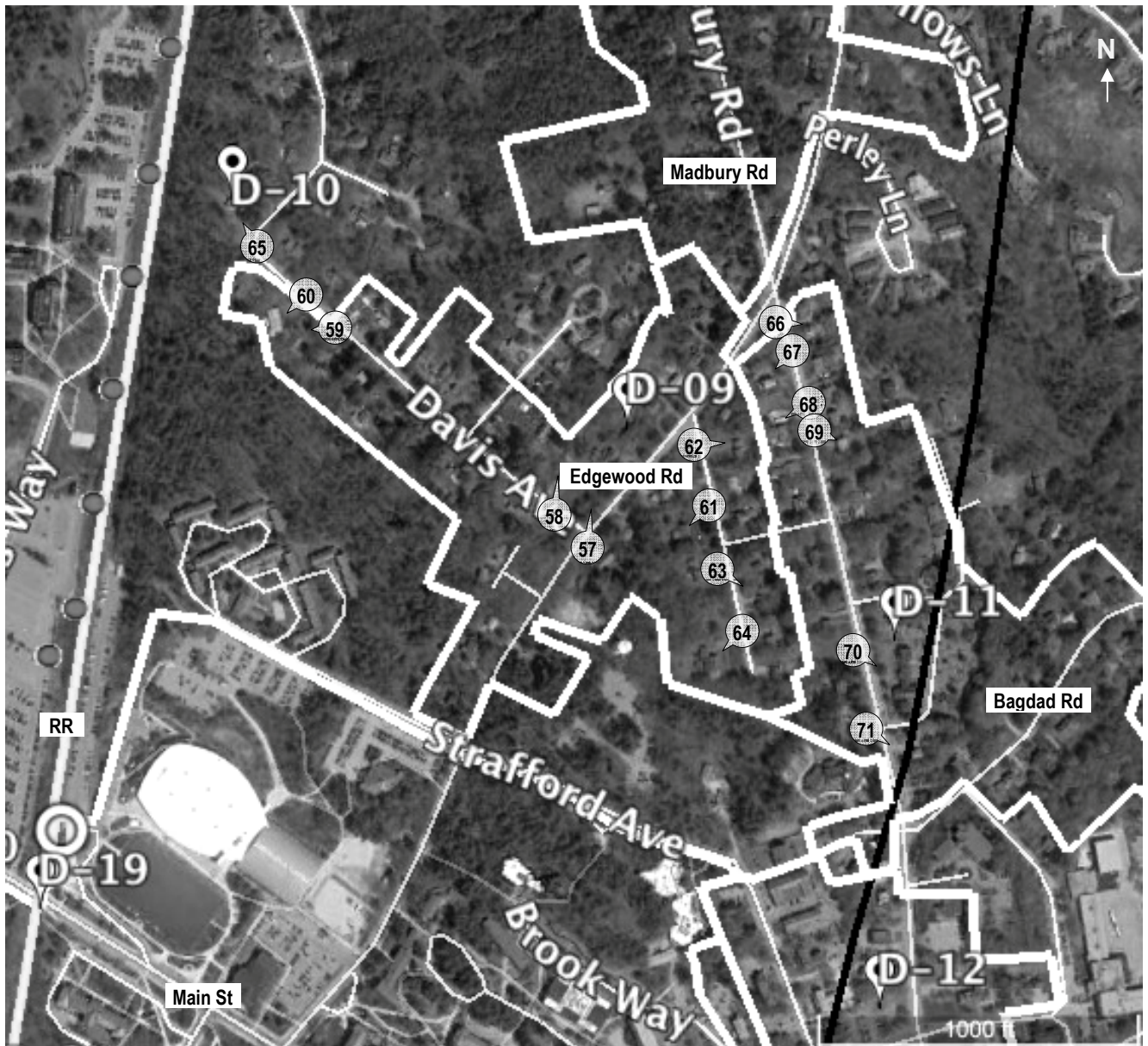
SEACOAST RELIABILITY PROJECT AREA FORM



IDs D-07 through D-08
Photos 26-56

AREA FORM

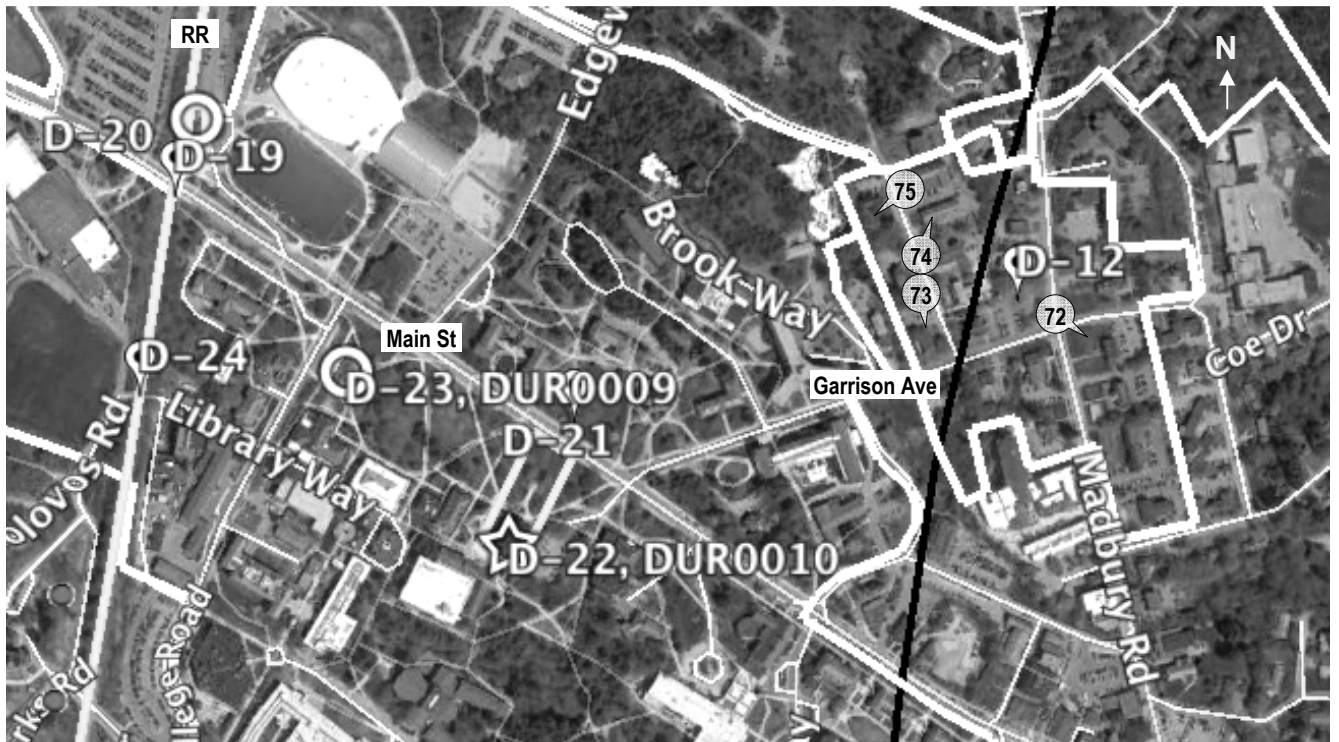
SEACOAST RELIABILITY PROJECT AREA FORM



IDs D-09 through D-11
Photos 57-71

AREA FORM

SEACOAST RELIABILITY PROJECT AREA FORM



ID D-12
Photos 72-75

AREA FORM

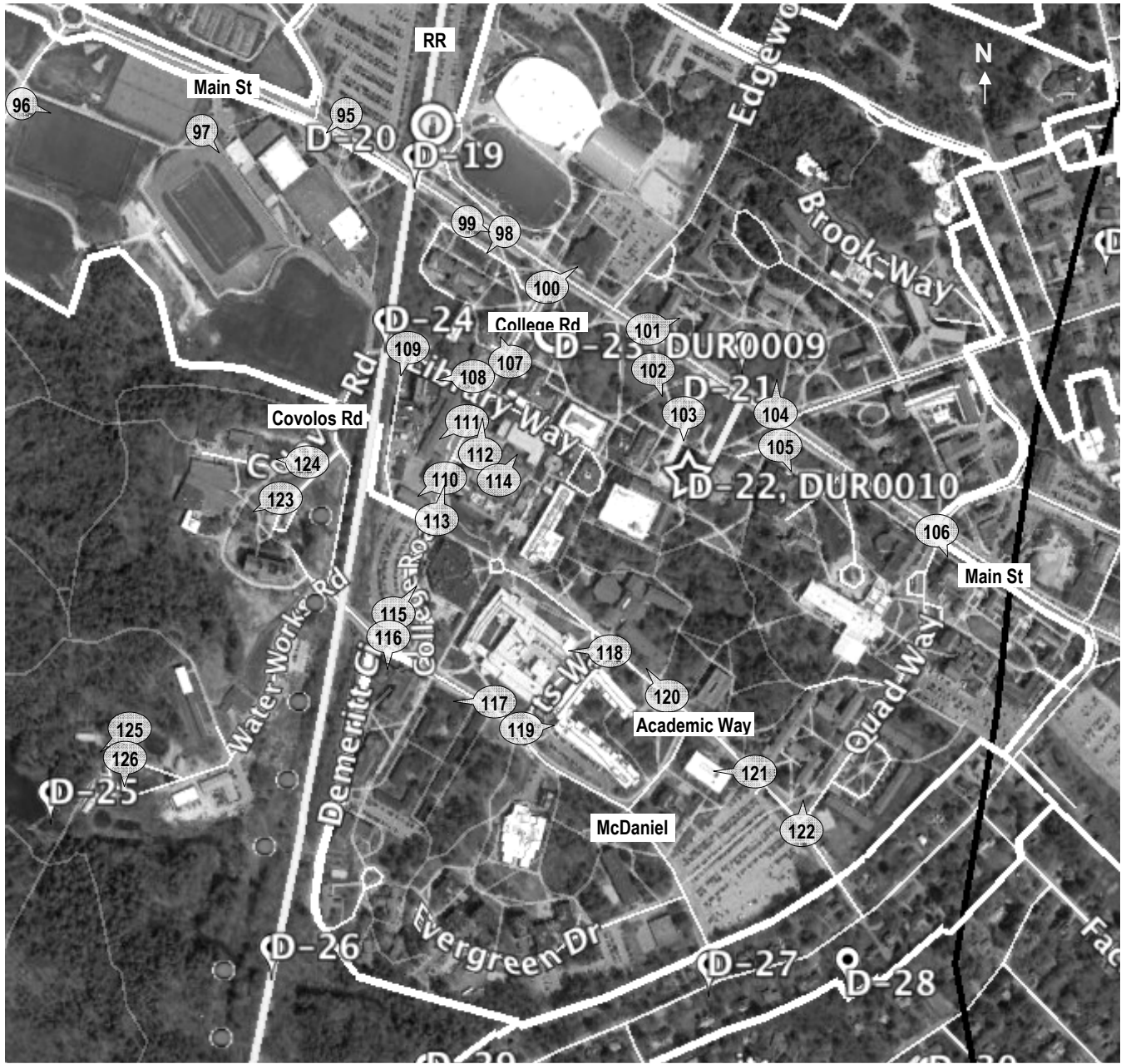
SEACOAST RELIABILITY PROJECT AREA FORM



IDs D-13 through D-20
Photos 76-94

AREA FORM

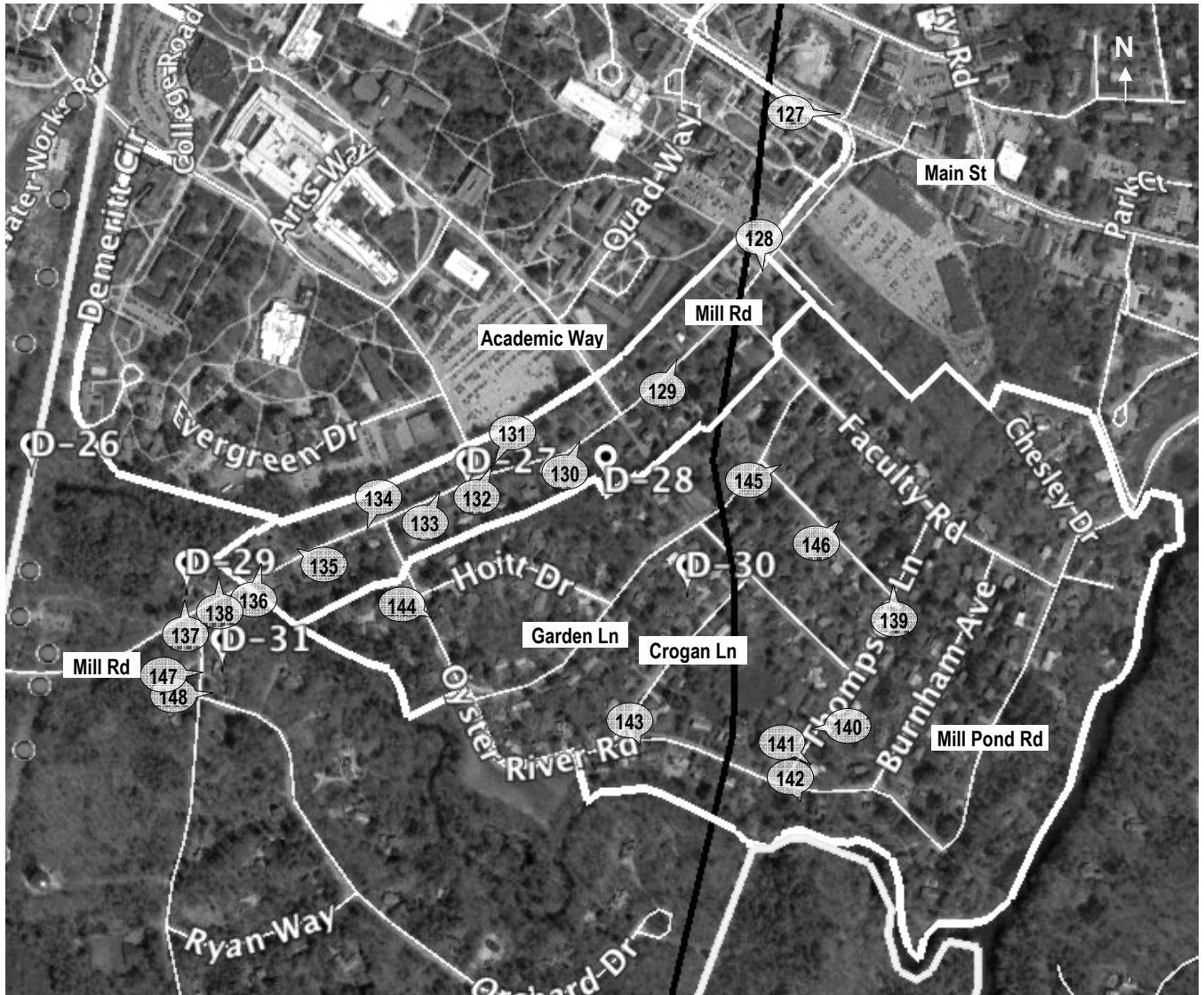
SEACOAST RELIABILITY PROJECT AREA FORM



IDs D-21, 25
Photos 95-126

AREA FORM

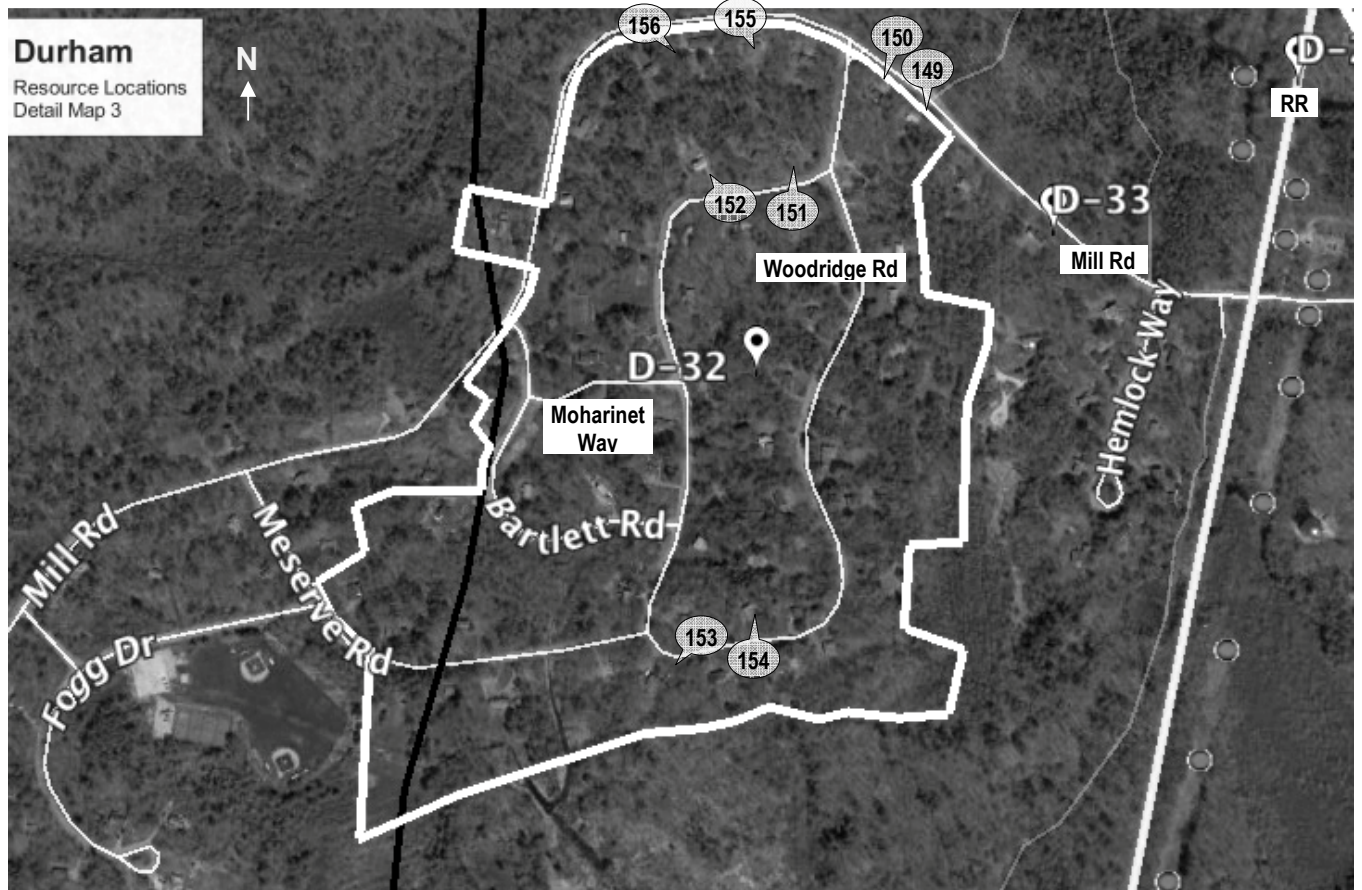
SEACOAST RELIABILITY PROJECT AREA FORM



IDs D-27 through D-31
Photos 127-148

AREA FORM

SEACOAST RELIABILITY PROJECT AREA FORM



ID D-32
Photos 149-156

AREA FORM

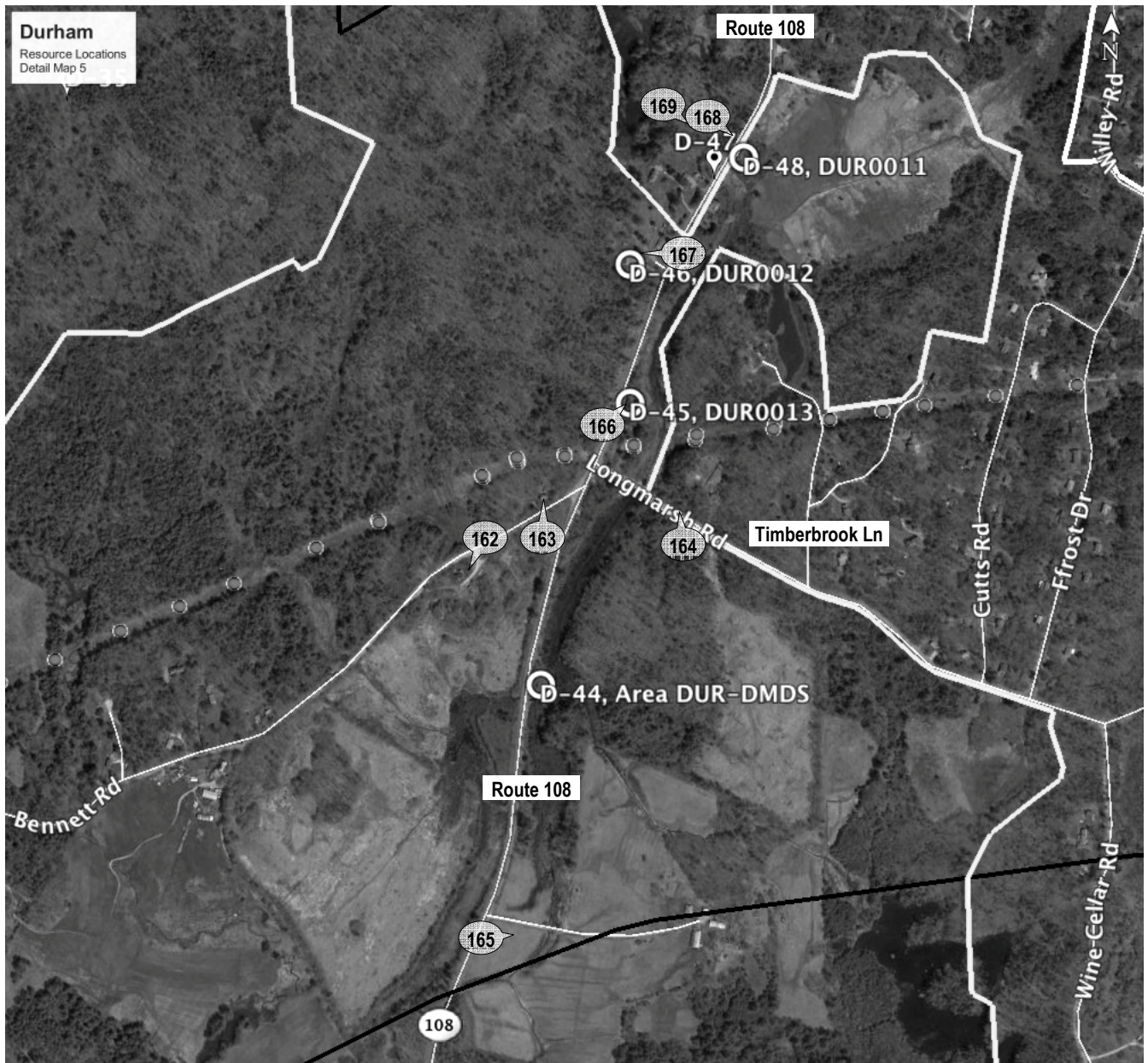
SEACOAST RELIABILITY PROJECT AREA FORM



IDs D-40-42
Photos 157-161

AREA FORM

SEACOAST RELIABILITY PROJECT AREA FORM



IDs D-44-48
Photos 162-169

AREA FORM

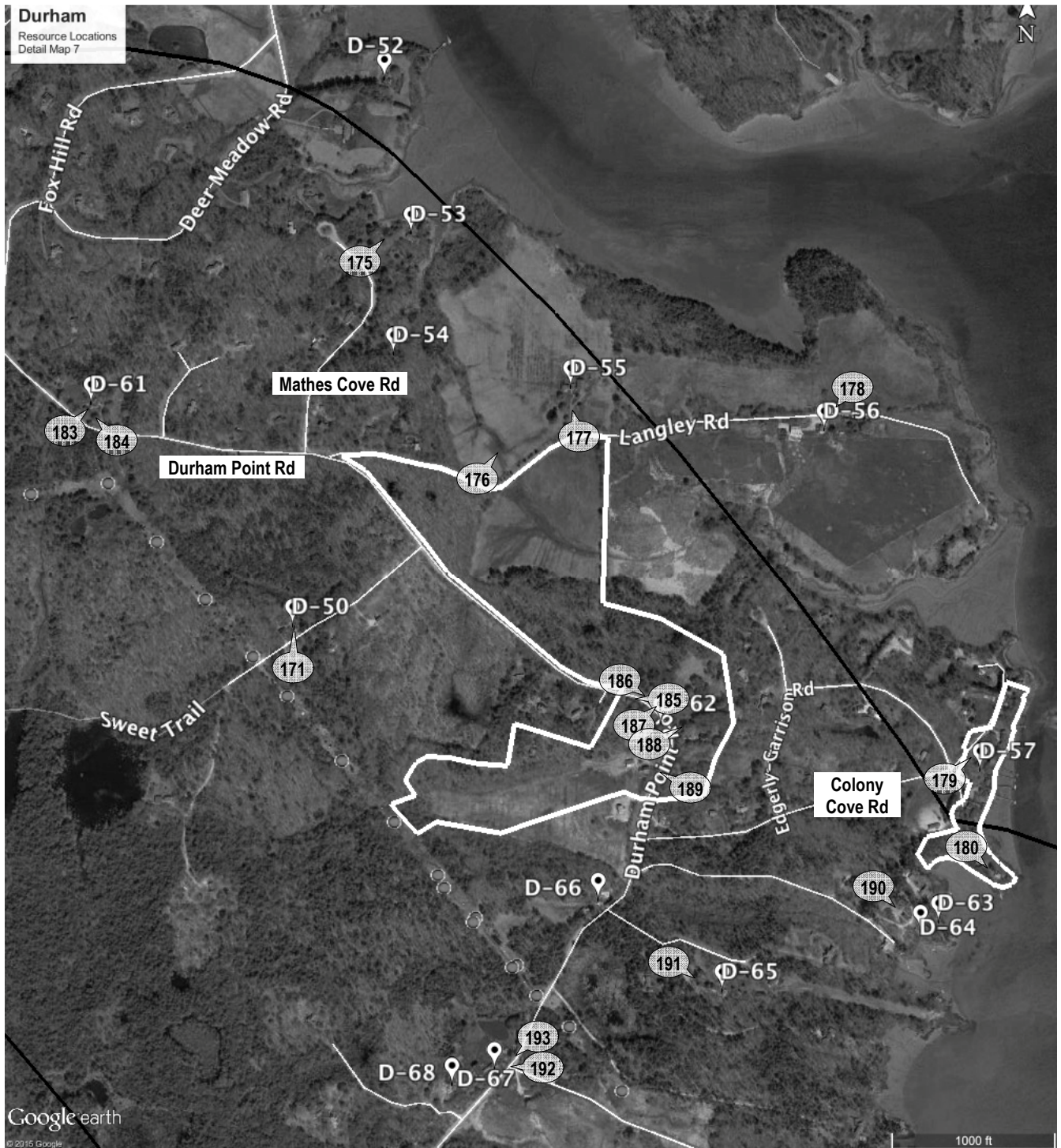
SEACOAST RELIABILITY PROJECT AREA FORM



IDs D-49, D-51, D-58, D-60
Photos 170, 172-174, 181-182

AREA FORM

SEACOAST RELIABILITY PROJECT AREA FORM



IDs D-50, D53 through D-57, D-61 through D-67
Photos 171, 175-180, 183-193

AREA FORM

SEACOAST RELIABILITY PROJECT AREA FORM



IDs D-69 through D-72
Photos 194-196

AREA FORM

SEACOAST RELIABILITY PROJECT AREA FORM

Durham Photographs



Photo 020) 8 Beech Hill Road
ID: D-02, photo taken November 2015

Direction: N



Photo 021) 145 Madbury Road
ID: D-04, photo taken November 2015

Direction: W

AREA FORM

SEACOAST RELIABILITY PROJECT AREA FORM



Photo 022) Pendexter Road Area – 7 Pendexter Road
ID: D-06, photo taken November 2015

Direction: NW



Photo 023) Pendexter Road Area – 5 Pendexter Road
ID: D-06, photo taken November 2015

Direction: NNW

AREA FORM

SEACOAST RELIABILITY PROJECT AREA FORM



Photo 024) Pendexter Road Area – 3 Pendexter Road
ID: D-06, photo taken November 2015

Direction: NW



Photo 025) Pendexter Road Area – 1 Pendexter Road
ID: D-06, photo taken November 2015

Direction: NW

AREA FORM

SEACOAST RELIABILITY PROJECT AREA FORM



Photo 026) Madbury Road-Emerson Road Neighborhood – 135 Madbury Road and 1 Tom Hall Road
Direction: NW

ID: D-07, photo taken November 2015



Photo 027) Madbury Road-Emerson Road Neighborhood – 133 Madbury Road
Direction: WSW

ID: D-07, photo taken November 2015

AREA FORM

SEACOAST RELIABILITY PROJECT AREA FORM



Photo 028) Madbury Road-Emerson Road Neighborhood – 127 Madbury Road
ID: D-07, photo taken November 2015

Direction: W



Photo 029) Madbury Road-Emerson Road Neighborhood – 124 Madbury Road
ID: D-07, photo taken November 2015

Direction: ESE

AREA FORM

SEACOAST RELIABILITY PROJECT AREA FORM



Photo 030) Madbury Road-Emerson Road Neighborhood – 118 Madbury Road
ID: D-07, photo taken November 2015

Direction: ENE



Photo 031) Madbury Road-Emerson Road Neighborhood – 115 Madbury Road
ID: D-07, photo taken November 2015

Direction: W

AREA FORM

SEACOAST RELIABILITY PROJECT AREA FORM



Photo 032) Madbury Road-Emerson Road Neighborhood – 114 Madbury Road
ID: D-07, photo taken November 2015

Direction: **X**



Photo 033) Madbury Road-Emerson Road Neighborhood – 113 Madbury Road
ID: D-07, photo taken November 2015

Direction: WNW

AREA FORM

SEACOAST RELIABILITY PROJECT AREA FORM



Photo 034) Madbury Road-Emerson Road Neighborhood – 111 Madbury Road
ID: D-07, photo taken November 2015

Direction: WSW



Photo 035) Madbury Road-Emerson Road Neighborhood – 108 Madbury Road
ID: D-07, photo taken November 2015

Direction: NW

AREA FORM

SEACOAST RELIABILITY PROJECT AREA FORM



Photo 036) Madbury Road-Emerson Road Neighborhood – 102 Madbury Road
ID: D-07, photo taken November 2015

Direction: SE



Photo 037) Madbury Road-Emerson Road Neighborhood – 98 Madbury Road
ID: D-07, photo taken November 2015

Direction: ESE

AREA FORM

SEACOAST RELIABILITY PROJECT AREA FORM



Photo 038) Madbury Road-Emerson Road Neighborhood – 96 Madbury Road
ID: D-07, photo taken November 2015

Direction: SE



Photo 039) Madbury Road-Emerson Road Neighborhood – 95 Madbury Road
ID: D-07, photo taken November 2015

Direction: WNW

AREA FORM

SEACOAST RELIABILITY PROJECT AREA FORM



Photo 040) Madbury Road-Emerson Road Neighborhood – 3 Hampshire Avenue
ID: D-07, photo taken November 2015

Direction: SE



Photo 041) Madbury Road-Emerson Road Neighborhood – 2 Hampshire Avenue
ID: D-07, photo taken November 2015

Direction: NE

AREA FORM

SEACOAST RELIABILITY PROJECT AREA FORM



Photo 042) Madbury Road-Emerson Road Neighborhood – 1 Scotland Road
ID: D-07, photo taken November 2015

Direction: SE



Photo 043) Madbury Road-Emerson Road Neighborhood – 2 Scotland Road
ID: D-07, photo taken November 2015

Direction: WSW