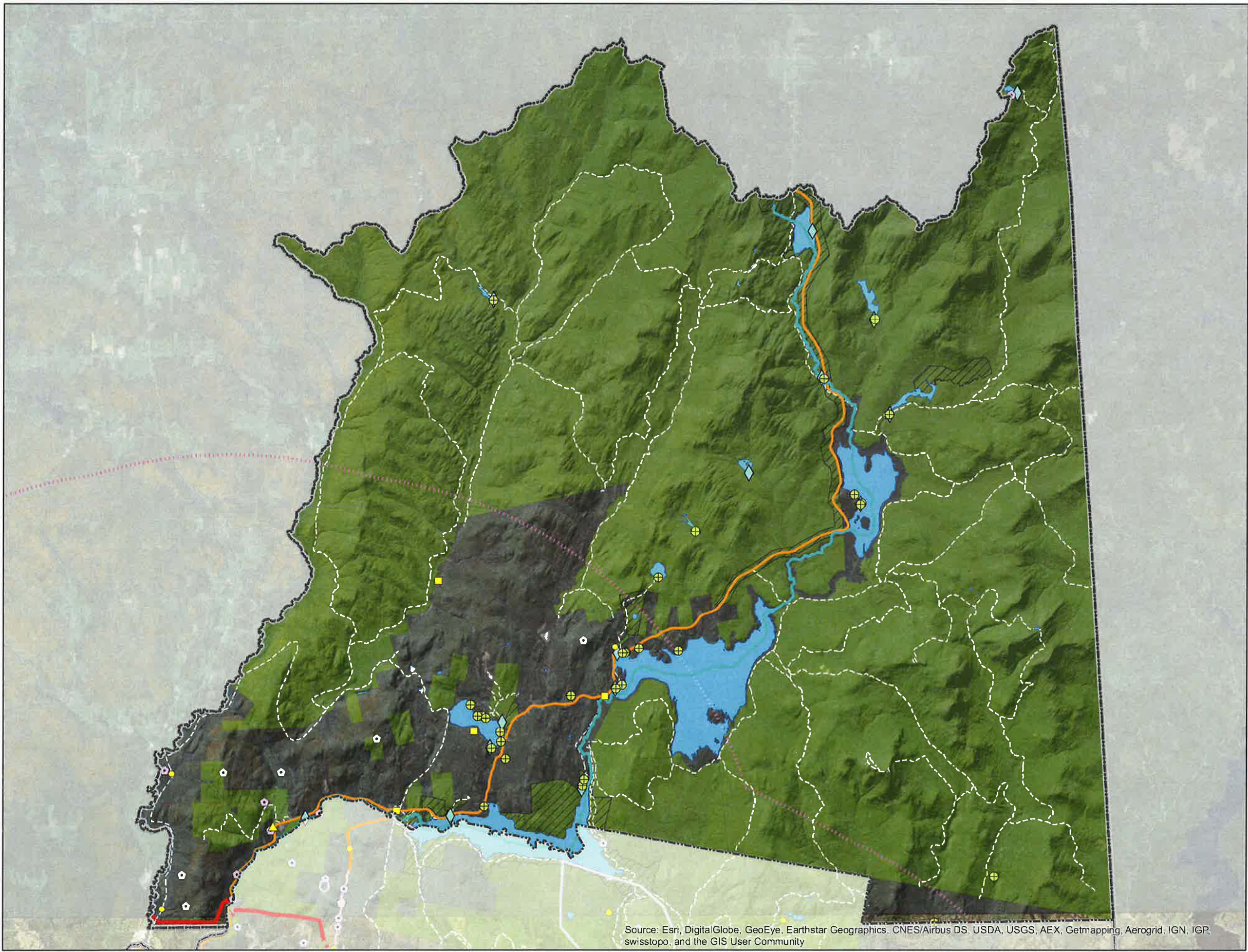


## **Appendix 2: Cumulative Resource Maps for Host and 1-mile APE Towns**

Historic Sites and Cultural Landscapes resources are mapped within Project host towns and non-host towns included in the 1-mile APE (noted with \*). Towns where the proposed Project will be underground are followed by (U). Maps are organized North to South.

- 1 Pittsburg
- 2 Clarksville
- 3 Stewartstown
- 4 Dixville
- 5 Millsfield
- 6 Dummer
- 7 Stark
- 8 Northumberland
- 9 Littleton \*
- 10 Lancaster
- 11 Jefferson \*
- 12 Whitefield
- 13 Dalton
- 14 Bethlehem
- 15 Sugar Hill (U)
- 16 Franconia (U)
- 17 Easton (U)
- 18 Woodstock (U)
- 19 Thornton (U)
- 20 Campton (U)
- 21 Plymouth
- 22 Ashland
- 23 Bridgewater
- 24 New Hampton
- 25 Bristol
- 26 Hill
- 27 Franklin
- 28 Northfield
- 29 Boscawen \*
- 30 Canterbury
- 31 Concord
- 32 Pembroke
- 33 Epsom \*
- 34 Allenstown
- 35 Deerfield





Source: Esri, DigitalGlobe, GeoEye, Earthstar Geographics, CNES/Airbus DS, USDA, USGS, AEX, Getmapping, Aerogrid, IGN, IGP, swisstopo, and the GIS User Community

**NH Historic Sites  
& Cultural Landscapes**

Client: State of NH  
Counsel for the Public

Heritage Landscapes LLC  
Preservation Planning &  
Landscape Architecture

**Town Level  
Agglomerated Data**

**Dwg: Pittsburg**

Date: 15 Nov. 2016

**Map Key**

- National Register Listed/  
Determined Eligible
- Historic Graveyard
- Unlisted Historic Resource  
Identified in State GNIS Data
- Conserved/Public land
- Recreation Site
- Recreation Area
- Overlook
- Scenic Road
- Trail
- Trail point
- Public Waters
- Public Water Access
- NH Designated River
- Community Identified  
Historic Site
- Community Identified  
Linear Historic Site
- Community Identified  
Historic Area

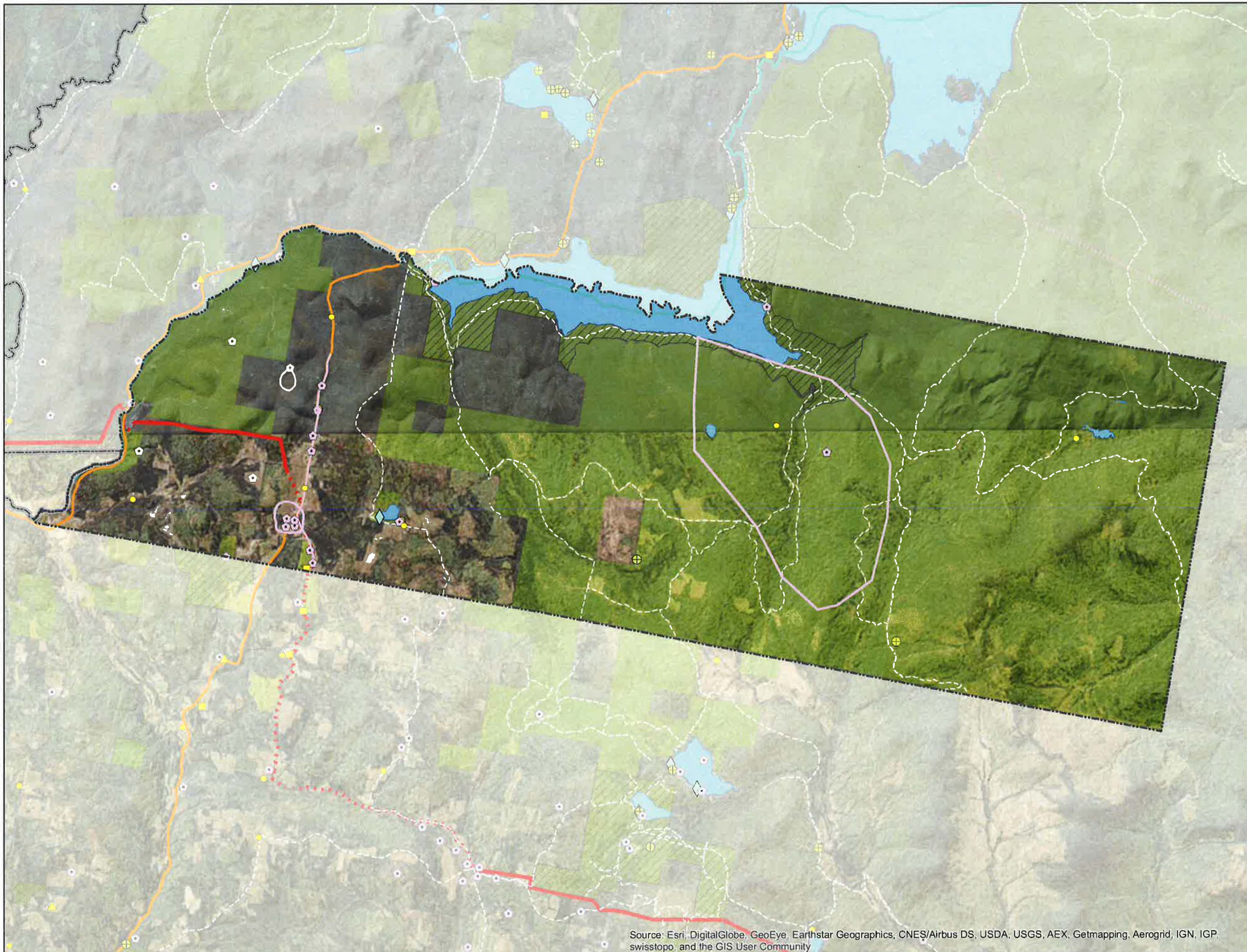
**Proposed NP Centerline**

- Above ground
- Under ground
- Town boundary

0 9,000 18,000  
Feet

N





# NH Historic Sites & Cultural Landscapes

Client: State of NH  
Counsel for the Public

Heritage Landscapes LLC  
Preservation Planning &  
Landscape Architecture

## Town Level Agglomerated Data

Dwg: **Clarksville**

Date: 15 Nov. 2016

### Map Key

- National Register Listed/  
Determined Eligible
- Historic Graveyard
- Unlisted Historic Resource  
Identified in State GNIS Data
- Conserved/Public land
- Recreation Site
- Recreation Area
- Overlook
- Scenic Road
- Trail
- Trail point
- Public Waters
- Public Water Access
- NH Designated River
- Community Identified  
Historic Site
- Community Identified  
Linear Historic Site
- Community Identified  
Historic Area

### Proposed NP Centerline

- Above ground
- Under ground
- Town boundary

Source: Esri, DigitalGlobe, GeoEye, Earthstar Geographics, CNES/Airbus DS, USDA, USGS, AEX, Getmapping, Aerogrid, IGN, IGP, swisstopo, and the GIS User Community

0 5,500 11,000  
Feet

N

Source: Esri, DigitalGlobe, GeoEye, Earthstar Geographics, CNES/Airbus DS, USDA, USGS, AEX, Getmapping, Aerogrid, IGN, IGP, swisstopo, and the GIS User Community





Source: Esri, DigitalGlobe, GeoEye, Earthstar Geographics, CNES/Airbus DS, USDA, USGS, AEX, Getmapping, Aerogrid, IGN, IGP, swisstopo, and the GIS User Community

**NH Historic Sites  
& Cultural Landscapes**

Client: State of NH  
Counsel for the Public

Heritage Landscapes LLC  
Preservation Planning &  
Landscape Architecture

**Town Level  
Agglomerated Data**

Dwg: **Stewartstown**

Date: 15 Nov. 2016

**Map Key**

- National Register Listed/  
Determined Eligible
- Historic Graveyard
- Unlisted Historic Resource  
Identified in State GNIS Data
- Conserved/Public land
- Recreation Site
- Recreation Area
- Overlook
- Scenic Road
- Trail
- Trail point
- Public Waters
- Public Water Access
- NH Designated River
- Community Identified  
Historic Site
- Community Identified  
Linear Historic Site
- Community Identified  
Historic Area

**Proposed NP Centerline**

- Above ground
- Under ground
- Town boundary

0 4,450 8,900  
Feet

N





Source: Esri, DigitalGlobe, GeoEye, Earthstar Geographics, CNES/Airbus DS, USDA, USGS, AEX, Getmapping, Aerogrid, IGN, IGP, swisstopo, and the GIS User Community

**NH Historic Sites  
& Cultural Landscapes**

Client: State of NH  
Counsel for the Public

Heritage Landscapes LLC  
Preservation Planning &  
Landscape Architecture

**Town Level  
Agglomerated Data**

**Dwg: Dixville**

Date: 15 Nov. 2016

**Map Key**

- National Register Listed/  
Determined Eligible
- Historic Graveyard
- Unlisted Historic Resource  
Identified in State GNIS Data
- Conserved/Public land
- Recreation Site
- Recreation Area
- Overlook
- Scenic Road
- Trail
- Trail point
- Public Waters
- Public Water Access
- NH Designated River
- Community Identified  
Historic Site
- Community Identified  
Linear Historic Site
- Community Identified  
Historic Area


**Proposed NP Centerline**

- Above ground
- Under ground
- Town boundary

0 5,000 10,000  
Feet

N





Source: Esri, DigitalGlobe, GeoEye, Earthstar Geographics, CNES/Airbus DS, USDA, USGS, AEX, Getmapping, Aerogrid, IGN, IGP, swisstopo, and the GIS User Community

# NH Historic Sites & Cultural Landscapes

Client: State of NH  
Counsel for the Public

Heritage Landscapes LLC  
Preservation Planning &  
Landscape Architecture

## Town Level Agglomerated Data




Dwg: **Millsfield**

Date: 15 Nov. 2016



### Map Key



-  National Register Listed/  
Determined Eligible
-  Historic Graveyard
-  Unlisted Historic Resource  
Identified in State GNIS Data

 Conserved/Public land

-  Recreation Site
-  Recreation Area
-  Overlook




 Scenic Road


-  Trail
-  Trail point

-  Public Waters
-  Public Water Access
-  NH Designated River

-  Community Identified  
Historic Site
-  Community Identified  
Linear Historic Site
-  Community Identified  
Historic Area

### Proposed NP Centerline

-  Above ground
-  Under ground
-  Town boundary







# NH Historic Sites & Cultural Landscapes

Client: State of NH  
Counsel for the Public

Heritage Landscapes LLC,  
Preservation Planning &  
Landscape Architecture

## Town Level Agglomerated Data

Dwg: **Dummer**

Date: 15 Nov. 2016

### Map Key

- National Register Listed/  
Determined Eligible
- Historic Graveyard
- Unlisted Historic Resource  
Identified in State GNIS Data
- Conserved/Public land
- Recreation Site
- Recreation Area
- Overlook
- Scenic Road
- Trail
- Trail point
- Public Waters
- Public Water Access
- NH Designated River
- Community Identified  
Historic Site
- Community Identified  
Linear Historic Site
- Community Identified  
Historic Area

### Proposed NP Centerline

- Above ground
- Under ground
- Town boundary

0 3,450 6,900  
Feet

Source: Esri, DigitalGlobe, GeoEye, Earthstar Geographics, CNES/Airbus DS, USDA, USGS, AEX, Getmapping, Aerogrid, IGN, IGP, swisstopo, and the GIS User Community





Source: Esri, DigitalGlobe, GeoEye, Earthstar Geographics, CNES/Airbus DS, USDA, USGS, AEX, Getmapping, Aerogrid, IGN, IGP, swisstopo, and the GIS User Community

## NH Historic Sites & Cultural Landscapes

Client: State of NH  
Counsel for the Public

Heritage Landscapes LLC  
Preservation Planning &  
Landscape Architecture


### Town Level Agglomerated Data

Dwg: **Stark**

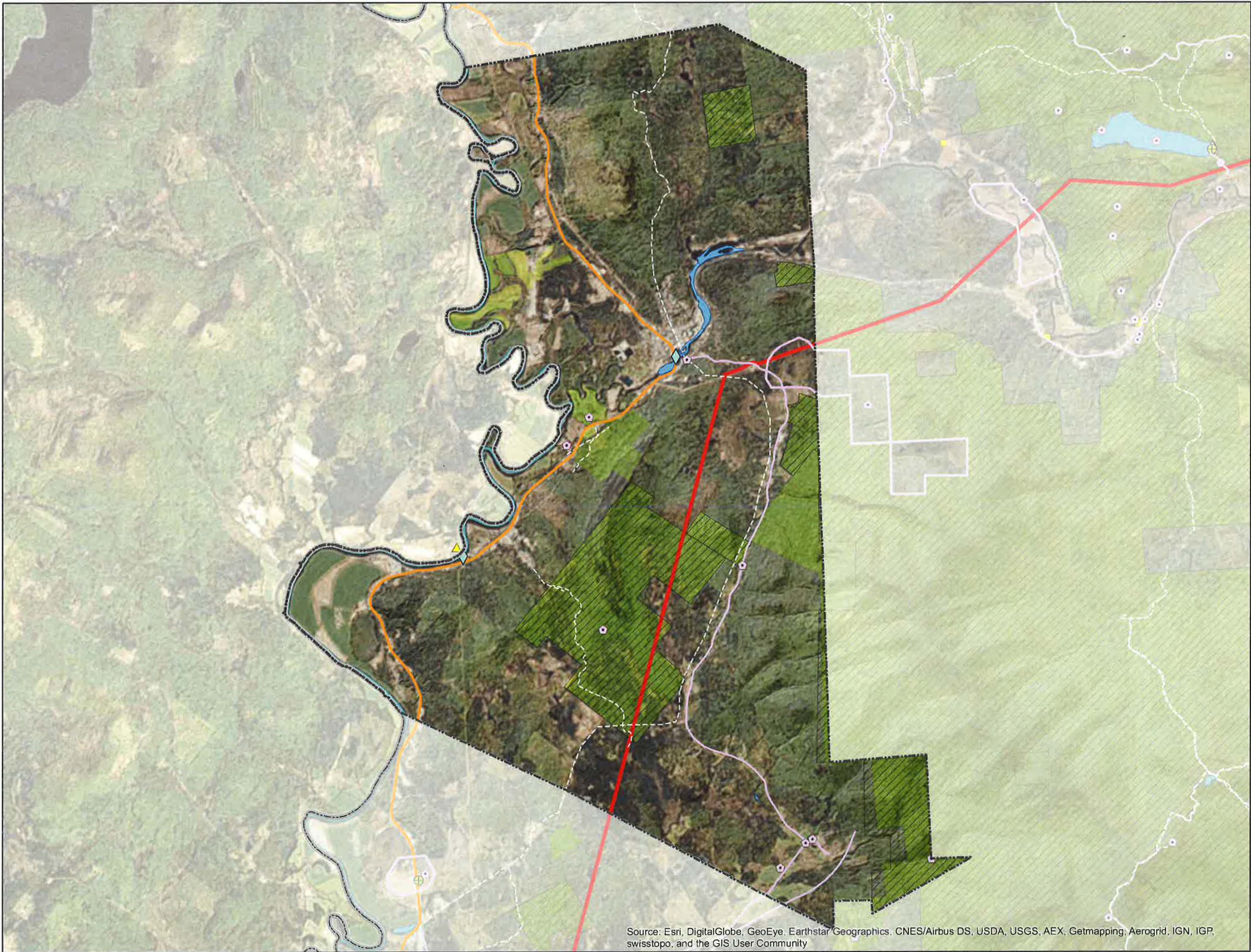
Date: 15 Nov. 2016

### Map Key

- National Register Listed/  
Determined Eligible
- Historic Graveyard
- Unlisted Historic Resource  
Identified in State GNIS Data
- Conserved/Public land
- Recreation Site
- Recreation Area
- Overlook
- Scenic Road
- Trail
- Trail point
- Public Waters
- Public Water Access
- NH Designated River
- Community Identified  
Historic Site
- Community Identified  
Linear Historic Site
- Community Identified  
Historic Area
- Proposed NP Centerline**
  - Above ground
  - Under ground
  - Town boundary







Source: Esri, DigitalGlobe, GeoEye, Earthstar Geographics, CNES/Airbus DS, USDA, USGS, AEX, Getmapping, Aerogrid, IGN, IGP, swisstopo, and the GIS User Community

**NH Historic Sites  
& Cultural Landscapes**

Client: State of NH  
Counsel for the Public

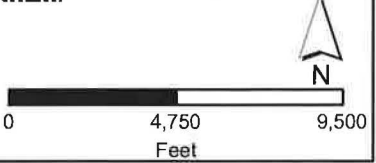
Heritage Landscapes LLC  
Preservation Planning &  
Landscape Architecture

**Town Level  
Agglomerated Data**

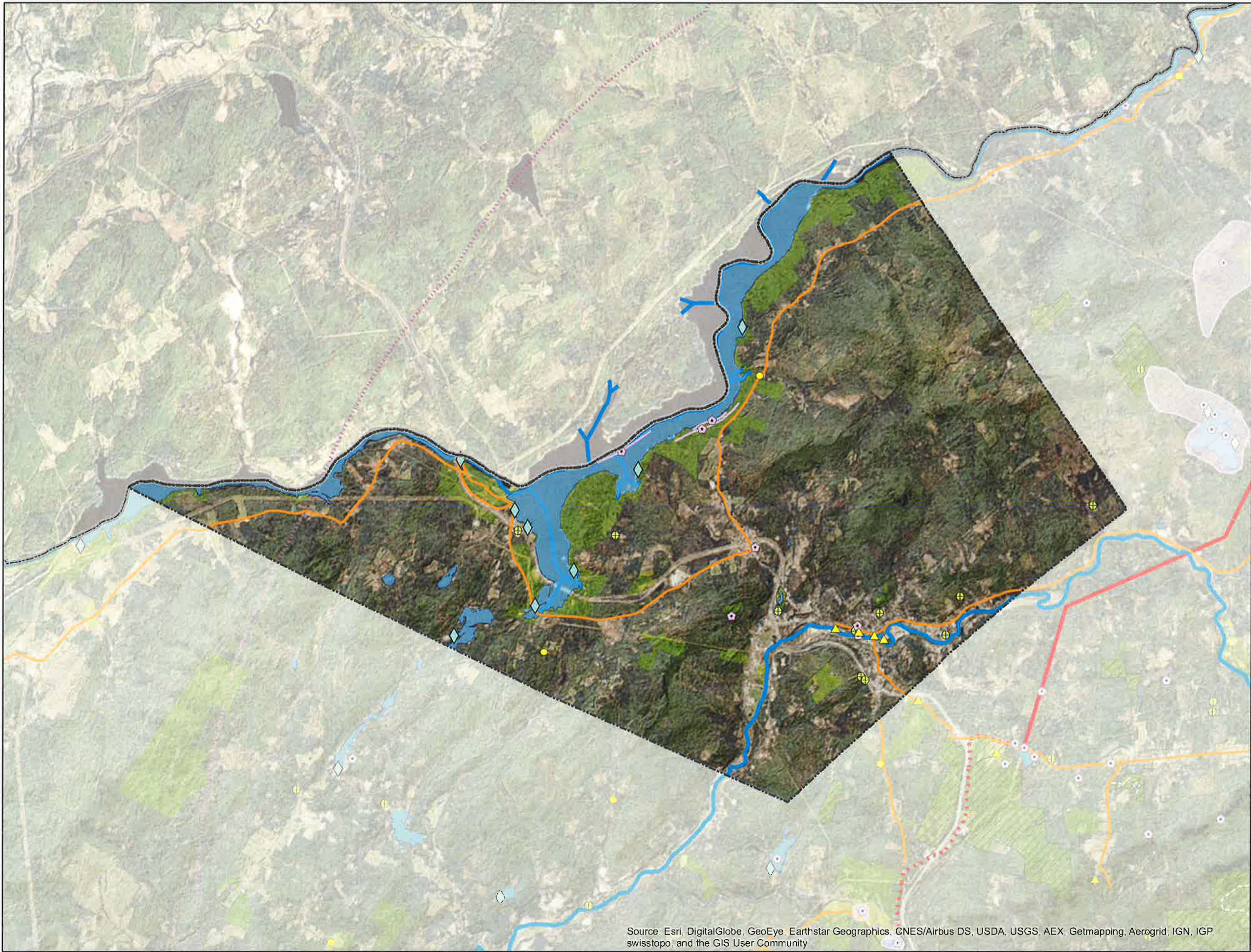
**Dwg: Northumberland**

Date: 15 Nov. 2016

- Map Key**
- National Register Listed/  
Determined Eligible
  - Historic Graveyard
  - Unlisted Historic Resource  
Identified in State GNIS Data
  - Conserved/Public land
  - Recreation Site
  - Recreation Area
  - Overlook
  - Scenic Road
  - Trail
  - Trail point
  - Public Waters
  - Public Water Access
  - NH Designated River
  - Community Identified  
Historic Site
  - Community Identified  
Linear Historic Site
  - Community Identified  
Historic Area
  - Proposed NP Centerline**
    - Above ground
    - Under ground
    - Town boundary







Source: Esri, DigitalGlobe, GeoEye, Earthstar Geographics, CNES/Airbus DS, USDA, USGS, AEX, Getmapping, Aerogrid, IGN, IGP, swisstopo, and the GIS User Community

# NH Historic Sites & Cultural Landscapes

Client: State of NH  
Counsel for the Public

Heritage Landscapes LLC  
Preservation Planning &  
Landscape Architecture

## Town Level Agglomerated Data

Dwg: **Littleton**

Date: 15 Nov. 2016

### Map Key

- National Register Listed/  
Determined Eligible
- Historic Graveyard
- Unlisted Historic Resource  
Identified in State GNIS Data

Conserved/Public land

Recreation Site

Recreation Area

Overlook

Scenic Road

Trail

Trail point

Public Waters

Public Water Access

NH Designated River

Community Identified  
Historic Site

Community Identified  
Linear Historic Site


Community Identified  
Historic Area

### Proposed NP Centerline

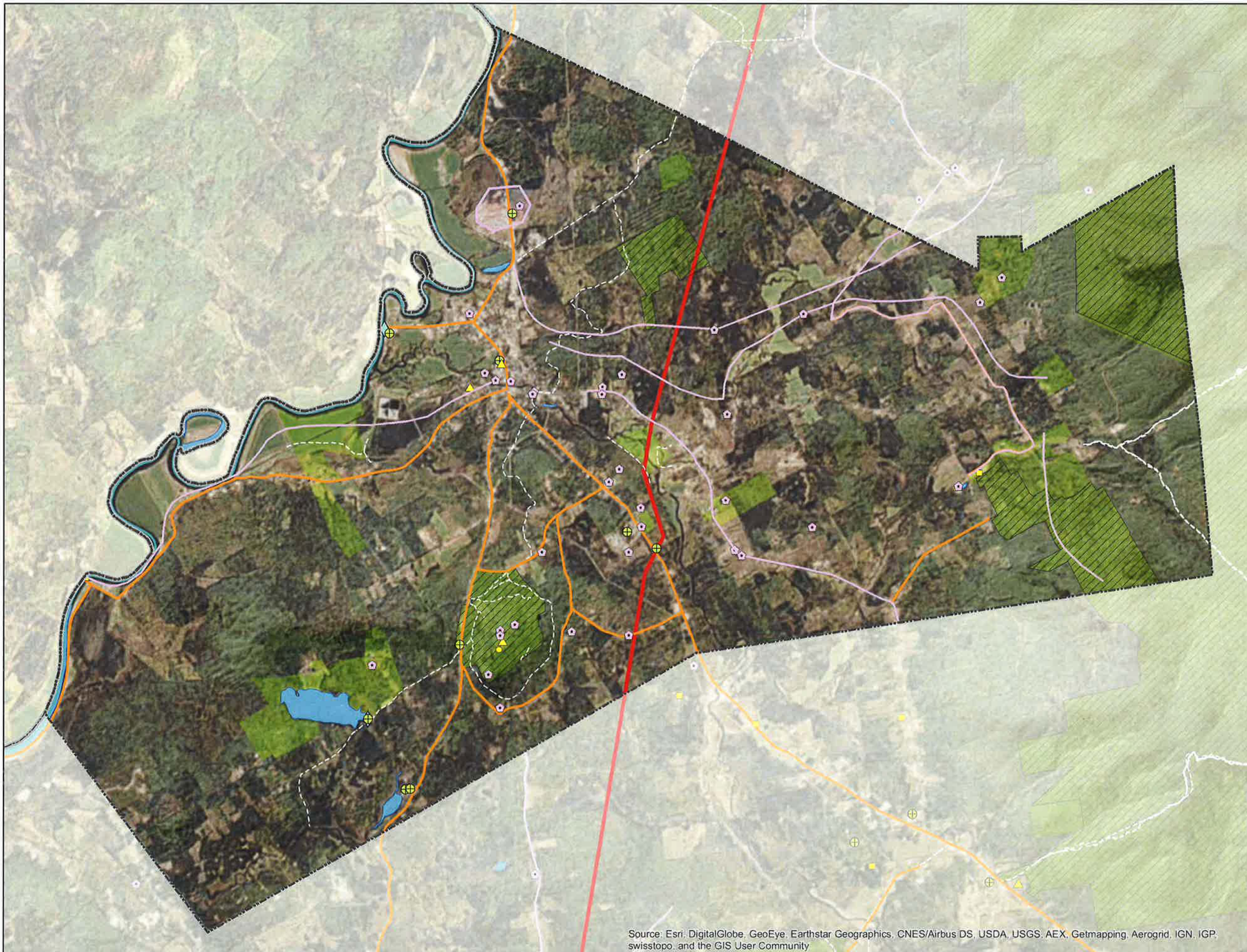
Above ground

Under ground

Town boundary







**NH Historic Sites  
& Cultural Landscapes**

Client: State of NH  
Counsel for the Public

Heritage Landscapes LLC  
Preservation Planning &  
Landscape Architecture

**Town Level  
Agglomerated Data**

**Dwg: Lancaster**

Date: 15 Nov. 2016

**Map Key**

- National Register Listed/  
Determined Eligible
- Historic Graveyard
- Unlisted Historic Resource  
Identified in State GNIS Data
- Conserved/Public land
- Recreation Site
- Recreation Area
- Overlook
- Scenic Road
- Trail
- Trail point
- Public Waters
- Public Water Access
- NH Designated River
- Community Identified  
Historic Site
- Community Identified  
Linear Historic Site
- Community Identified  
Historic Area

**Proposed NP Centerline**

- Above ground
- Under ground
- Town boundary

0 4,200 8,400  
Feet

N

Source: Esri, DigitalGlobe, GeoEye, Earthstar Geographics, CNES/Airbus DS, USDA, USGS, AEX, Getmapping, Aerogrid, IGN, IGP, swisstopo, and the GIS User Community



NH Historic Sites  
& Cultural Landscapes

Client: State of NH  
Counsel for the Public

Heritage Landscapes LLC  
Preservation Planning &  
Landscape Architecture

Town Level  
Agglomerated Data

Dwg: **Jefferson**

Date: 15 Nov. 2016


Map Key


-  National Register Listed/  
Determined Eligible
-  Historic Graveyard
-  Unlisted Historic Resource  
Identified in State GNIS Data

 Conserved/Public land

 Recreation Site


 Recreation Area

 Overlook

 Scenic Road

 Trail

 Trail point

 Public Waters

 Public Water Access

 NH Designated River

 Community Identified  
Historic Site


 Community Identified  
Linear Historic Site


 Community Identified  
Historic Area

Proposed NP Centerline

 Above ground

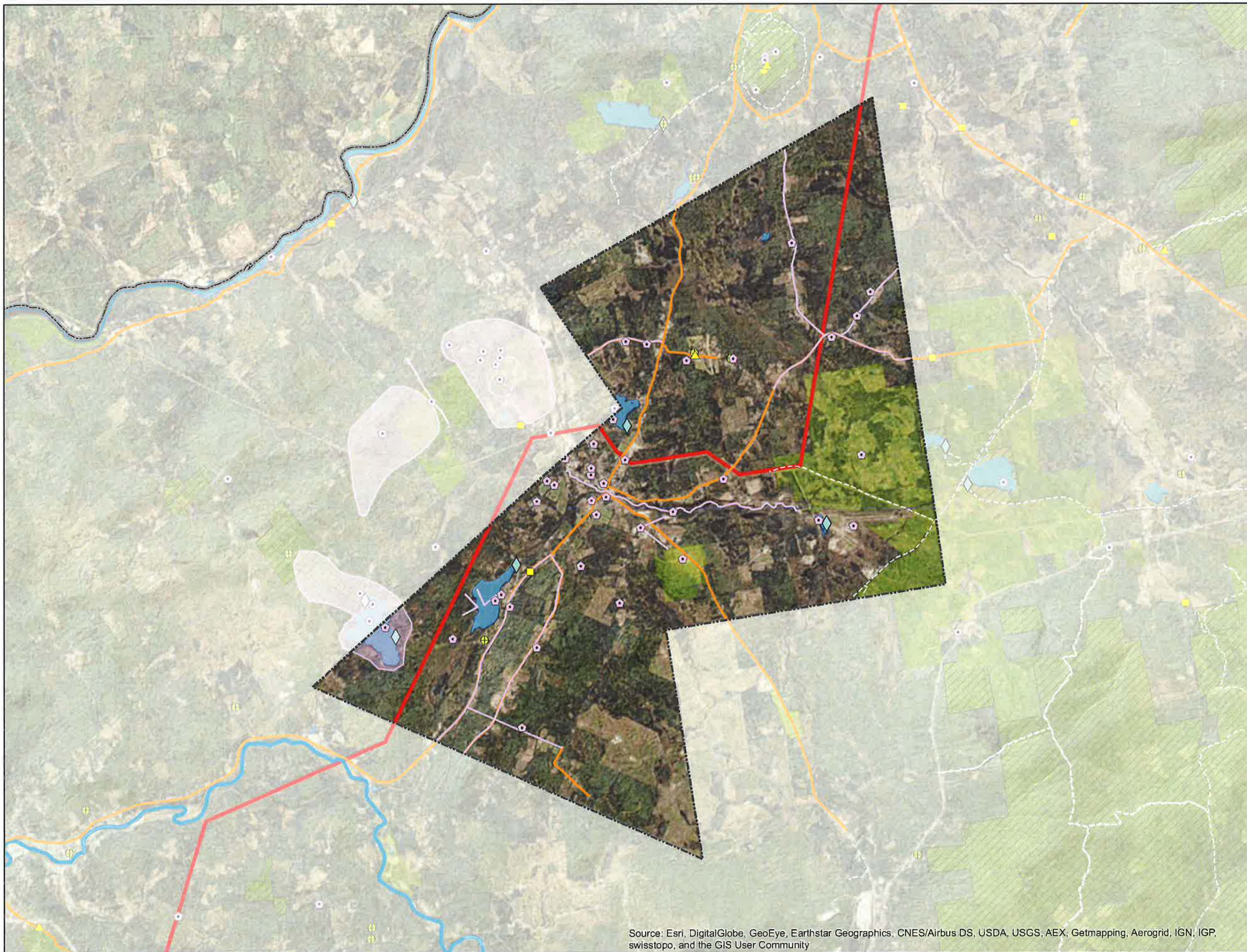
 Under ground

 Town boundary



Source: Esri, DigitalGlobe, GeoEye, Earthstar Geographics, CNES/Airbus DS, USDA, USGS, AEX, Getmapping, Aerogrid, IGN, IGP, swisstopo, and the GIS User Community





Source: Esri, DigitalGlobe, GeoEye, Earthstar Geographics, CNES/Airbus DS, USDA, USGS, AEX, Getmapping, Aerogrid, IGN, IGP, swisstopo, and the GIS User Community

## NH Historic Sites & Cultural Landscapes

Client: State of NH  
Counsel for the Public

Heritage Landscapes LLC  
Preservation Planning &  
Landscape Architecture

### Town Level Agglomerated Data

Dwg: **Whitefield**

Date: 15 Nov. 2016

### Map Key

- National Register Listed/  
Determined Eligible
- Historic Graveyard
- Unlisted Historic Resource  
Identified in State GNIS Data

Conserved/Public land

Recreation Site

Recreation Area

Overlook

Scenic Road

Trail

Trail point

Public Waters

Public Water Access

NH Designated River

Community Identified  
Historic Site

Community Identified  
Linear Historic Site

Community Identified  
Historic Area

### Proposed NP Centerline

Above ground

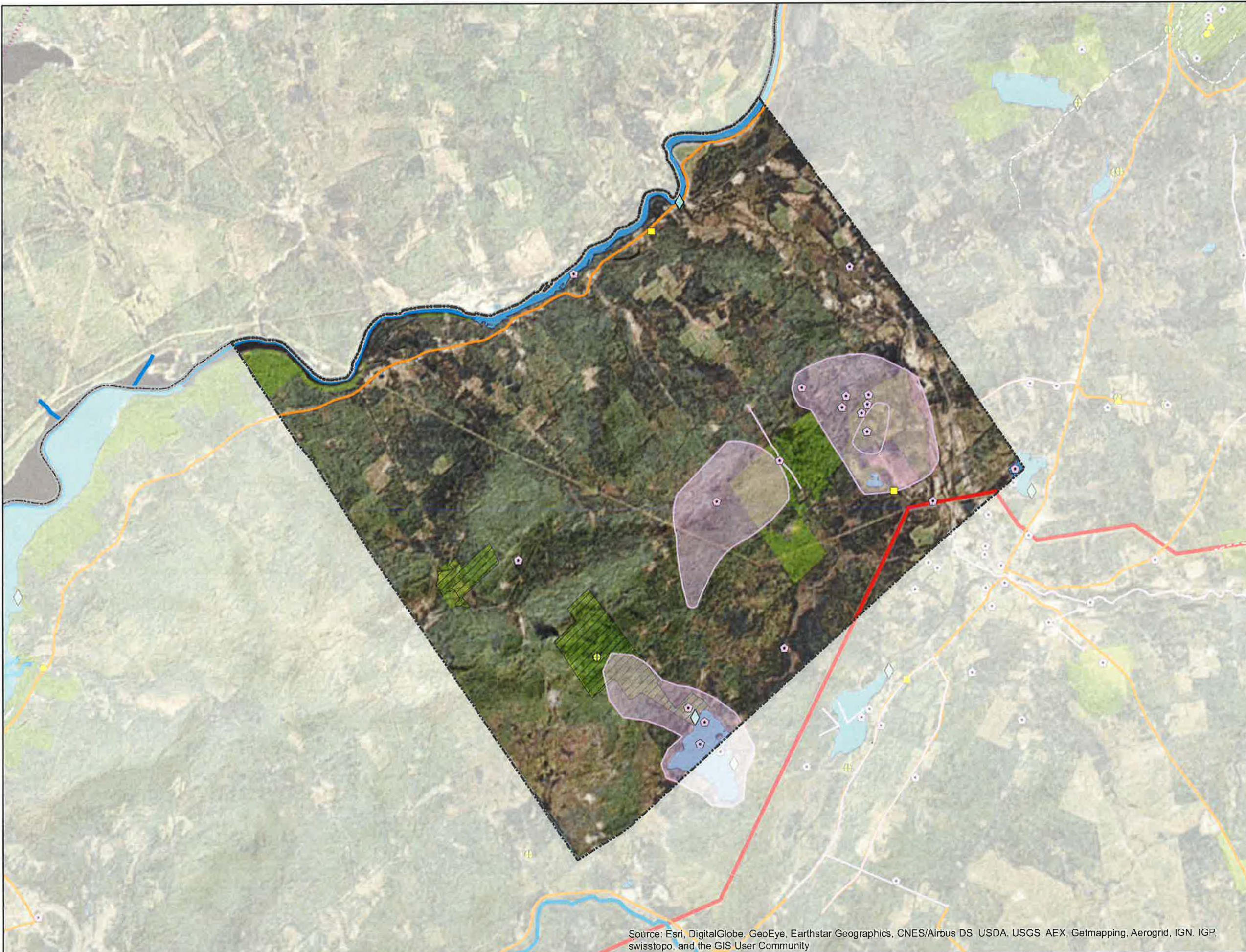
Under ground

Town boundary

0 5,000 10,000  
Feet







Source: Esri, DigitalGlobe, GeoEye, Earthstar Geographics, CNES/Airbus DS, USDA, USGS, AEX, Getmapping, Aerogrid, IGN, IGP, swisstopo, and the GIS User Community

**NH Historic Sites  
& Cultural Landscapes**

Client: State of NH  
Counsel for the Public

Heritage Landscapes LLC  
Preservation Planning &  
Landscape Architecture

**Town Level  
Agglomerated Data**

Dwg: **Dalton**

Date: 15 Nov. 2016

**Map Key**

- National Register Listed/  
Determined Eligible
- Historic Graveyard
- Unlisted Historic Resource  
Identified in State GNIS Data
- Conserved/Public land
- Recreation Site
- Recreation Area
- Overlook
- Scenic Road
- Trail
- Trail point
- Public Waters
- Public Water Access
- NH Designated River
- Community Identified  
Historic Site
- Community Identified  
Linear Historic Site
- Community Identified  
Historic Area

**Proposed NP Centerline**

- Above ground
- Under ground
- Town boundary

0 4,250 8,500  
Feet

N



# NH Historic Sites & Cultural Landscapes

Client: State of NH  
Counsel for the Public

Heritage Landscapes LLC  
Preservation Planning &  
Landscape Architecture

## Town Level Agglomerated Data

Dwg: **Bethlehem**

Date: 15 Nov. 2016

### Map Key

- National Register Listed/  
Determined Eligible
- Historic Graveyard
- Unlisted Historic Resource  
Identified in State GNIS Data

Conserved/Public land

Recreation Site

Recreation Area

Overlook

Scenic Road

Trail

Trail point

Public Waters

Public Water Access

NH Designated River

Community Identified  
Historic Site

Community Identified  
Linear Historic Site


Community Identified  
Historic Area

### Proposed NP Centerline

Above ground

Under ground

Town boundary



Source: Esri, DigitalGlobe, GeoEye, Earthstar Geographics, CNES/Airbus DS, USDA, USGS, AEX, Getmapping, Aerogrid, IGN, IGP, swisstopo, and the GIS User Community





Source: Esri, DigitalGlobe, GeoEye, Earthstar Geographics, CNES/Airbus DS, USDA, USGS, AEX, Getmapping, Aerogrid, IGN, IGP, swisstopo, and the GIS User Community

# NH Historic Sites & Cultural Landscapes

Client: State of NH  
Counsel for the Public

Heritage Landscapes LLC  
Preservation Planning &  
Landscape Architecture

## Town Level Agglomerated Data

Dwg: **Sugar Hill**


Date: 15 Nov. 2016

### Map Key

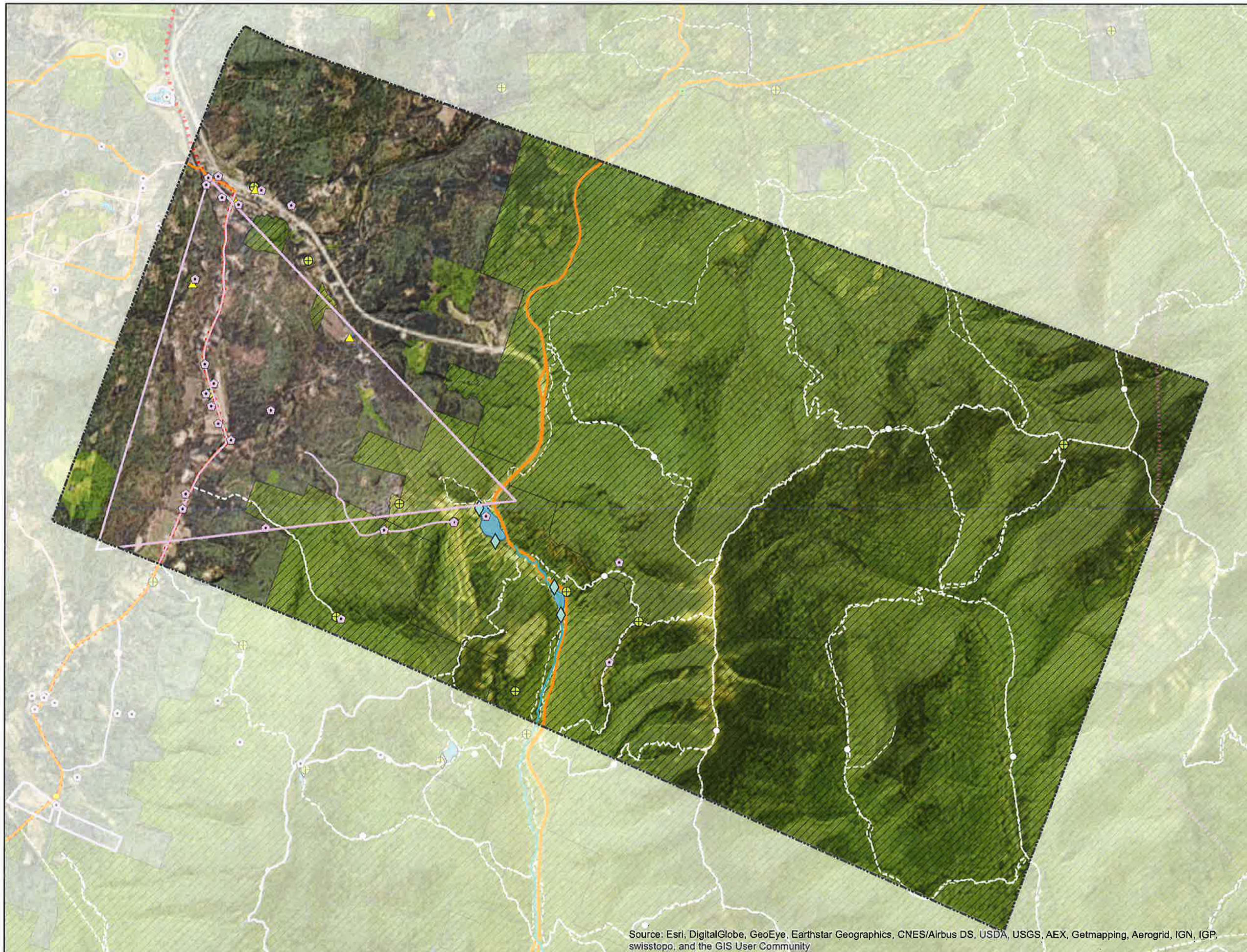
- National Register Listed/  
Determined Eligible
- Historic Graveyard
- Unlisted Historic Resource  
Identified in State GNIS Data
- Conserved/Public land
- Recreation Site
- Recreation Area
- Overlook
- Scenic Road
- Trail
- Trail point
- Public Waters
- Public Water Access
- NH Designated River
- Community Identified  
Historic Site
- Community Identified  
Linear Historic Site
- Community Identified  
Historic Area

### Proposed NP Centerline

- Above ground
- Under ground
- Town boundary







**NH Historic Sites  
& Cultural Landscapes**

Client: State of NH  
Counsel for the Public

Heritage Landscapes LLC  
Preservation Planning &  
Landscape Architecture

**Town Level  
Agglomerated Data**

**Dwg: Franconia**

Date: 15 Nov. 2016

**Map Key**

- National Register Listed/  
Determined Eligible
- Historic Graveyard
- Unlisted Historic Resource  
Identified in State GNIS Data
- Conserved/Public land
- Recreation Site
- Recreation Area
- Overlook
- Scenic Road
- Trail
- Trail point
- Public Waters
- Public Water Access
- NH Designated River
- Community Identified  
Historic Site
- Community Identified  
Linear Historic Site
- Community Identified  
Historic Area

**Proposed NP Centerline**

- Above ground
- Under ground
- Town boundary

0 4,625 9,250  
Feet

N

Source: Esri, DigitalGlobe, GeoEye, Earthstar Geographics, CNES/Airbus DS, USDA, USGS, AEX, Getmapping, Aerogrid, IGN, IGP, swisstopo, and the GIS User Community





Source: Esri, DigitalGlobe, GeoEye, Earthstar Geographics, CNES/Airbus DS, USDA, USGS, AEX, Getmapping, Aerogrid, IGN, IGP, swisstopo, and the GIS User Community

**NH Historic Sites  
& Cultural Landscapes**

Client: State of NH  
Counsel for the Public

Heritage Landscapes LLC  
Preservation Planning &  
Landscape Architecture

**Town Level  
Agglomerated Data**

Dwg: **Easton**


Date: 15 Nov. 2016

**Map Key**

- National Register Listed/  
Determined Eligible
- Historic Graveyard
- Unlisted Historic Resource  
Identified in State GNIS Data
- Conserved/Public land
- Recreation Site
- Recreation Area
- Overlook
- Scenic Road
- Trail
- Trail point
- Public Waters
- Public Water Access
- NH Designated River
- Community Identified  
Historic Site
- Community Identified  
Linear Historic Site
- Community Identified  
Historic Area

**Proposed NP Centerline**

- Above ground
- Under ground
- Town boundary







**NH Historic Sites  
& Cultural Landscapes**

Client: State of NH  
Counsel for the Public

Heritage Landscapes LLC  
Preservation Planning &  
Landscape Architecture

**Town Level  
Agglomerated Data**

**Dwg: Woodstock**

Date: 15 Nov. 2016

**Map Key**

- National Register Listed/  
Determined Eligible
- Historic Graveyard
- Unlisted Historic Resource  
Identified in State GNIS Data
- Conserved/Public land
- Recreation Site
- Recreation Area
- Overlook
- Scenic Road
- Trail
- Trail point
- Public Waters
- Public Water Access
- NH Designated River
- Community Identified  
Historic Site
- Community Identified  
Linear Historic Site
- Community Identified  
Historic Area

**Proposed NP Centerline**

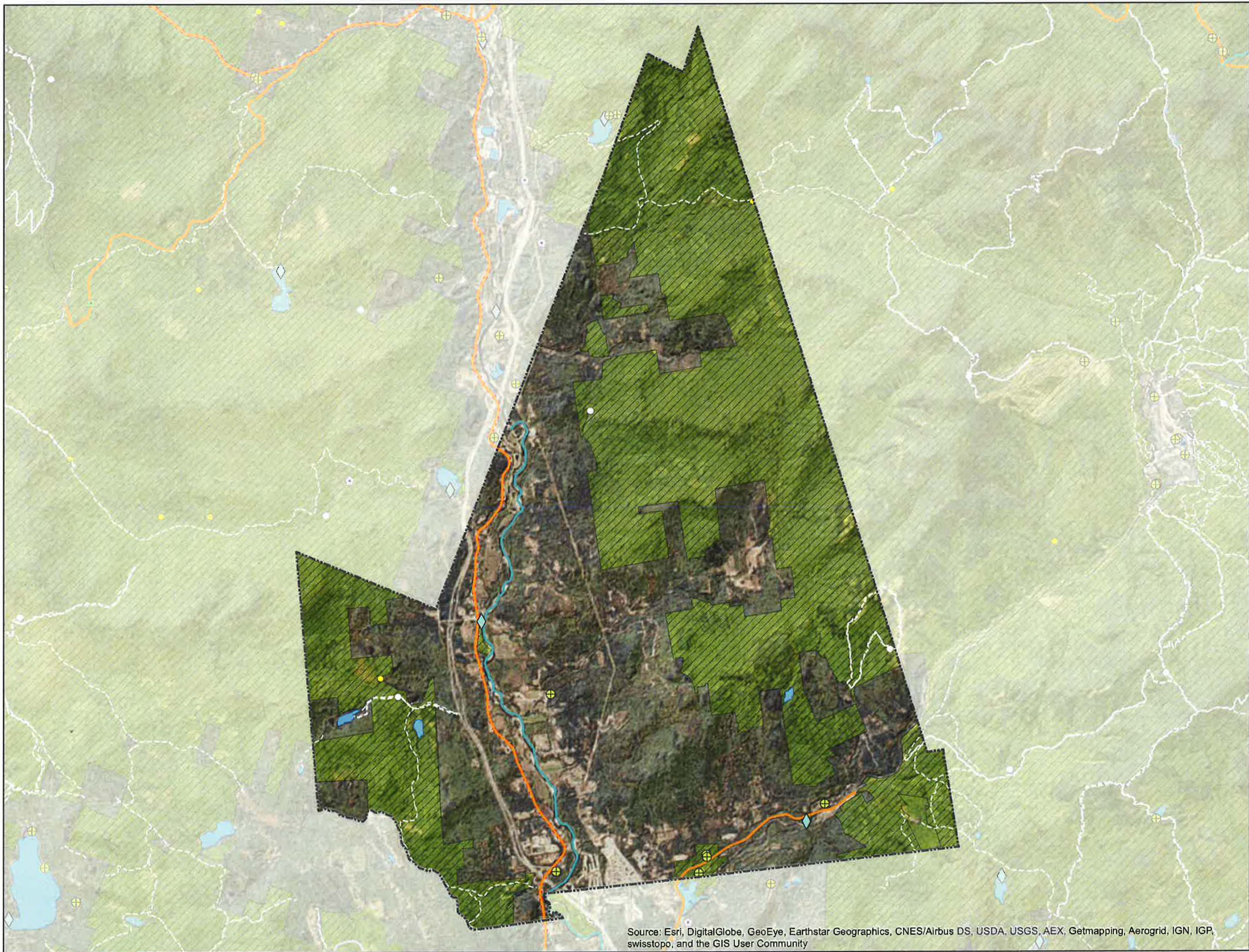
- Above ground
- Under ground
- Town boundary

0 5,000 10,000  
Feet

N

Source: Esri, DigitalGlobe, GeoEye, Earthstar Geographics, CNES/Airbus DS, USDA, USGS, AEX, Getmapping, Aerogrid, IGN, IGP, swisstopo, and the GIS User Community





# NH Historic Sites & Cultural Landscapes

Client: State of NH  
Counsel for the Public

Heritage Landscapes LLC  
Preservation Planning &  
Landscape Architecture

## Town Level Agglomerated Data

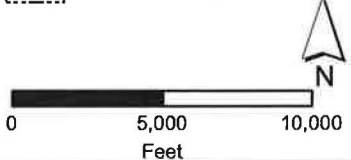
Dwg: Thornton

Date: 15 Nov. 2016

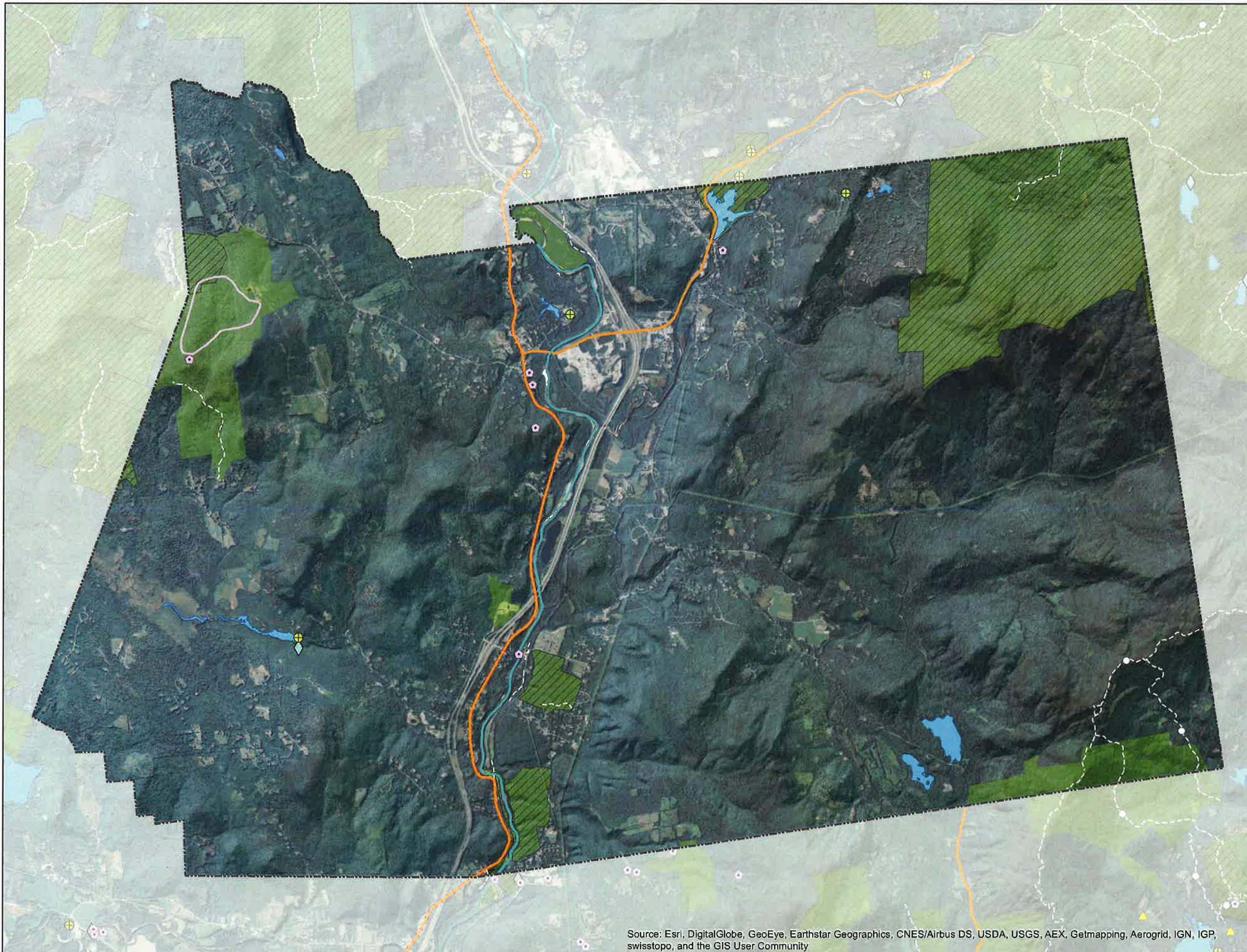
### Map Key

-  National Register Listed/  
Determined Eligible
-  Historic Graveyard
-  Unlisted Historic Resource  
Identified in State GNIS Data
-  Conserved/Public land
-  Recreation Site
-  Recreation Area
-  Overlook
-  Scenic Road
-  Trail
-  Trail point
-  Public Waters
-  Public Water Access
-  NH Designated River
-  Community Identified  
Historic Site
-  Community Identified  
Linear Historic Site
-  Community Identified  
Historic Area
- Proposed NP Centerline**
  -  Above ground
  -  Under ground
  -  Town boundary

Source: Esri, DigitalGlobe, GeoEye, Earthstar Geographics, CNES/Airbus DS, USDA, USGS, AEX, Getmapping, Aerogrid, IGN, IGP, swisstopo, and the GIS User Community







### NH Historic Sites & Cultural Landscapes

Client: State of NH  
Counsel for the Public

Heritage Landscapes LLC  
Preservation Planning &  
Landscape Architecture

#### Town Level Agglomerated Data

Dwg: **Campton**

Date: 15 Nov. 2016

#### Map Key

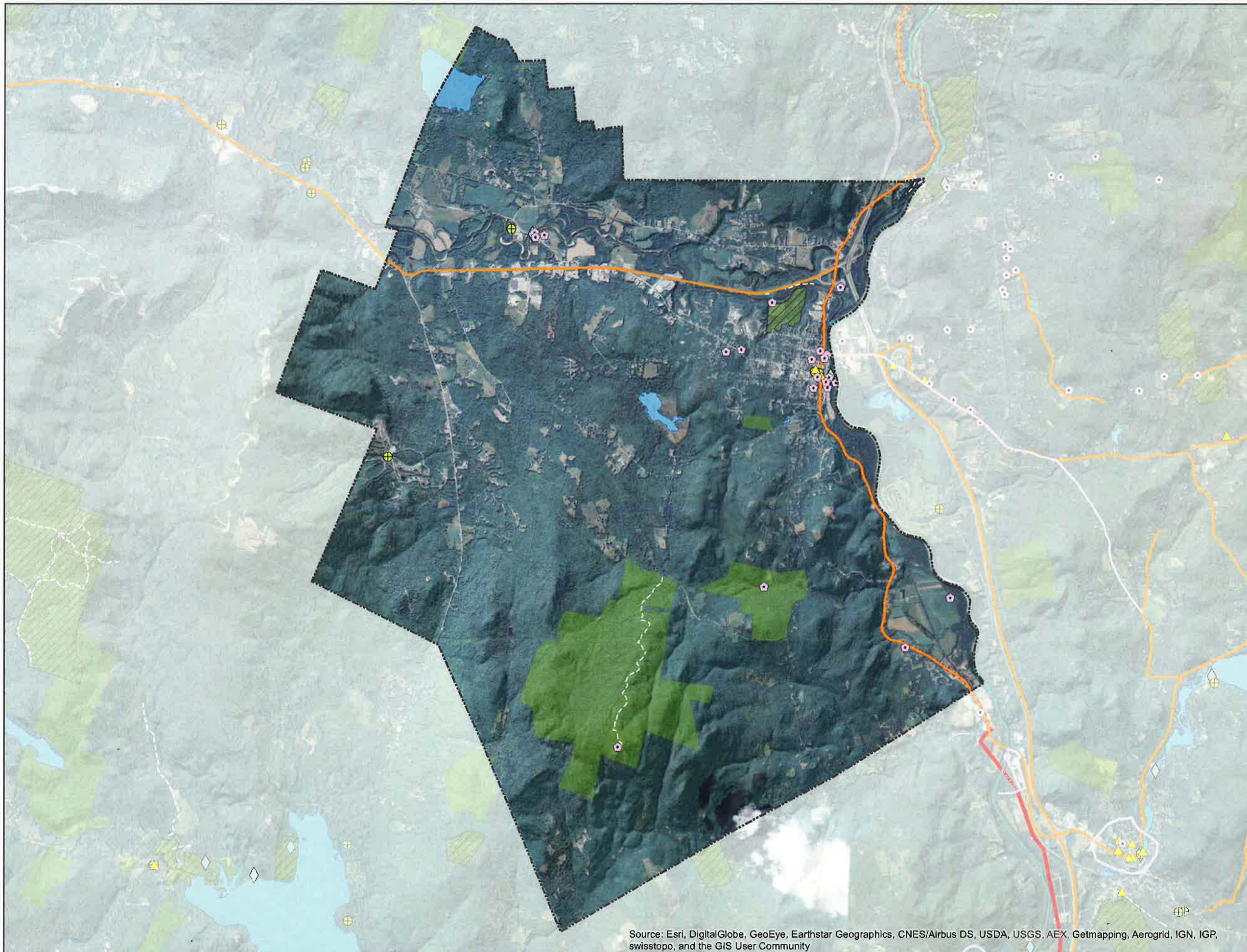
- National Register Listed/  
Determined Eligible
- Historic Graveyard
- Unlisted Historic Resource  
Identified in State GNIS Data
- Conserved/Public land
- Recreation Site
- Recreation Area
- Overlook
- Scenic Road
- Trail
- Trail point
- Public Waters
- Public Water Access
- NH Designated River
- Community Identified  
Historic Site
- Community Identified  
Linear Historic Site
- Community Identified  
Historic Area

#### Proposed NP Centerline

- Above ground
- Under ground
- Town boundary

Source: Esri, DigitalGlobe, GeoEye, Earthstar Geographics, CNES/Airbus DS, USDA, USGS, AEX, Getmapping, Aerogrid, IGN, IGP, swisstopo, and the GIS User Community





Source: Esri, DigitalGlobe, GeoEye, Earthstar Geographics, CNES/Airbus DS, USDA, USGS, AEX, Getmapping, Aerogrid, IGN, IGP, swisstopo, and the GIS User Community

**NH Historic Sites  
& Cultural Landscapes**

Client: State of NH  
Counsel for the Public

Heritage Landscapes LLC  
Preservation Planning &  
Landscape Architecture

**Town Level  
Agglomerated Data**

**Dwg: Plymouth**

Date: 15 Nov. 2016

**Map Key**

- National Register Listed/  
Determined Eligible
- Historic Graveyard
- Unlisted Historic Resource  
Identified in State GNIS Data
- Conserved/Public land
- Recreation Site
- Recreation Area
- Overlook
- Scenic Road
- Trail
- Trail point
- Public Waters
- Public Water Access
- NH Designated River
- Community Identified  
Historic Site
- Community Identified  
Linear Historic Site
- Community Identified  
Historic Area

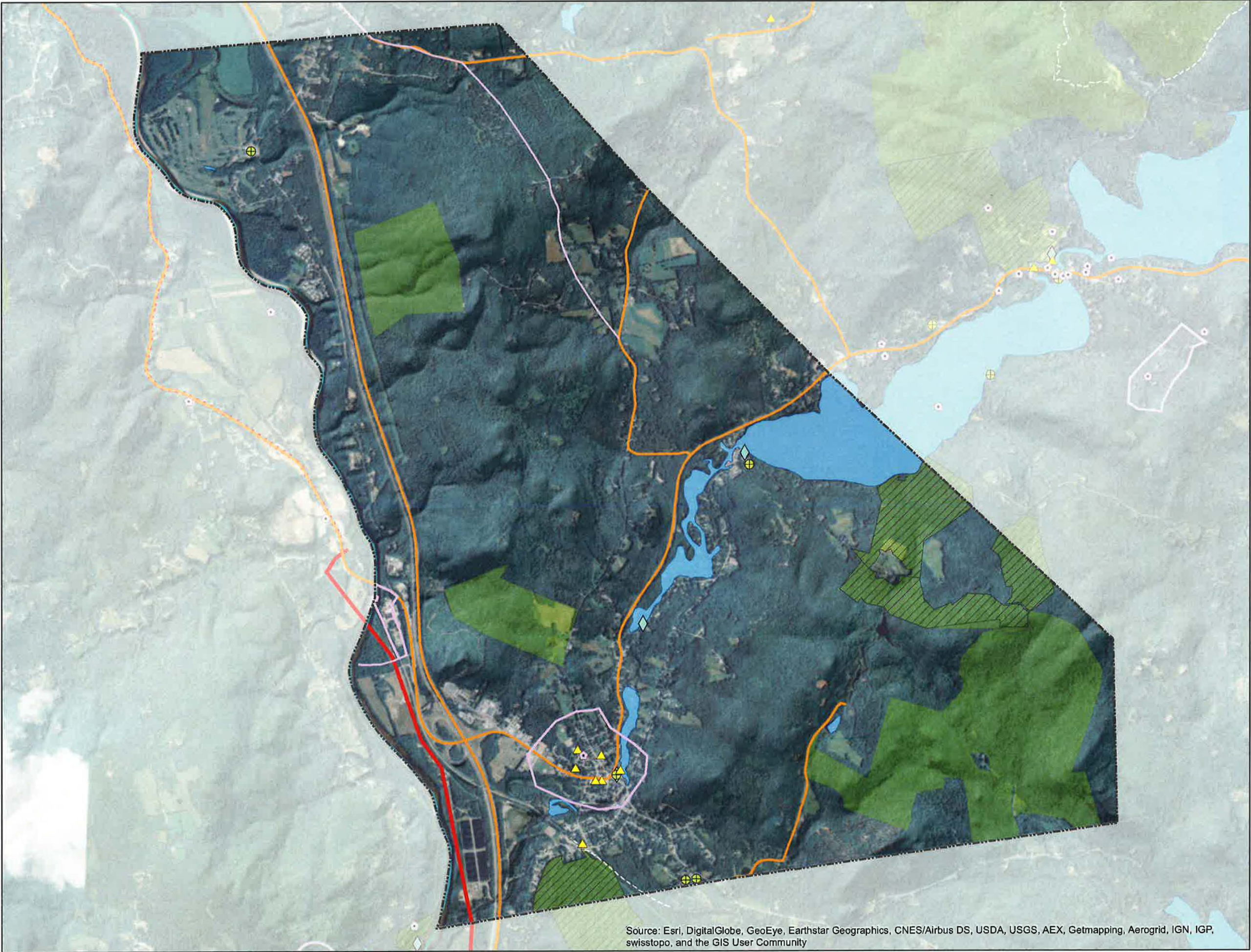
**Proposed NP Centerline**

- Above ground
- Under ground
- Town boundary

0 3,850 7,700  
Feet

N





Source: Esri, DigitalGlobe, GeoEye, Earthstar Geographics, CNES/Airbus DS, USDA, USGS, AEX, Getmapping, Aerogrid, IGN, IGP, swisstopo, and the GIS User Community

**NH Historic Sites  
& Cultural Landscapes**

Client: State of NH  
Counsel for the Public

Heritage Landscapes LLC  
Preservation Planning &  
Landscape Architecture

**Town Level  
Agglomerated Data**

**Dwg: Ashland**

Date: 15 Nov. 2016

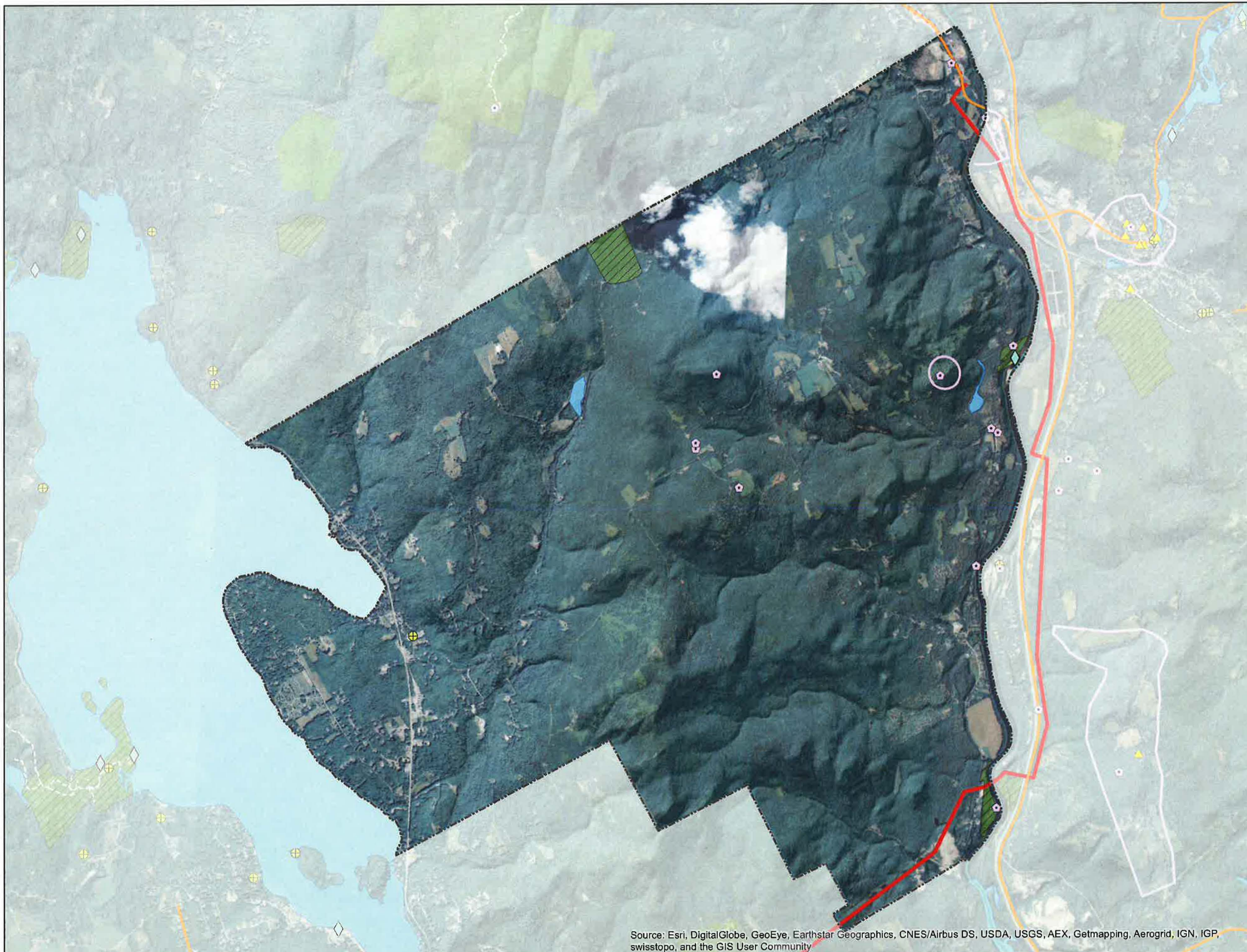
**Map Key**

- ▲ National Register Listed/  
Determined Eligible
- Historic Graveyard
- Unlisted Historic Resource  
Identified in State GNIS Data
- Conserved/Public land
- ⊕ Recreation Site
- ▨ Recreation Area
- Overlook
- Scenic Road
- Trail
- Trail point
- Public Waters
- ◇ Public Water Access
- NH Designated River
- Community Identified  
Historic Site
- Community Identified  
Linear Historic Site
- Community Identified  
Historic Area
- Proposed NP Centerline**
- Above ground
- Under ground
- Town boundary

0 2,100 4,200  
Feet

N





Source: Esri, DigitalGlobe, GeoEye, Earthstar Geographics, CNES/Airbus DS, USDA, USGS, AEX, Getmapping, Aerogrid, IGN, IGP, swisstopo, and the GIS User Community

**NH Historic Sites  
& Cultural Landscapes**

Client: State of NH  
Counsel for the Public

Heritage Landscapes LLC  
Preservation Planning &  
Landscape Architecture

**Town Level  
Agglomerated Data**

**Dwg: Bridgewater**

Date: 15 Nov. 2016

**Map Key**

- National Register Listed/  
Determined Eligible
- Historic Graveyard
- Unlisted Historic Resource  
Identified in State GNIS Data
- Conserved/Public land
- Recreation Site
- Recreation Area
- Overlook
- Scenic Road
- Trail
- Trail point
- Public Waters
- Public Water Access
- NH Designated River
- Community Identified  
Historic Site
- Community Identified  
Linear Historic Site
- Community Identified  
Historic Area

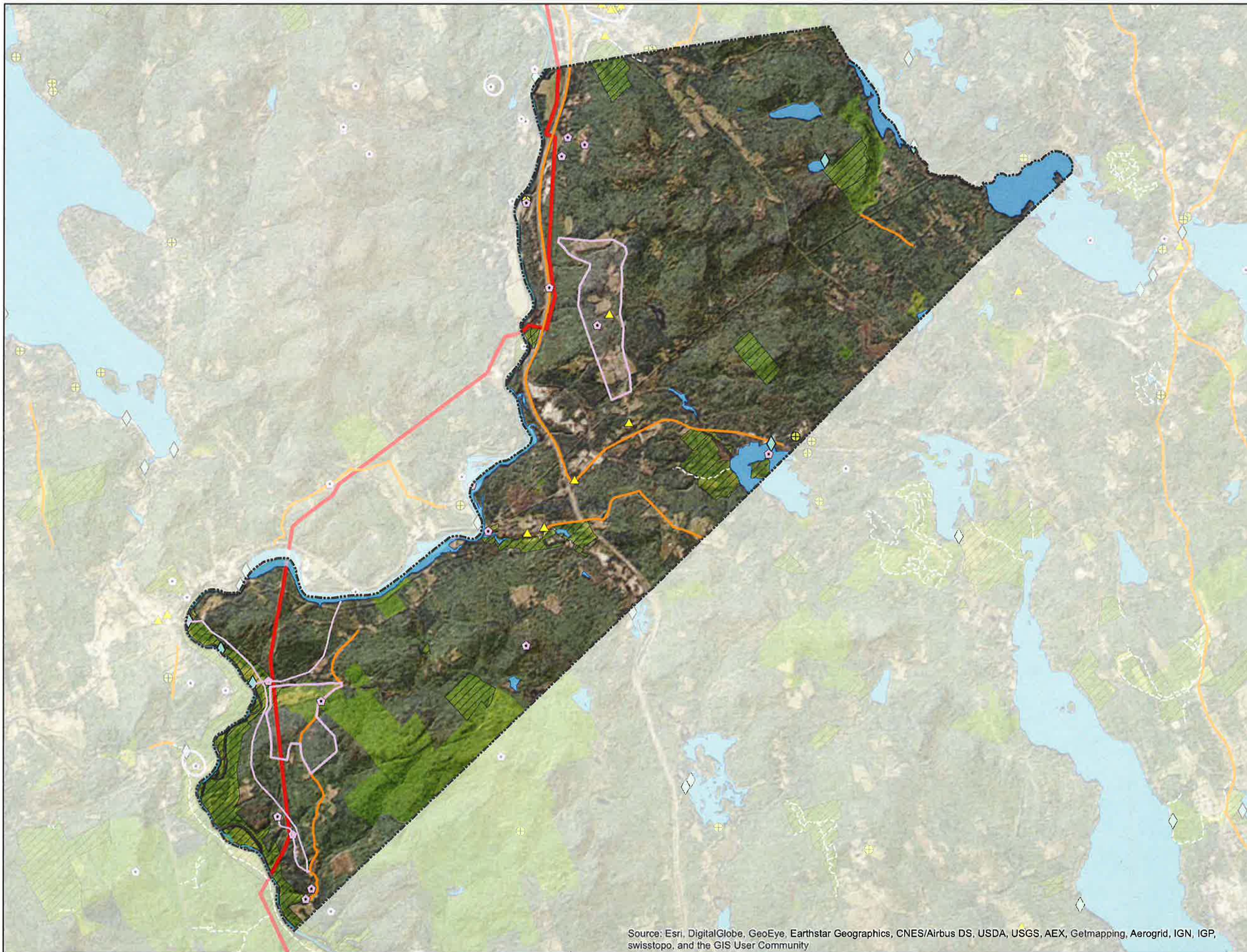
**Proposed NP Centerline**

- Above ground
- Under ground
- Town boundary

N

0 3,050 6,100  
Feet





Source: Esri, DigitalGlobe, GeoEye, Earthstar Geographics, CNES/Airbus DS, USDA, USGS, AEX, Getmapping, Aerogrid, IGN, IGP, swisstopo, and the GIS User Community

## NH Historic Sites & Cultural Landscapes

Client: State of NH  
Counsel for the Public

Heritage Landscapes LLC  
Preservation Planning &  
Landscape Architecture

### Town Level Agglomerated Data

Dwg: **New Hampton**

Date: 15 Nov. 2016

### Map Key

- National Register Listed/  
Determined Eligible
- Historic Graveyard
- Unlisted Historic Resource  
Identified in State GNIS Data

Conserved/Public land

Recreation Site

Recreation Area

Overlook

Scenic Road

Trail

Trail point

Public Waters

Public Water Access

NH Designated River

Community Identified  
Historic Site

Community Identified  
Linear Historic Site


Community Identified  
Historic Area

### Proposed NP Centerline

Above ground

Under ground

Town boundary





# NH Historic Sites & Cultural Landscapes

Client: State of NH  
Counsel for the Public

Heritage Landscapes LLC  
Preservation Planning &  
Landscape Architecture

## Town Level Agglomerated Data

Dwg: **Bristol**

Date: 15 Nov. 2016


### Map Key


-  National Register Listed/  
Determined Eligible
-  Historic Graveyard
-  Unlisted Historic Resource  
Identified in State GNIS Data

 Conserved/Public land


 Recreation Site

 Recreation Area

 Overlook


 Scenic Road

 Trail

 Trail point


 Public Waters

 Public Water Access

 NH Designated River


 Community Identified  
Historic Site


 Community Identified  
Linear Historic Site


 Community Identified  
Historic Area

### Proposed NP Centerline

 Above ground

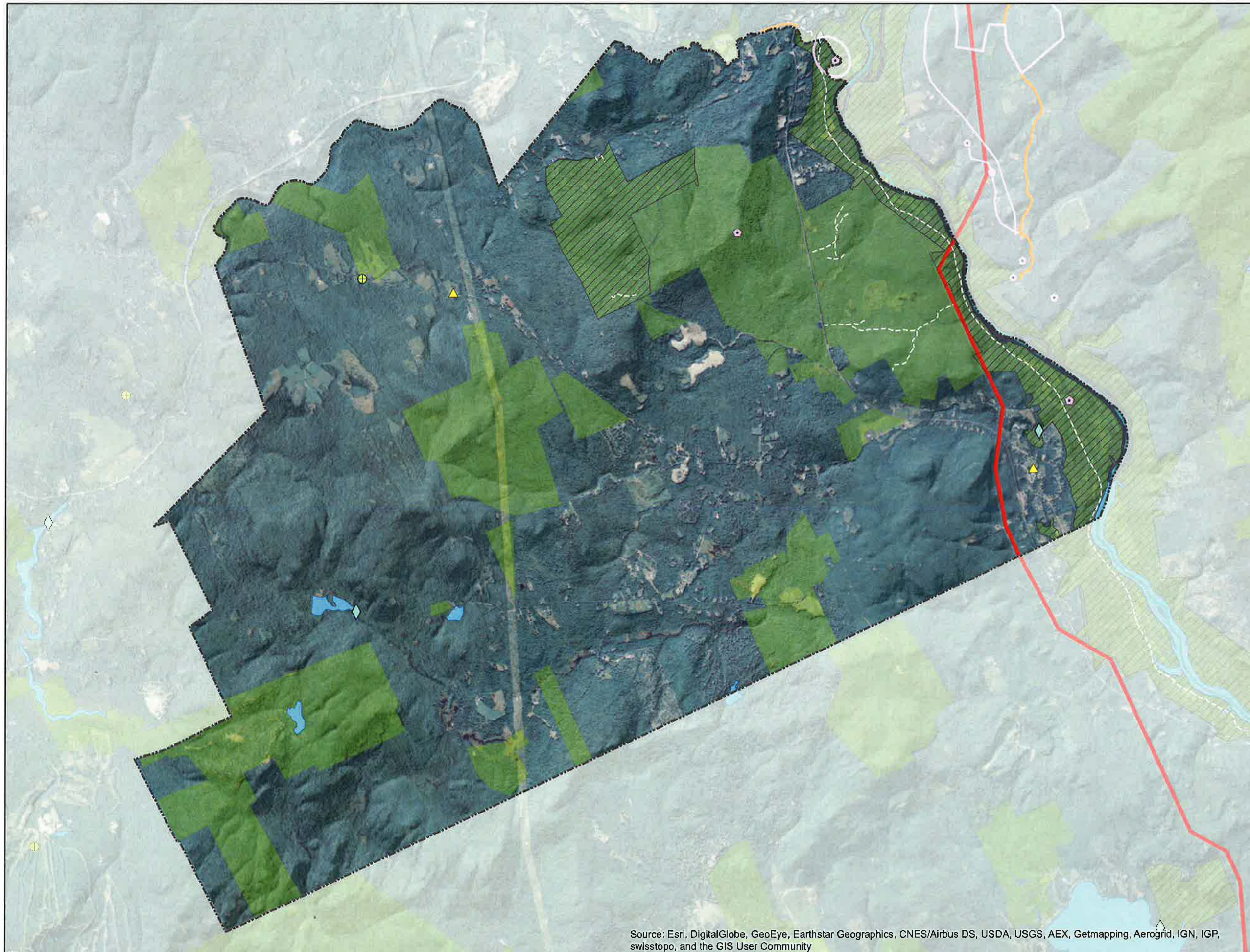
 Under ground

 Town boundary



Source: Esri, DigitalGlobe, GeoEye, Earthstar Geographics, CNES/Airbus DS, USDA, USGS, AEX, Getmapping, Aerogrid, IGN, IGP, swisstopo, and the GIS User Community





Source: Esri, DigitalGlobe, GeoEye, Earthstar Geographics, CNES/Airbus DS, USDA, USGS, AEX, Getmapping, Aerogrid, IGN, IGP, swisstopo, and the GIS User Community

## NH Historic Sites & Cultural Landscapes

Client: State of NH  
Counsel for the Public







Heritage Landscapes LLC  
Preservation Planning &  
Landscape Architecture


### Town Level Agglomerated Data

Dwg: Hill

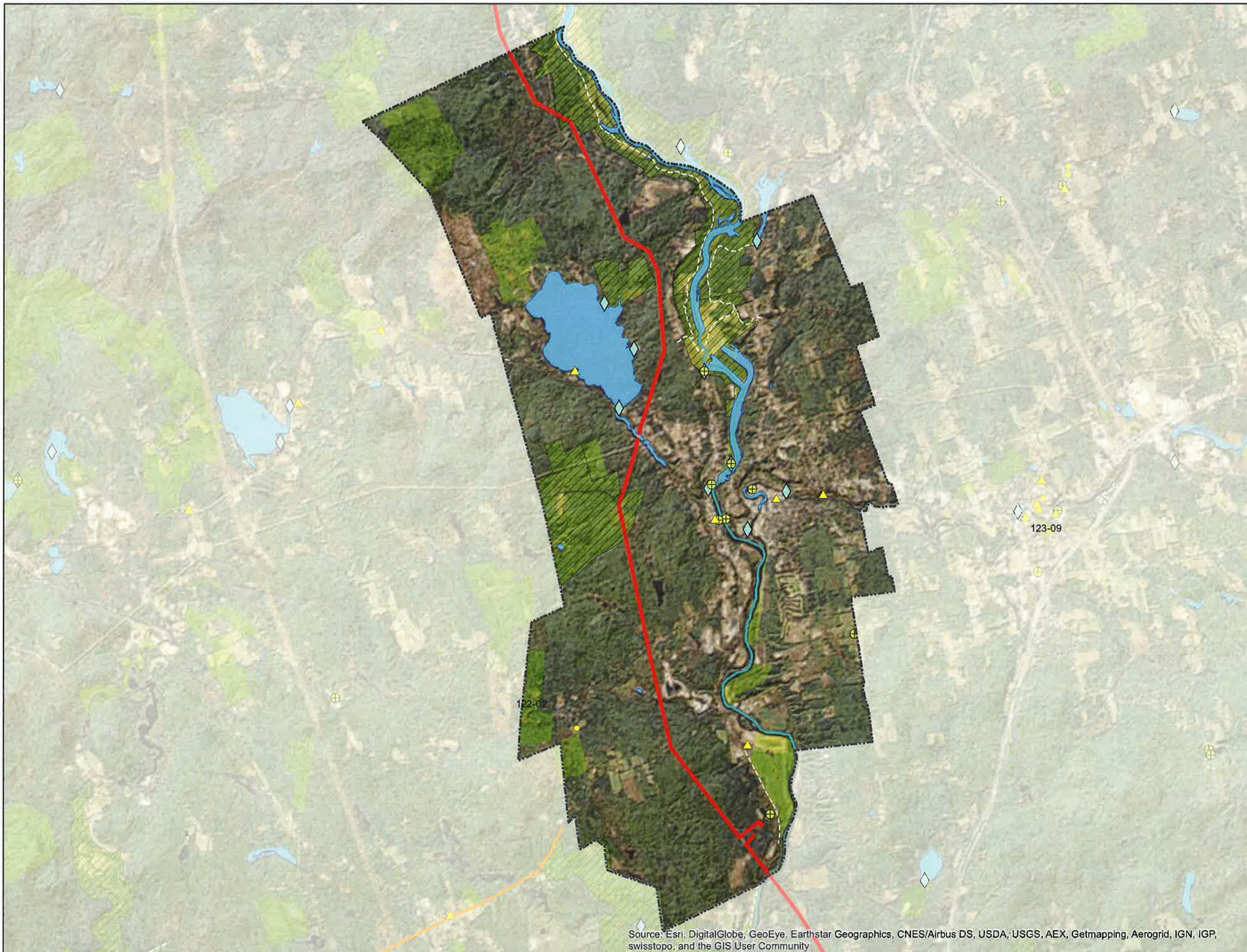
Date: 15 Nov. 2016

### Map Key

-  National Register Listed/  
Determined Eligible
-  Historic Graveyard
-  Unlisted Historic Resource  
Identified in State GNIS Data
-  Conserved/Public land
-  Recreation Site
-  Recreation Area
-  Overlook
-  Scenic Road
-  Trail
-  Trail point
-  Public Waters
-  Public Water Access
-  NH Designated River
-  Community Identified  
Historic Site
-  Community Identified  
Linear Historic Site
-  Community Identified  
Historic Area
- Proposed NP Centerline**
  -  Above ground
  -  Under ground
  -  Town boundary







Source: Esri, DigitalGlobe, GeoEye, Earthstar Geographics, CNES/Airbus DS, USDA, USGS, AEX, Getmapping, Aerogrid, IGN, IGP, swisstopo, and the GIS User Community

**NH Historic Sites  
& Cultural Landscapes**

Client: State of NH  
Counsel for the Public

Heritage Landscapes LLC  
Preservation Planning &  
Landscape Architecture

**Town Level  
Agglomerated Data**

**Dwg: Franklin**

Date: 15 Nov. 2016

**Map Key**

- National Register Listed/  
Determined Eligible
- Historic Graveyard
- Unlisted Historic Resource  
Identified in State GNIS Data
- Conserved/Public land
- Recreation Site
- Recreation Area
- Overlook
- Scenic Road
- Trail
- Trail point
- Public Waters
- Public Water Access
- NH Designated River
- Community Identified  
Historic Site
- Community Identified  
Linear Historic Site
- Community Identified  
Historic Area

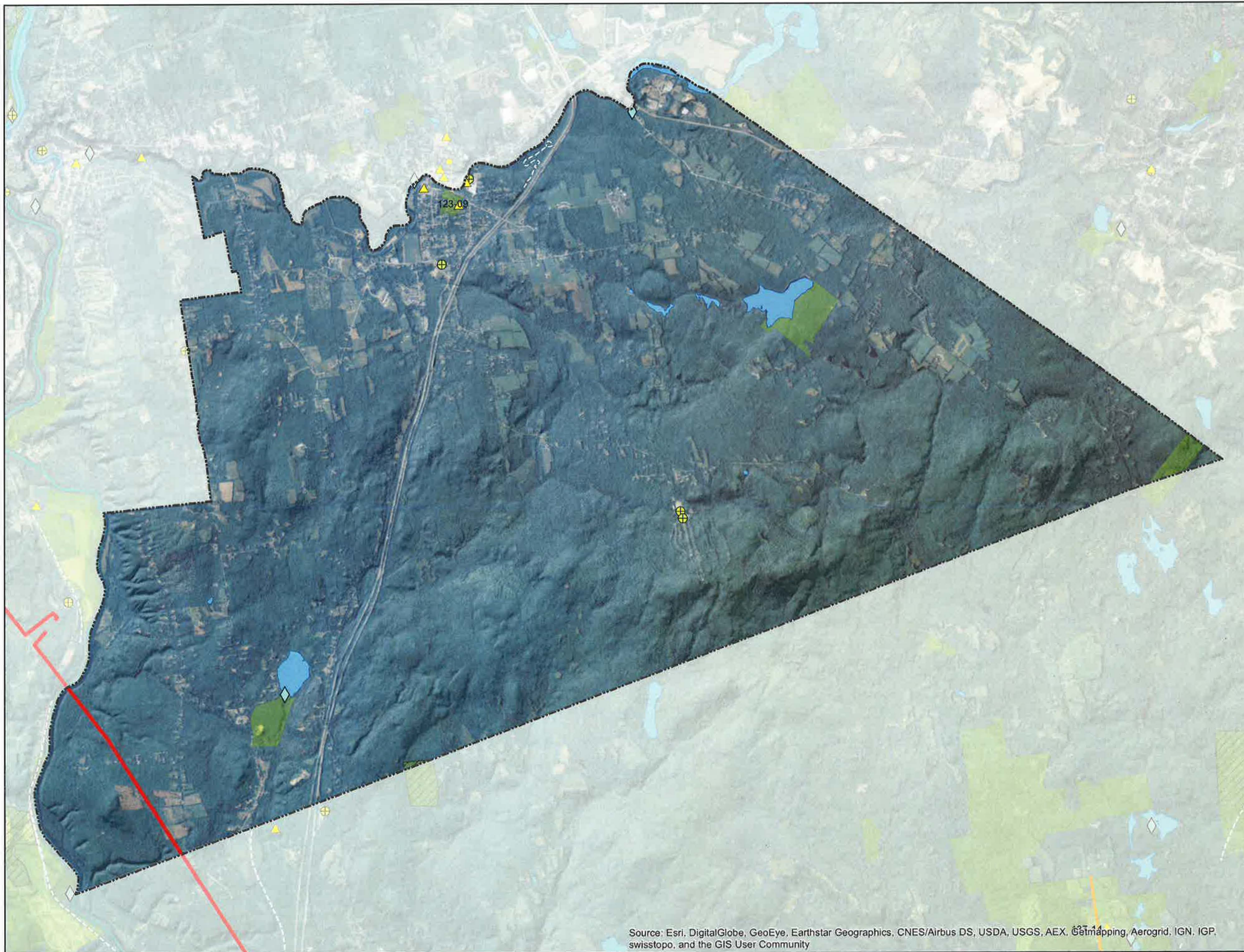
**Proposed NP Centerline**

- Above ground
- Under ground
- Town boundary

0 4,600 9,200  
Feet

N





## NH Historic Sites & Cultural Landscapes

Client: State of NH  
Counsel for the Public

Heritage Landscapes LLC  
Preservation Planning &  
Landscape Architecture

### Town Level Agglomerated Data

Dwg: **Northfield**

Date: 15 Nov. 2016

### Map Key

- National Register Listed/  
Determined Eligible
- Historic Graveyard
- Unlisted Historic Resource  
Identified in State GNIS Data

Conserved/Public land

Recreation Site

Recreation Area

Overlook

Scenic Road

Trail

Trail point

Public Waters

Public Water Access

NH Designated River

Community Identified  
Historic Site

Community Identified  
Linear Historic Site

Community Identified  
Historic Area


### Proposed NP Centerline

Above ground

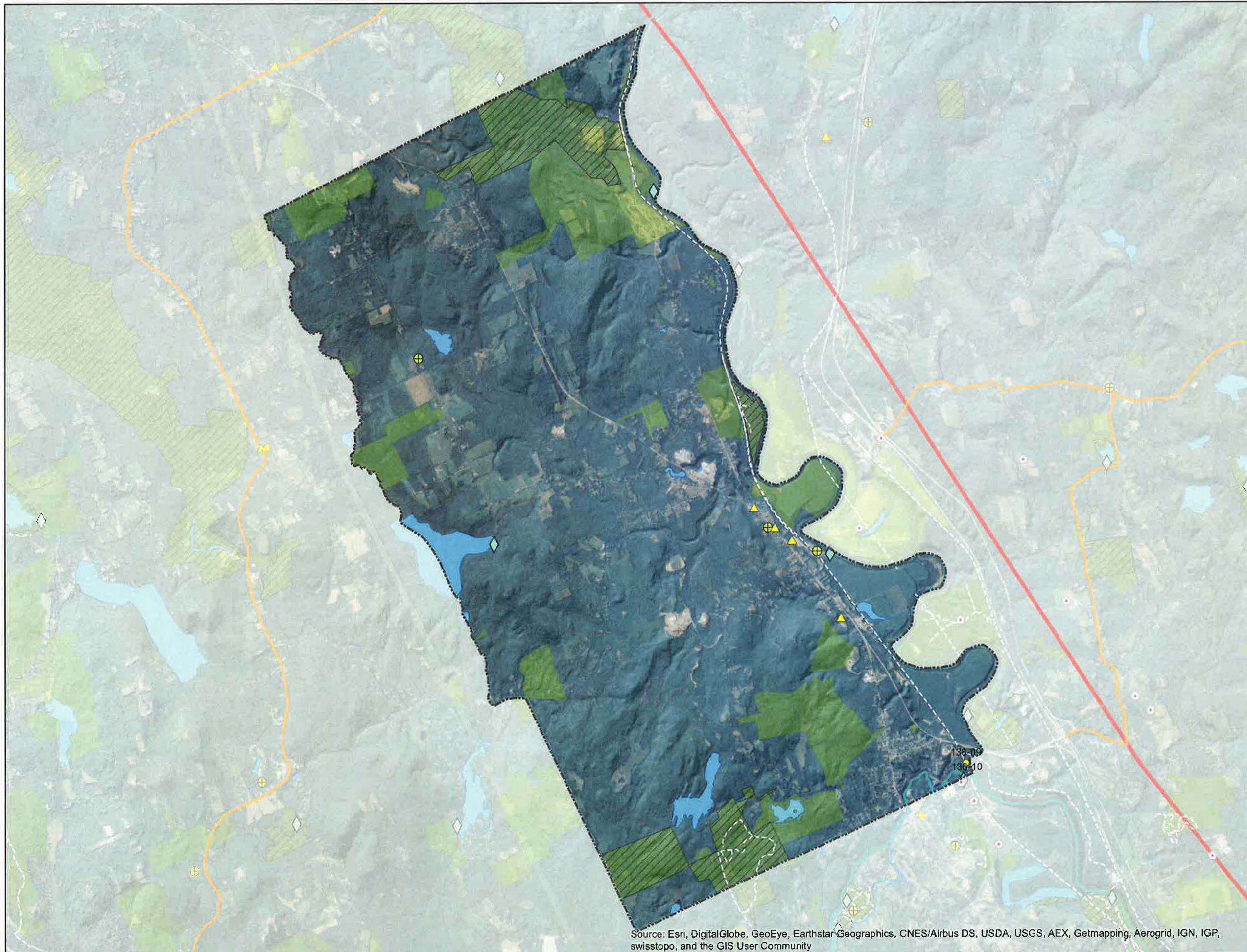
Under ground

Town boundary

Source: Esri, DigitalGlobe, GeoEye, Earthstar Geographics, CNES/Airbus DS, USDA, USGS, AEX, GeoMapping, Aerogrid, IGN, IGP, swisstopo, and the GIS User Community







Source: Esri, DigitalGlobe, GeoEye, Earthstar Geographics, CNES/Airbus DS, USDA, USGS, AEX, Getmapping, Aerogrid, IGN, IGP, swisstopo, and the GIS User Community

**NH Historic Sites  
& Cultural Landscapes**

Client: State of NH  
Counsel for the Public

Heritage Landscapes LLC  
Preservation Planning &  
Landscape Architecture

**Town Level  
Agglomerated Data**

**Dwg: Boscawen**

Date: 15 Nov. 2016

**Map Key**

- ▲ National Register Listed/  
Determined Eligible
- Historic Graveyard
- Unlisted Historic Resource  
Identified in State GNIS Data
- Conserved/Public land
- ⊕ Recreation Site
- ▨ Recreation Area
- Overlook
- Scenic Road
- Trail
- Trail point
- Public Waters
- ◇ Public Water Access
- NH Designated River
- Community Identified  
Historic Site
- Community Identified  
Linear Historic Site
- Community Identified  
Historic Area

**Proposed NP Centerline**

- Above ground
- Under ground
- Town boundary

0 3,900 7,800  
Feet

N



# NH Historic Sites & Cultural Landscapes

Client: State of NH  
Counsel for the Public

Heritage Landscapes LLC  
Preservation Planning &  
Landscape Architecture

## Town Level Agglomerated Data

Dwg: **Canterbury**

Date: 15 Nov. 2016

### Map Key

- National Register Listed/  
Determined Eligible
- Historic Graveyard
- Unlisted Historic Resource  
Identified in State GNIS Data

Conserved/Public land

Recreation Site

Recreation Area

Overlook

Scenic Road

Trail

Trail point

Public Waters

Public Water Access

NH Designated River

Community Identified  
Historic Site

Community Identified  
Linear Historic Site


Community Identified  
Historic Area

### Proposed NP Centerline

Above ground

Under ground

Town boundary



Source: Esri, DigitalGlobe, GeoEye, Earthstar Geographics, CNES/Airbus DS, USDA, USGS, AEX, Getmapping, Aerogrid, IGN, IGP, swisstopo, and the GIS User Community



NH Historic Sites  
& Cultural Landscapes

Client: State of NH  
Counsel for the Public








Heritage Landscapes LLC  
Preservation Planning &  
Landscape Architecture

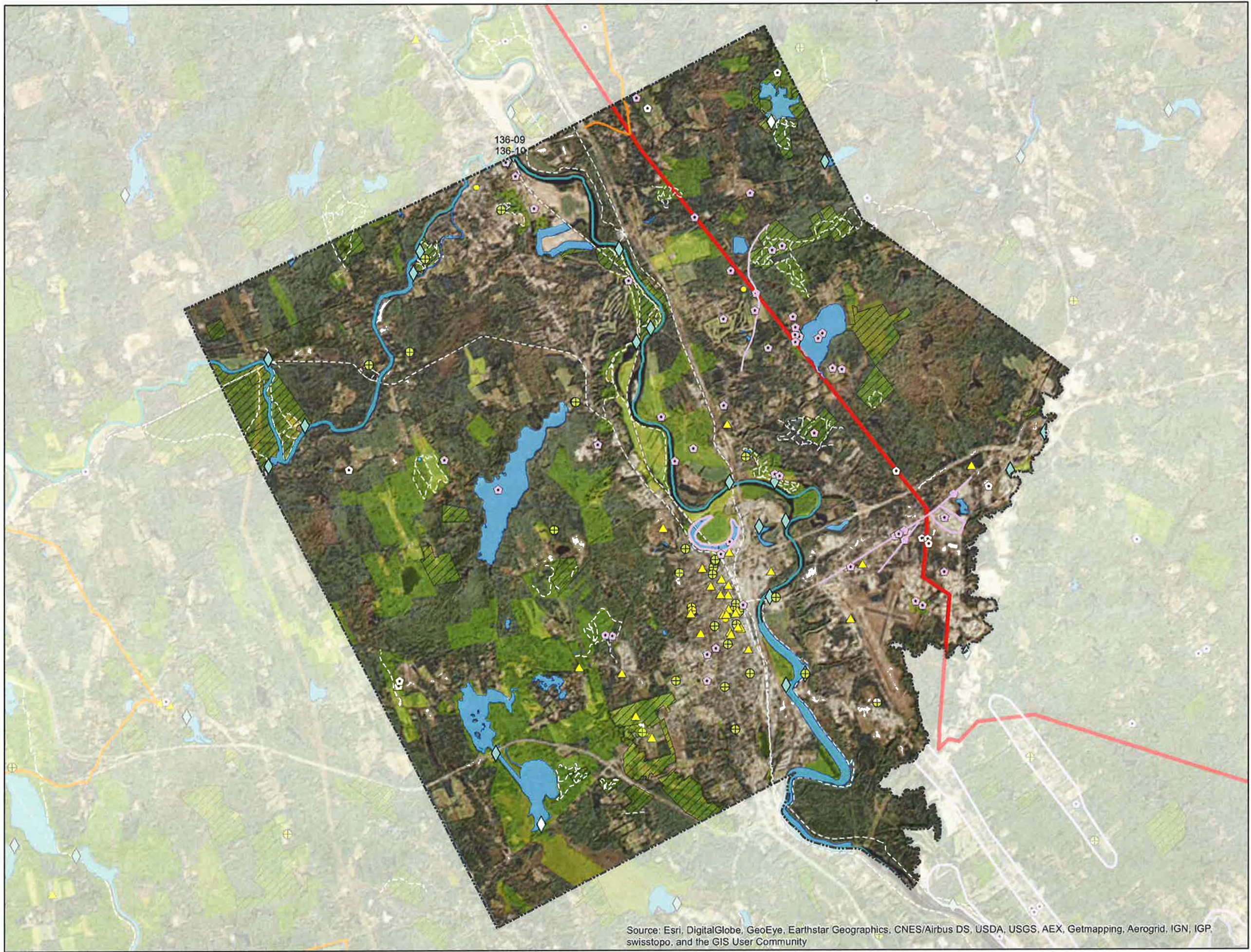
Town Level  
Agglomerated Data

Dwg: **Concord**

Date: 15 Nov. 2016

Map Key

-  National Register Listed/  
Determined Eligible
-  Historic Graveyard
-  Unlisted Historic Resource  
Identified in State GNIS Data
-  Conserved/Public land
-  Recreation Site
-  Recreation Area
-  Overlook
-  Scenic Road
-  Trail
-  Trail point
-  Public Waters
-  Public Water Access
-  NH Designated River
-  Community Identified  
Historic Site
-  Community Identified  
Linear Historic Site
-  Community Identified  
Historic Area
- Proposed NP Centerline**
  -  Above ground
  -  Under ground
  -  Town boundary



Source: Esri, DigitalGlobe, GeoEye, Earthstar Geographics, CNES/Airbus DS, USDA, USGS, AEX, Getmapping, Aerogrid, IGN, IGP, swisstopo, and the GIS User Community



# NH Historic Sites & Cultural Landscapes

Client: State of NH  
Counsel for the Public

Heritage Landscapes LLC  
Preservation Planning &  
Landscape Architecture

## Town Level Agglomerated Data

Dwg: **Pembroke**

Date: 15 Nov. 2016


### Map Key

-  National Register Listed/  
Determined Eligible
-  Historic Graveyard
-  Unlisted Historic Resource  
Identified in State GNIS Data

 Conserved/Public land

 Recreation Site

 Recreation Area

 Overlook

 Scenic Road

 Trail


 Trail point


 Public Waters

 Public Water Access

 NH Designated River

 Community Identified  
Historic Site

 Community Identified  
Linear Historic Site


 Community Identified  
Historic Area

### Proposed NP Centerline

 Above ground

 Under ground

 Town boundary



Source: Esri, DigitalGlobe, GeoEye, Earthstar Geographics, CNES/Airbus DS, USDA, USGS, AEX, Getmapping, Aerogrid, IGN, IGP, swisstopo, and the GIS User Community





Source: Esri, DigitalGlobe, GeoEye, Earthstar Geographics, CNES/Airbus DS, USDA, USGS, AEX, Getmapping, Aerogrid, IGN, IGP, swisstopo, and the GIS User Community

**NH Historic Sites  
& Cultural Landscapes**

Client: State of NH  
Counsel for the Public

Heritage Landscapes LLC  
Preservation Planning &  
Landscape Architecture

**Town Level  
Agglomerated Data**

**Dwg: Epsom**

Date: 15 Nov. 2016

**Map Key**

- National Register Listed/  
Determined Eligible
- Historic Graveyard
- Unlisted Historic Resource  
Identified in State GNIS Data
- Conserved/Public land
- Recreation Site
- Recreation Area
- Overlook
- Scenic Road
- Trail
- Trail point
- Public Waters
- Public Water Access
- NH Designated River
- Community Identified  
Historic Site
- Community Identified  
Linear Historic Site
- Community Identified  
Historic Area
- Proposed NP Centerline**
  - Above ground
  - Under ground
  - Town boundary

0 3,450 6,900  
Feet

N



**NH Historic Sites  
& Cultural Landscapes**

Client: State of NH  
Counsel for the Public

Heritage Landscapes LLC  
Preservation Planning &  
Landscape Architecture

**Town Level  
Agglomerated Data**

Dwg: **Allenstown**

Date: 15 Nov. 2016

**Map Key**

- ▲ National Register Listed/  
Determined Eligible
- Historic Graveyard
- Unlisted Historic Resource  
Identified in State GNIS Data

Conserved/Public land

- ⊕ Recreation Site
- ▨ Recreation Area
- Overlook

Scenic Road

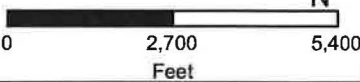
- Trail
- Trail point

- Public Waters
- ◇ Public Water Access
- NH Designated River

- Community Identified  
Historic Site
- Community Identified  
Linear Historic Site
- Community Identified  
Historic Area

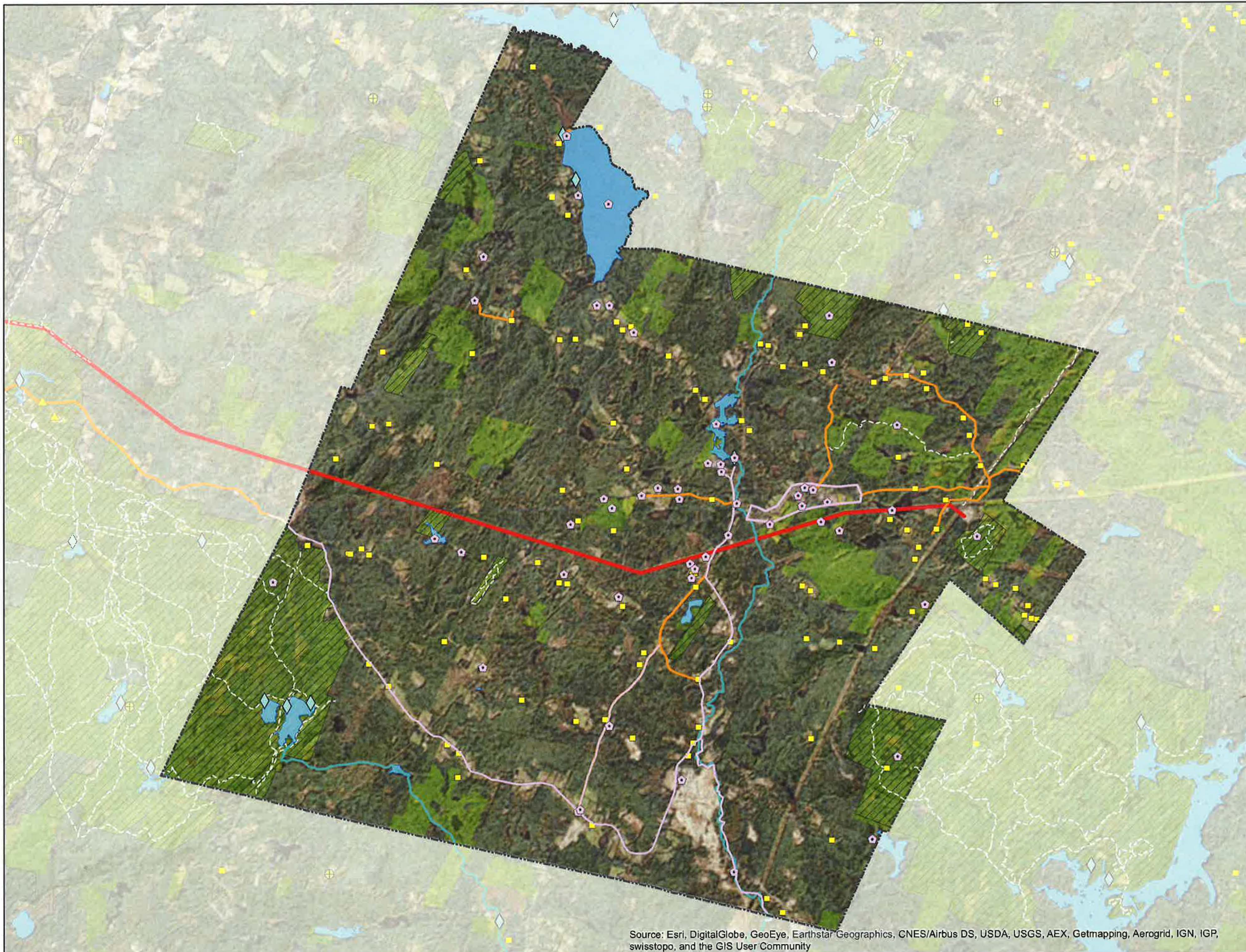
**Proposed NP Centerline**

- Above ground
- Under ground
- Town boundary



Source: Esri, DigitalGlobe, GeoEye, Earthstar Geographics, CNES/Airbus DS, USDA, USGS, AEX, Getmapping, Aerogrid, IGN, IGP, swisstopo, and the GIS User Community





Source: Esri, DigitalGlobe, GeoEye, Earthstar Geographics, CNES/Airbus DS, USDA, USGS, AEX, Getmapping, Aerogrid, IGN, IGP, swisstopo, and the GIS User Community

**NH Historic Sites  
& Cultural Landscapes**

Client: State of NH  
Counsel for the Public

Heritage Landscapes LLC  
Preservation Planning &  
Landscape Architecture

**Town Level  
Agglomerated Data**

**Dwg: Deerfield**

Date: 15 Nov. 2016

**Map Key**

- National Register Listed/  
Determined Eligible
- Historic Graveyard
- Unlisted Historic Resource  
Identified in State GNIS Data
- Conserved/Public land
- Recreation Site
- Recreation Area
- Overlook
- Scenic Road
- Trail
- Trail point
- Public Waters
- Public Water Access
- NH Designated River
- Community Identified  
Historic Site
- Community Identified  
Linear Historic Site
- Community Identified  
Historic Area

**Proposed NP Centerline**

- Above ground
- Under ground
- Town boundary

N

0 4,625 9,250  
Feet