

Town	County	Host Cummunity	Total Area (acres)	Total Land (acres)	Current Use (acres)	Current Use (%)	Recreation Adj. (acres)	Recreation Adj. (%)	Owners in CU (#)	Parcels in CU (#)
Barnstead	Belknap	0	28,758.6	27,483.73	17,542.05	63.83%	10,389.60	59.23%	358	511
Belmont	Belknap	0	20,427.5	19,293.67	9,210.02	47.74%	3,553.15	38.58%	225	369
Center Harbor	Belknap	0	10,394.4	8,532.57	4,117.38	48.25%	380.34	9.24%	115	180
Gilford	Belknap	0	34,243.7	24,826.74	9,322.16	37.55%	2,441.75	26.19%	164	292
Gilmanton	Belknap	0	38,127.1	36,891.38	23,722.73	64.30%	9,781.03	41.23%	424	610
Laconia	Belknap	0	16,712.2	12,860.52	3,892.85	30.27%	1,599.26	41.08%	96	273
Meredith	Belknap	0	34,919.7	25,804.37	10,367.65	40.18%	3,967.21	38.27%	255	463
New Hampton	Belknap	1	24,559.9	23,560.69	15,663.00	66.48%	9,861.00	62.96%	250	394
Sanbornton	Belknap	0	31,774.4	30,261.93	20,753.73	68.58%	5,995.28	28.89%	375	535
Tilton	Belknap	0	7,637.8	7,304.18	3,294.07	45.10%	797.96	24.22%	93	146
Moultonborough	Carrol	0	48,048.3	38,425.39	12,201.14	31.75%	7,534.88	61.76%	131	235
Sandwich	Carrol	0	60,250.8	58,394.34	23,813.83	40.78%	14,394.79	60.45%	341	478
Atkinson & Gilmanton	Coos	0	12,351.3	12,351.30	12,298.78	99.57%	12,298.78	100.00%	2	3
Berlin	Coos	0	39,805.7	39,338.11	9,554.65	24.29%	8,697.76	91.03%	69	185
Cambridge	Coos	0	33,098.7	32,683.97	27,873.26	85.28%	27,873.26	100.00%	4	11
Carroll	Coos	0	32,187.5	32,171.41	9,671.07	30.06%	5,746.24	59.42%	77	123
Clarksville	Coos	1	39,915.8	38,685.93	32,654.97	84.41%	26,243.10	80.36%	152	196
Colebrook	Coos	0	26,106.5	26,087.36	21,368.92	81.91%	15,104.45	70.68%	323	545
Columbia	Coos	0	39,220.1	39,181.10	30,689.22	78.33%	16,555.00	53.94%	277	472
Crawford's Purchase	Coos	0	5,242.8	5,242.86	0	0.00%	0	0.00%	0	0
Dalton	Coos	1	18,104.3	17,624.05	14,360.16	81.48%	3,222.62	22.44%	213	392
Dix's Grant	Coos	0	12,843.5	12,843.60	12,812.00	99.75%	12,812.00	100.00%	1	2
Dixville	Coos	1	31,455.3	31,369.93	30,782.74	98.13%	30,782.74	100.00%	7	22
Dummer	Coos	1	31,461.4	30,629.57	27,588.22	90.07%	23,371.09	84.71%	86	145
Errol	Coos	0	44,443.0	38,930.19	32,784.10	84.21%	31,385.80	95.73%	60	134
Erving's Location	Coos	0	2,401.7	2,401.71	2,177.00	90.64%	0	0.00%	1	1
Jefferson	Coos	0	32,206.6	32,061.52	16,703.01	52.10%	11,211.38	67.12%	259	383
Kilkenny	Coos	0	16,444.2	16,440.38	0	0.00%	0	0.00%	0	0
Lancaster	Coos	1	32,763.6	32,129.91	24,636.87	76.68%	9,912.78	40.24%	337	642
Low & Burbank's Grant	Coos	0	16,728.2	16,728.20	0	0.00%	0	0.00%	0	0
Milan	Coos	0	41,247.1	40,916.29	29,264.22	71.52%	22,549.83	77.06%	164	311
Millsfield	Coos	1	28,937.8	28,715.83	27,140.85	94.52%	27,140.85	100.00%	13	11
Northumberland	Coos	1	23,558.9	23,505.48	16,628.62	70.74%	9,309.24	55.98%	164	330
Odell	Coos	0	28,806.8	28,613.96	11,740.00	41.03%	0	0.00%	1	1
Pittsburg	Coos	1	186,430.5	180,680.46	130,746.93	72.36%	126,875.04	97.04%	122	252
Randolph	Coos	0	30,142.3	30,114.14	2,715.28	9.02%	1,980.38	72.93%	57	87
Second College Grant	Coos	0	26,773.9	26,742.30	26,615.72	99.53%	26,615.72	100.00%	1	4
Stark	Coos	1	38,221.8	37,901.86	11,079.12	29.23%	7,339.59	66.25%	129	248
Stewartstown	Coos	1	30,019.1	29,772.67	23,448.15	78.76%	16,151.24	68.88%	246	393
Stratford	Coos	0	51,231.5	51,146.78	35,807.34	70.01%	32,638.97	91.15%	159	273
Success	Coos	0	36,491.6	36,184.99	27,301.90	75.45%	27,301.90	100.00%	4	7
Wentworth's Location	Coos	0	12,326.1	11,885.79	8,863.94	74.58%	8,863.94	100.00%	7	7
Whitefield	Coos	1	22,231.9	21,949.63	16,983.29	77.37%	4,728.23	27.84%	246	429
Alexandria	Grafton	0	27,921.2	27,867.66	19,085.93	68.49%	2,372.20	12.43%	228	445
Ashland	Grafton	1	7,533.8	7,244.43	3,126.60	43.16%	1,634.79	52.29%	56	98
Bethlehem	Grafton	1	58,205.9	58,164.53	18,365.00	31.57%	4,904.00	26.70%	259	465
Bridgewater	Grafton	1	13,890.3	13,743.33	8,587.00	62.48%	4,148.00	48.31%	110	180
Bristol	Grafton	1	14,022.2	10,928.75	6,189.50	56.64%	3,970.27	64.15%	132	202
Campton	Grafton	0	33,619.9	33,240.27	21,470.22	64.59%	16,830.41	78.39%	199	362
Easton	Grafton	0	19,934.0	19,929.03	4,658.04	23.37%	2,346.72	50.38%	61	74
Franconia	Grafton	0	42,124.1	42,073.06	7,145.22	16.98%	627.23	8.78%	144	220
Grafton	Grafton	0	27,139.0	26,626.16	19,717.99	74.05%	3,255.58	16.51%	245	409
Groton	Grafton	0	26,085.2	26,056.40	18,004.24	69.10%	13,051.41	72.49%	102	177
Hebron	Grafton	0	12,150.5	10,789.93	4,007.46	37.14%	3,487.83	87.03%	31	44
Holderness	Grafton	0	22,970.3	19,539.33	11,549.52	59.11%	3,234.05	28.00%	169	247
Landaff	Grafton	0	18,223.6	18,181.35	11,425.22	62.84%	5,357.96	46.90%	135	247
Lincoln	Grafton	0	83,843.7	83,701.56	1,261.49	1.51%	317	25.13%	12	13
Lisbon	Grafton	0	17,065.6	16,960.82	13,346.99	78.69%	3,738.62	28.01%	215	329
Littleton	Grafton	0	34,555.3	32,021.11	18,866.77	58.92%	7,539.84	39.96%	256	272
Lyman	Grafton	0	18,355.9	18,173.01	16,228.47	89.30%	3,955.11	24.37%	228	334
Orange	Grafton	0	14,799.7	14,775.65	8,585.13	58.10%	3,863.30	45.00%	94	134
Plymouth	Grafton	0	18,232.6	18,063.11	12,924.94	71.55%	3,155.00	24.41%	244	367

Town	County	Host Cummunity	Total Area (acres)	Total Land (acres)	Current Use (acres)	Current Use (%)	Recreation Adj. (acres)	Recreation Adj. (%)	Owners in CU (#)	Parcels in CU (#)
Rumney	Grafton	0	27,270.2	26,863.89	10,177.70	37.89%	7,064.72	69.41%	184	271
Sugar Hill	Grafton	0	11,027.6	10,955.99	8,089.52	73.84%	2,931.97	36.24%	170	270
Goffstown	Hillsborough	0	24,064.5	23,771.76	10,179.00	42.82%	3,290.00	32.32%	228	364
Manchester	Hillsborough	0	22,354.6	21,150.74	1,225.97	5.80%	0	0.00%	25	45
Weare	Hillsborough	0	38,463.5	37,795.49	17,479.30	46.25%	6,380.85	36.51%	416	813
Allenstown	Merrimack	1	13,167.4	13,097.91	3,096.61	23.64%	1,919.22	61.98%	71	114
Andover	Merrimack	0	26,271.5	25,720.10	17,470.43	67.93%	8,542.55	48.90%	217	302
Boscawen	Merrimack	0	16,252.1	15,912.78	9,937.31	62.45%	6,735.29	67.78%	153	226
Bow	Merrimack	0	18,269.3	18,029.70	4,768.57	26.45%	2,428.33	50.92%	138	229
Canterbury	Merrimack	1	28,696.6	28,123.94	19,834.76	70.53%	10,801.12	54.46%	376	545
Chichester	Merrimack	0	13,628.1	13,564.59	8,008.13	59.04%	3,524.04	44.01%	212	318
Concord	Merrimack	1	42,999.8	40,933.68	15,663.06	38.26%	4,780.91	30.52%	305	489
Danbury	Merrimack	0	24,343.4	24,161.79	16,993.01	70.33%	9,202.20	54.15%	164	272
Dunbarton	Merrimack	0	20,045.6	19,733.94	8,706.38	44.12%	3,468.00	39.83%	245	285
Epsom	Merrimack	0	22,152.7	22,066.73	14,948.59	67.74%	911.57	6.10%	258	448
Franklin	Merrimack	1	18,661.6	17,708.94	8,690.47	49.07%	3,473.52	39.97%	148	241
Hill	Merrimack	1	17,107.1	17,068.51	10,268.51	60.16%	4,201.10	40.91%	153	225
Hooksett	Merrimack	0	23,760.6	23,164.24	5,772.44	24.92%	1,808.00	31.32%	95	243
Hopkinton	Merrimack	0	28,851.6	27,698.36	14,664.60	52.94%	1,061.02	7.24%	338	595
Loudon	Merrimack	0	29,896.6	29,452.51	18,162.05	61.67%	9,594.02	52.82%	324	469
Northfield	Merrimack	1	18,485.7	18,299.61	11,909.45	65.08%	6,902.08	57.95%	224	351
Pembroke	Merrimack	1	14,597.2	14,486.99	8,227.79	56.79%	2,710.45	32.94%	203	296
Pittsfield	Merrimack	0	15,558.7	15,440.25	10,140.18	65.67%	3,437.22	33.90%	221	380
Salisbury	Merrimack	0	25,468.3	25,318.43	18,154.84	71.71%	9,295.30	51.20%	246	338
Warner	Merrimack	0	35,502.0	35,352.29	23,507.85	66.50%	11,621.67	49.44%	395	613
Webster	Merrimack	0	18,425.8	18,089.48	12,127.28	67.04%	5,718.78	47.16%	213	349
Wilnot	Merrimack	0	18,955.4	18,819.23	12,921.90	68.66%	4,042.19	31.28%	214	365
Auburn	Rockingham	0	18,437.9	16,308.08	3,364.33	20.63%	1,110.72	33.01%	90	104
Brentwood	Rockingham	0	10,863.0	10,860.84	4,767.84	43.90%	1,149.00	24.10%	189	133
Candia	Rockingham	0	19,557.1	19,408.37	9,759.01	50.28%	0	0.00%	254	319
Chester	Rockingham	0	16,717.7	16,661.63	7,208.00	43.26%	1,251.00	17.36%	197	149
Deerfield	Rockingham	1	33,347.7	32,496.62	19,484.51	59.96%	5,022.60	25.78%	388	552
Epping	Rockingham	0	16,775.6	16,690.35	9,327.92	55.89%	4,934.66	52.90%	169	350
Fremont	Rockingham	0	11,142.4	11,043.22	6,405.59	58.00%	924.36	14.43%	160	260
Newmarket	Rockingham	0	9,080.3	8,042.28	2,985.46	37.12%	428	14.34%	86	148
Northwood	Rockingham	0	19,356.9	18,002.60	9,593.06	53.29%	2,925.42	30.50%	243	365
Nottingham	Rockingham	0	30,996.6	29,775.88	17,782.47	59.72%	9,983.83	56.14%	292	419
Raymond	Rockingham	0	18,943.5	18,440.21	5,658.69	30.69%	102	1.80%	113	164
Barrington	Strafford	0	31,117.2	29,887.06	12,218.90	40.88%	3,660.63	29.96%	292	505
Lee	Strafford	0	12,927.2	12,788.34	7,040.53	55.05%	2,148.24	30.51%	229	320
Madbury	Strafford	0	7,799.0	7,390.13	3,660.81	49.54%	705.06	19.26%	100	149
Strafford	Strafford	0	32,778.8	31,342.75	21,249.00	67.80%	8,711.00	40.99%	369	597
TOTALS			2,793,845.1	2,698,670.5	1,514,368.5	56.12%	884,100.14	58.4%	18,035	28,704

A man and a woman are mountain biking on a grassy trail. The man is in the foreground, wearing a white t-shirt, red shorts, and a white helmet. The woman is in the background, wearing a grey t-shirt, dark pants, and a red helmet. They are both smiling and looking towards the camera. The background shows a lush green landscape with hills and a body of water.

New Hampshire

HIT THE TRAIL!
EXPLORE THE
GREAT OUTDOORS

THE OFFICIAL VISITORS' GUIDE 2016-2017

Plus!
COUNTRY
STORE FARE
WORTH
TRAVELING
FOR
P. 26

**ENDLESS
ADVENTURE
AWAITS**

**PLAN YOUR
GREAT ESCAPE**

**7 INCREDIBLE
JOURNEYS**


New Hampshire
visithn.gov



Make the most of your North Conway vacation

Save on Lodging & Packages. View Events, Attractions & Dining.

From summit peaks to the valley below, NorthConwayLodging.com is your vacation planning guide to New Hampshire's North Conway and Mount Washington Valley region. Make lodging reservations at awarded resorts, motels and inns – all at guaranteed best rates. Take advantage of lodging "Stay & Play" and "Ski & Stay" packages, and gain regional insight and information to local attractions, events, scenic drives, summit conditions, shopping, restaurants, weather and ski reports.



Call 800.862.1600 for reservations or visit NorthConwayLodging.com

YOUR GRAND ESCAPE AWAITS

2016

SPECIALS & PACKAGES
ARE AVAILABLE

CALL NOW
866.987.4702



CASUAL ELEGANCE + DISTINCTIVE DINING + AWARD WINNING SPA + FAMILY ACTIVITIES


MOUNTAIN VIEW GRAND
— RESORT & SPA —



101 MOUNTAIN VIEW ROAD, WHITEFIELD NH, 03598
866.987.4702 + MOUNTAINVIEWGRAND.COM

**HISTORIC HOTELS
of AMERICA**
NATIONAL TRUST FOR HISTORIC PRESERVATION



NEW HAMPSHIRE
MOTOR SPEEDWAY

New England's home for

NASCAR and MORE!

Come see all the action we have on and off the track!



NEW ENGLAND 100



LAKES REGION 200



GRANITE STATE 70

SATURDAY, JULY 16



NASCAR QUALIFYING



MODIFIED SHOOTOUT

FRIDAY, JULY 15

SUNDAY, JULY 17



NASCAR CAMPING WORLD TRUCKS



NASCAR WHELEN MODIFIED TOUR



AMERICAN-CANADIAN TOUR

SATURDAY, SEPT. 24



NASCAR QUALIFYING

FRIDAY, SEPT. 23

SUNDAY, SEPT. 25



FRIDAY, JUNE 17-
SUNDAY, JUNE 19



SATURDAY, AUG. 13-
SUNDAY, AUG. 14



SATURDAY,
AUGUST 27



SATURDAY,
SEPTEMBER 10



SATURDAY, OCT. 15-
SUNDAY, OCT. 16



SATURDAY, OCT. 22-
SUNDAY, OCT. 23

#WEARELOUDNPROUD

Call 603-783-4931 or visit www.NHMS.com for more information

1122 Route 106 North, Loudon, NH 03307

Take the scenic route.



Let your sense of adventure run free as you explore the great outdoors on foot, horseback or with a complimentary scenic lift ride!*

Enjoy two golf courses, a world-class spa, multiple dining options and more. In winter, take on the slopes of New Hampshire's largest ski area, or soar above them year-round on the Bretton Woods Canopy Tour featuring nine zip-lines and majestic views.

Just 2.5 hours from Boston and 30 minutes from North Conway and Lincoln.

800-258-0330 | brettonwoods.com



Bretton Woods

OMNI RESORTS
mount washington
new hampshire

*Complimentary scenic lift rides offered during the Bretton Woods Adventure Center's 2016 summer season.



©2016 Omni Hotels & Resorts





CONTENTS

WELCOME TO NEW HAMPSHIRE! FEATURES

12 | Endless Adventure Awaits!

At any time of year, New Hampshire's beauty is a feast for the senses. Savor the pleasures of summer beaches and freshly caught lobster; blazing autumn mountains and juicy local apples; snow-packed slopeside exploits and après-ski mingling; glorious spring sunshine and the liquid gold of the new year's first bounty—pure maple syrup.

26 | General Excellence

From house-made sausages, deli fare, and stick-to-your-ribs takeout to soups, salads, and pastries, New Hampshire's country stores serve up mouth-watering food that's well worth the detour.

144 | Fun Facts About New Hampshire

Who knew?! Granite State nuggets that'll make you smile ...

(continued on p. 6)

8 Discover the Granite State

Natural beauty, vibrant towns, and peaceful villages all await you in New Hampshire's seven regions. Here are some tips for using the Visitors' Guide as you explore our main streets and back roads, lakes and mountains, valleys and shoreline.

10 Planning Your New Hampshire Vacation

Information sources on getting here and getting around, in all seven Granite State regions.

142 Statewide Resources

Whatever your interests, there's a state or association website that can help you discover New Hampshire's many opportunities for fun, enrichment, and relaxation.

In Pittsburg, a fly fisherman hopes to hook a brook trout, New Hampshire's official state fish, from the waters of Indian Stream, a northern tributary of the Connecticut River.

Top off your trip

at the New Hampshire
Liquor & Wine Outlets.

No matter where in New Hampshire your travels take you, you're never far from one of our **79 New Hampshire Liquor & Wine Outlet locations**. Take advantage of our large selection and our low, tax-free prices.



Please drink responsibly

LiquorandWineOutlets.com

*Some restrictions apply. Exclusive and last chance items not included.



CONTENTS

NEW HAMPSHIRE'S SEVEN REGIONS

30 | Seacoast

Sea, sand, and maritime heritage all come together to give oceanside visitors a unique experience.

- 34 Attractions & Activities
- 41 Accommodations

46 | Merrimack Valley

New England's second-longest river flows through a region filled with culture, fine dining, the state's largest city, and yet-undiscovered pockets of rural beauty.

- 50 Attractions & Activities
- 58 Accommodations

62 | Monadnock

Surrounding one of the world's most beloved mountains is a small-town oasis of cool lakes, fine shopping, delectable dining, and quiet country roads.

- 66 Attractions & Activities
- 72 Accommodations

74 | Lakes

One of America's first and most famous summer resort areas now draws visitors year-round to the shores of its magnificent waters and mountain-view villages.

- 78 Attractions & Activities
- 87 Accommodations

94 | Dartmouth/Lake Sunapee

Breathtaking beauty, a fun-packed winter carnival, and excellent diner food all await you in this verdant corner of the Granite State.

- 98 Attractions & Activities
- 102 Accommodations

104 | White Mountains

Among New Hampshire's high peaks, you can soar to the top of the state, then return to home base for great shopping, food, and history.

- 108 Attractions & Activities
- 120 Accommodations

134 | Great North Woods

The call of the wild lures lovers of the outdoors in all seasons with moose, bald eagles, hundreds of miles of trails, and sporting camps that offer comfort amid glorious scenery.


- 138 Attractions & Activities
- 140 Accommodations

ON THE COVER: The ride of a lifetime: Bikers take to the trails at Attitash Mountain Resort in Bartlett. Photograph by Dennis Welsh.
ABOVE: On Mount Monroe, high in the Presidential Range, a hiker pauses to admire the sunset.

PORTSMOUTH INTERNATIONAL AIRPORT

— AT PEASE —

P O R T S M O U T H , N H



TAKING YOU THERE

Allegiant Airlines low cost flights to Florida! Park for FREE at Pease!

Whether you're planning to fly across the country or the world, Portsmouth International Airport at Pease (PSM) can get you there. This year-round facility serves commercial passengers and private jets as well as fractional airplane owners. PSM's passenger terminal is complete with Federal Inspection Services and U.S. Customs ready to assist international travelers.

Once you're on the ground in New Hampshire, you're less than one hour from Boston or Portland, not to mention our state's relaxing mountains and lakes. Skiing, boating and leaf peeping are yours.

Portsmouth International offers on-site car rentals, bus and limo service. You will also find a Residence Inn, Paddy's Restaurant and a 27-hole golf course just minutes from the terminal. Historic Portsmouth is your gateway to New Hampshire's seacoast region. Whether you're taking a day trip or planning an extended stay, the city's downtown boasts over 100 dining establishments, along with hotels, inns, boutiques and boat tours.

Portsmouth International - your ticket to New Hampshire and many memorable trips!



55 International Drive • Portsmouth • NH 03801
603-433-6088 • www.peasedev.org



WELCOME

DISCOVER THE GRANITE STATE

Country byways, fields and forests, vibrant towns and peaceful villages await you across New Hampshire's rich and varied landscape. Take the *Visitors' Guide* along as you explore our main streets and back roads, lakes and mountains, valleys and shoreline. Each section of our *Visitors' Guide* tells the story of a different aspect of New Hampshire.

Let's begin with a tour through the seasons, where endless adventure awaits:

- » **SUMMER**, when sun-filled days let us linger on the water (pp. 12–15)
- » **FALL**, when the blazing hills and valleys call to us (pp. 16–19)
- » **WINTER**, when mountains and lowlands don mantles of white and we head out for a day of snowbound exploration (pp. 20–22)
- » **SPRING**, when our meadows, gardens, and orchards bloom with fresh beauty (pp. 23–25)

You'll sample some of New Hampshire's many edible gifts in "**GENERAL EXCELLENCE**" (pp. 26–29). All across the Granite State, you'll find country stores serving up a bounty of local foods and a wide array of delectable fare from regional producers.

Then experience our seven regions, from our 18-mile oceanfront to the vastness of our wilderness landscapes:

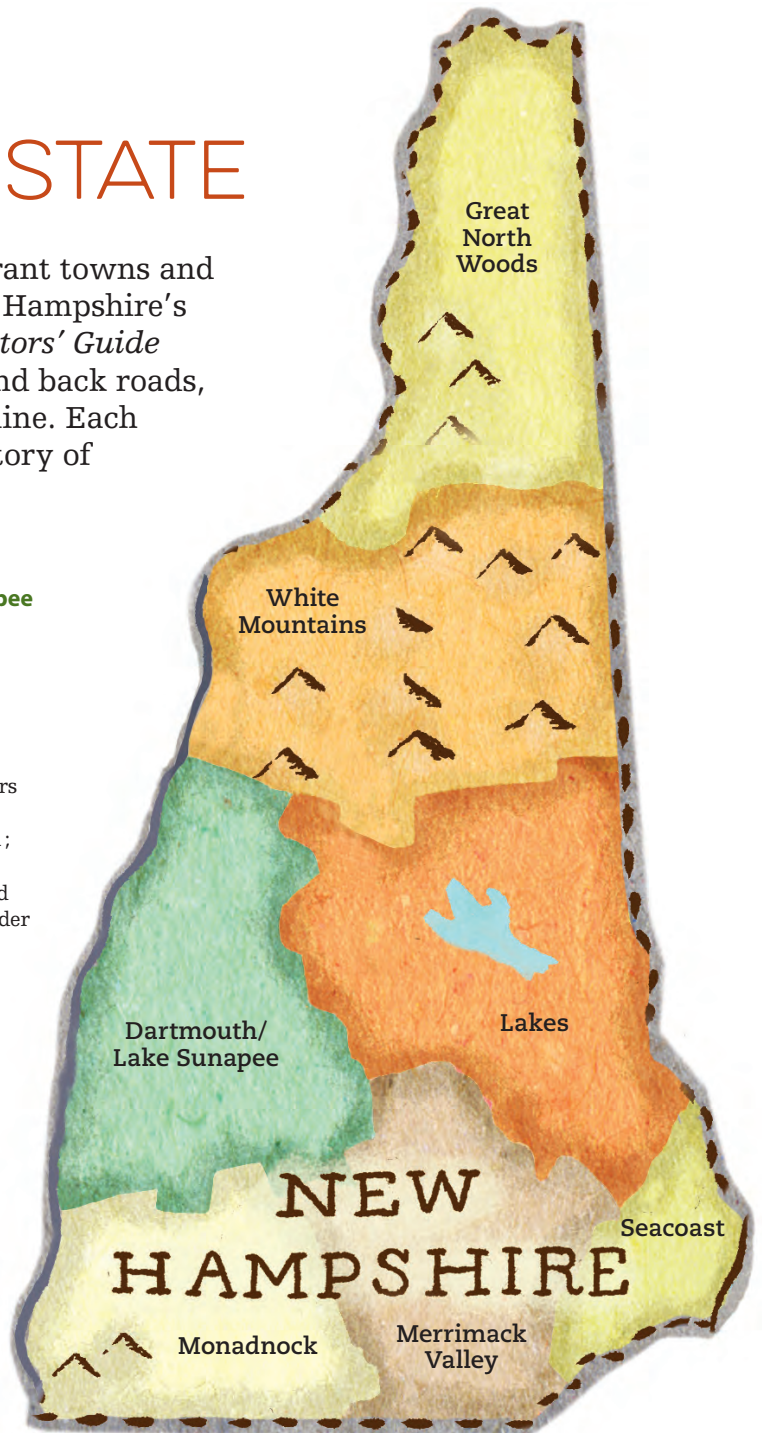
- » **Seacoast** (pp. 30–45)
- » **Merrimack Valley** (pp. 46–61)
- » **Monadnock** (pp. 62–73)

- » **Lakes** (pp. 74–93)
- » **Dartmouth/Lake Sunapee** (pp. 94–103)
- » **White Mountains** (pp. 104–133)
- » **Great North Woods** (pp. 134–141)

For a list of welcome centers and information on trip planning, turn to pp. 10–11; statewide resources are on pp. 142–143; and you'll find local visitors' resources under "Attractions & Activities" in each of our seven regional sections. *(Traveler's tip: Remember to call ahead or visit individual venue websites to check seasonal schedules. Some event dates may also be subject to change.)*

And for information on lodging and dining, activities and sports (including golf), travel tools, tours and drives, events, festivals, and regional highlights, be sure to consult our website: **visitnh.gov**

So come see it all for yourself. From all of us in the great Granite State, a warm and hearty welcome.



For detailed navigation information within each region, refer to the fold-out highway map at right.

MAP ILLUSTRATION BY
RYAN O'ROURKE

GRAVITY

DONE RIGHT!

Experience the Closest Major Ski Area in New Hampshire!

Only 90 Minutes from Boston.



Gilford, New Hampshire • 603-392-4341 • GUNSTOCK.com

GUNSTOCK
MOUNTAIN RESORT

f i t p #Gunstockmtn

FEEL FAR AWAY.
BE CLOSE TO HOME!

NEW HAMPSHIRE'S
GRAND NORTH



EXPERIENCE NORTHERN NEW HAMPSHIRE
ATTRACTIONS, ACTIVITIES, LODGING,
DINING, ITINERARIES, DEALS AND MORE



NHGRAND.COM

Actually *Fly* a bird!

An Unforgettable and
Educational Experience

NEW HAMPSHIRE SCHOOL
of FALCONRY

NHSchoolofFalconry.com

Touch the wild in a way you never dreamed possible!

Located in the beautiful, accessible

hill-country of Southern NH

EXCITING AND BEAUTIFUL!



Contact

Nancy Cowan:

603.464.6213 or

falconers@comcast.net



WELCOME

» FROM THE GOVERNOR

Dear Friends,

On behalf of the citizens of New Hampshire, I'm honored to welcome you to the Granite State and to invite you to discover for yourself all that our state has to offer.

From the noble mountains that tower over the North Country, to our beautiful lakes and rivers, to the sandy beaches along our Seacoast, and all of the vibrant cities and small-town main streets in between, the Granite State offers a variety of cultural, historical, and recreational activities that keep visitors returning time and again.

As you travel throughout New Hampshire and discover our unmatched natural beauty, I encourage you to also take advantage of the many opportunities to enjoy our historic sites and landmarks, exhilarating outdoor recreational activities, unique cultural events, and great tax-free shopping. Learn about New Hampshire's rich history by visiting Colonial settlements, or observe history in the making every four years by following our first-in-the-nation presidential primary.

As you'll discover in these pages, New Hampshire is proud to welcome visitors every year from around the world, and we work hard to ensure that each trip is an enjoyable one. In every part of New Hampshire, you'll be welcomed with a smile and greeted like a friend. I know that once you visit New Hampshire, you'll return again and again.

With every good wish,

Maggie Hassan

Margaret Wood Hassan
Governor

THE STATE OF NEW HAMPSHIRE
Margaret Wood Hassan, *Governor*

Department of Resources & Economic Development
Jeffrey J. Rose, *Commissioner*

Division of Travel & Tourism Development
Victoria Cimino, *Director*

© 2016. The *New Hampshire Official Visitors' Guide* is published for The State of New Hampshire Division of Travel & Tourism Development by Yankee Publishing Inc. and produced in partnership with CYK Antler and SilverTech Inc. All rights reserved. No part of this magazine may be reproduced by any means without written permission of the publisher. At press time, every effort was made to ensure the accuracy of the information contained within this publication. The information in this publication does not imply endorsement by the New Hampshire Division of Travel & Tourism Development or the publisher, Yankee Publishing Inc. We recommend that you call establishments and venues before traveling to obtain the most current information. For more information on traveling to New Hampshire, go to visitnh.gov, email travel@dred.nh.gov, or call 800-FUN-IN-NH.

Resources & Information

NEW HAMPSHIRE DIVISION OF TRAVEL & TOURISM DEVELOPMENT
800-386-4664, 603-271-2665; visitnh.gov

PLANNING YOUR NEW HAMPSHIRE VACATION



» VISIT OUR WEBSITE

Go to visitnh.gov for an expanded list of local information resources, including the locations of state Welcome & Information Centers and a listing of Chambers of Commerce, plus information on climate, local government, transportation options, attractions, and activities.

» GET SOCIAL

Find New Hampshire on Facebook (VisitNH), Twitter (VisitNH), Pinterest (VisitNH), YouTube (VisitNewHampshire), and Instagram (VisitNH). Get photos, videos, links, and all the latest news from the Granite State. Follow us today!



» USEFUL INFORMATION

ELECTRICITY: 117 volts, 60 cycles. Appliances made for other electrical systems will require a transformer or other adapter.

GRATUITIES: In New Hampshire, gratuities for service personnel (waitstaff, hotel housekeepers, bellhops, *et al.*) are not usually included in a bill. While you should use your good judgment to compensate service staff according to the service rendered, gratuities for food and beverage service are normally 15–20%; hotel housekeepers \$2 per room per night per person on stays over one night; bellhops \$2 per bag.

LEGAL DRINKING AGE: 21 years old (photo ID or passport required).

LEGAL DRIVING AGE: 16 years old. Many car-rental agencies require a lessee to be at least 25 years old; all require a major credit card. For international visitors, some rental agencies require a foreign license and an international driver's license, which must be obtained before arriving in the U.S.

SPEED LIMIT: 65 mph on most sections of the Interstate system; other speeds as posted.

TAXES: Shopping in New Hampshire is sales-tax-free; 9% tax on rooms and meals (lodging stays of fewer than 90 days, including condominiums, and food served in restaurants or takeout food costing more than \$1).

TIME ZONE: Daylight Saving Time observed March 13 to November 6, 2016, and March 12 to November 5, 2017; otherwise Eastern Standard Time.



A trio of experienced young skiers hike The Saddle trail at Cannon Mountain in Franconia.

» WELCOME & INFORMATION CENTERS

SEACOAST

SEABROOK WELCOME & INFORMATION CENTER
I-95 Northbound, Seabrook
603-474-5211

MERRIMACK VALLEY

CANTERBURY WELCOME & INFORMATION CENTER
I-93 Northbound, between Exits 18/19, Canterbury
603-783-4194

HOOKESETT/NORTH WELCOME & INFORMATION CENTER
I-93 Northbound, Hooksett
603-485-3019

HOOKESETT/SOUTH WELCOME & INFORMATION CENTER
I-93 Southbound, Hooksett
603-485-3542

NEW HAMPSHIRE STATE HOUSE VISITORS' CENTER
107 North Main St., Room 119, Concord. 603-271-2154;
gencourt.state.nh.us/nh_visitorcenter/default.htm

SALEM WELCOME & INFORMATION CENTER
I-93 Northbound, Salem
603-893-4351

LAKES

SANBORNTON WELCOME & INFORMATION CENTER
I-93 Southbound, Sanbornton
603-286-4650

DARTMOUTH/ LAKE SUNAPEE

LEBANON WELCOME & INFORMATION CENTER
I-89 Southbound, Lebanon
603-448-2409 (seasonal)

SPRINGFIELD WELCOME & INFORMATION CENTER
I-89 Northbound, Springfield
603-763-9684

SUTTON WELCOME & INFORMATION CENTER
I-89 Southbound, Sutton
603-927-4907

WHITE MOUNTAINS

INTERVALE WELCOME & INFORMATION CENTER
3654 White Mountain Highway (Route 16), North Conway
603-356-2769

LITTLETON WELCOME & INFORMATION CENTER
I-93 Exit 44, Littleton
603-444-0125 (seasonal)

GREAT NORTH WOODS

COLEBROOK WELCOME & INFORMATION CENTER
374 LGL Memorial Highway (Route 3), Colebrook
603-237-5390 (seasonal)

» TRANSPORTATION

AIR TRAVEL

NH AIRPORT DIRECTORY
nh.gov/dot/org/aerorailtransit/aeronautics/sasp/airports/index.htm

MANCHESTER-BOSTON REGIONAL AIRPORT
1 Airport Road, Manchester
603-624-6556;
flymanchester.com

PORTSMOUTH INTERNATIONAL AIRPORT AT PEASE
(see advertisement on p. 7)
36 Airline Ave., Portsmouth
603-433-6536; peasedev.org

GROUND TRANSPORTATION

AMTRAK
800-872-7245; amtrak.com

C&J TOURS
Portsmouth
800-258-7111; ridecj.com

CONCORD COACH LINES
Concord. 800-639-3317;
concordcoachlines.com

DARTMOUTH COACH
New London, Hanover, Lebanon. 800-637-0123;
dartmouthcoach.com

EAST WEST EXPRESS
Salem
800-245-2525; eastwestnh.com

» FOR INTERNATIONAL TRAVELERS

IN THE U.S.

DISCOVER NEW ENGLAND
100 International Drive, Suite 352, Portsmouth, NH
603-766-0606;
discovernewengland.org

IN CANADA

1-800-FUN-IN-NH
(800-386-4664)

IN THE U.K.

KBC PR
Suite 3, Falmer Court
London Road, Uckfield
East Sussex TN22 1HN
+44 (0) 1825 76 36 36
kbc-pr.com

IN GERMANY

GET IT ACROSS MARKETING & PR
Neumarkt 33
D-50667 Köln
+49-221-2336409
getitacross.de

IN FRANCE


DUXIN COM
3 Square Neuilly Chateau
92200 Neuilly-sur-Seine
33 0 9 53 22 16 75
duxin.com

ENDLESS

ADVENTURE

AWAITS!





*Summer, when sun-filled days
let us linger on the water ...*

In Wolfeboro, the call to canoe Lake Wentworth's sparkling expanse is impossible to resist. New Hampshire boasts 1,300 lakes and ponds across the state and more than 400 public-access sites where you can launch your craft. Bring your own kayak or canoe with you, or rent one from one of our many marinas or state parks—then climb aboard and follow your bliss on the Granite State's cool, clear waters.


Fresh lobster—steamed, boiled, grilled, broiled, poached, in a sauce, or tucked into a bun—is one of the signature dishes of summer in New Hampshire, and you'll find plenty of seafood shacks to satisfy your every craving. Here, Jeff Sanders of Sanders Lobster Co. in Portsmouth—a family-owned landmark since the early 1950s—shows off a hearty live specimen.





A must-see site within Franconia Notch State Park, the Flume is a natural, narrow gorge extending 800 feet at the base of Mount Liberty. Granite walls rise 70 to 90 feet and are 12 to 20 feet apart over roaring Flume Brook. A boardwalk lets visitors walk through the gorge for an up-close look at the gorge's cascades, rocks, and vegetation.

Summer means
ice cream!
Walpole Creamery's
all-natural flavors
are made from fresh
local milk.



*Fall, when the blazing hills
and valleys call to us ...*





**ENDLESS
ADVENTURE
AWAITS!**

Blazing fall color
carpets White Mountain
National Forest in
this sunset scene
photographed from
North Sugarloaf.

Autumn means apple season in New Hampshire. Local growers welcome visitors—and many let you pick your own, a great family outing. Here, a young guest at Alyson's Orchard in Walpole enjoys a candy apple from the site's farm stand, which offers a bounty of fresh fruits and locally made products, including jams, honey, pies, and other country delights.





ENDLESS
ADVENTURE
AWAITS!

Hanover, home of Dartmouth College and all things Ivy, is also a great shopping town. You'll find the tried-and-true, the hip, and the unexpected, all in one beautiful, walkable village. Happy hunting!

For a list of
pick-your-own
farms and
orchards,
go to:
visitnh.gov

Everyone's favorite
fall treat.
Fresh apple cider
and warm cider
doughnuts—
the essence of
autumn.



In North Conway,
Cranmore Mountain
Resort's tubing park
at the base of the mountain
is a big hit with young'uns
and the young at heart—
a favorite family escape.





ENDLESS
ADVENTURE
AWAITS!

*Winter, when we head out
for a day of snowbound
exploration ...*

It's a thrill ride you'll never forget: flying over the snow behind a team of spirited huskies. New Hampshire's dogsledding outfitters offer a range of experiences, from introductory tours for both kids and adults to mushing instruction for intrepid adventurers who want to take the reins. Or come watch one of the Granite State's many dogsled races! Here, Blossom is one happy girl as she gets a hug from a young visitor at Barking Brook in Bridgewater.



ENDLESS
ADVENTURE
AWAITS!




Welcoming the arrival of longer and warmer days, many New Hampshire ski areas host fun spring festivities. This group is celebrating the new season at Cannon Mountain's annual "Blizzard Splash Pond" event.

March is 'Maple Month' in New Hampshire—the sweetest time of the year. Visit a sugarhouse, sample fresh syrup, and take home some 'liquid gold.'



KINDRA CLINEFF (DOGSLEDDING); GREG KEELER/CANNON MOUNTAIN (SPLASH POND); ISTOCKPHOTO (SYRUP)



Springtime in New Hampshire: Rolling landscape and a distant mountain ridge form the backdrop to a blooming apple orchard at Gould Hill Farm in Contoocook.

*Spring, when our meadows,
gardens, and orchards bloom
with fresh beauty ...*

**ENDLESS
ADVENTURE
AWAITS!**



HARRISVILLE GENERAL STORE

LIVE BAIT
CANADIAN CRAWLERS & WORMS
MAJOR'S WHOLESALE BAIT
7 BROAD ST. HARRISVILLE, N.H.
800-882-4034



WE ♥ LOCAL
WELCOME
WE HAVE BAIT WORK
LOCAL MILK, CHEESE, HONEY
MEAT & PRODUCE
★★★★★
FARMERS
FROM 5:30
HELP





General EXCELLENCE

*These country stores serve up great food
that's well worth the detour.*

BY AMY TRAVERSO

Senior Lifestyle Editor, Yankee Magazine

The front porch of the Harrisville General Store is just wide enough for a pair of small café tables. Patrons tilt their heads in deep conversation, pausing occasionally to greet their neighbors. A community message board on the wall lists upcoming concerts, available farm shares, and apartment rentals. It's an iconic scene played out in general stores around the state. But amid all the community-building, there's also a whole lot of eating going on: fresh cider doughnuts, pressed sandwiches, and Harrisville's signature kale salad with feta and dried cranberries. In the refrigerated case that runs along the store's southern wall, local eggs are sold in shades of sand, sky blue, and jade. There are staples like crackers and spaghetti sauce, too, but a visit to the store is a celebration of New Hampshire's farm-grown bounty.

Just 10 years ago, this store (which first opened in 1838) faced a far less certain future, unable to turn enough of a profit on groceries and a limited menu of prepared foods. Then the nonprofit preservation organization Historic Harrisville took ownership and leased it out to a new management team with savvy marketing skills and serious food chops. Today the store is thriving, a tourist destination in itself.

The iconic New Hampshire general store is hardly an endangered species. (Anyone who has waited in the checkout line at Zeb's in North Conway or the Old Country Store in Moultonborough can attest to that.) But it has had to adapt in this era of big-box stores and online emporiums. For many stores, that has meant upping the ante at the deli counter. The following stores—chosen from every region of New Hampshire, from the Great North Woods down to the state's southern border—have earned a following for their worth-the-drive fare. So hit the road, and be sure to arrive hungry!

Phil Gargan and Samantha Rule, proprietors of the Harrisville General Store, carry on a tradition of freshly made sandwiches, salads, soups, and pastries made with seasonal, locally sourced ingredients.

KYLE HOLMQUIST

➡ For more information,
go to: visitnh.gov



GREAT NORTH WOODS

Mount Dustan Country Store

Located on the Magalloway River, the Mount Dustan Country Store serves both the local community and the hunters and visitors who rent cabins on the property (or pass by on the popular snowmobile trails). Proprietors David and Bridgett Parent also offer domestic and wild-game cutting and packaging and operate a smoker on site, so the menu includes an array of house-made sausages. *3337 Dam Road (Route 16), Wentworth's Location. 603-482-3898; mtdustancountrystore.com*

» Don't Miss:

The pulled-pork sandwich and the bacon burger.



DARTMOUTH/ LAKE SUNAPEE

Danbury Country Store

Serving the community as a one-stop shop for everything from toys to gasoline to soft-serve ice cream, this emporium is a classic New Hampshire destination, right down to the wheel of sharp cheddar on the counter. The cozy comforts continue at the deli, where sandwiches and pizza are always on offer and a rotating menu of stick-to-your-ribs fare like shepherd's pie, beef stroganoff, and mac-and-cheese provide down-home takeout. *705 U.S. Route 4, Danbury. 603-768-3100; on Facebook @ Danbury Country Store*

» Don't Miss:

Muffins in flavors like blueberry and apple cinnamon; maple creemees in summer.



MONADNOCK

Harrisville General Store

Perched on a hill overlooking the beautifully preserved mill complex that earned the town a National Historic Landmark designation, the store found a new lease on life in 2008 when mother/daughter team M'Lue Zahner and Laura Garden took over the operation and ramped up the kitchen with seasonal, locally sourced foods. New managers Phil Gargan and Samantha Rule continue that tradition, with pies, cakes, salads, soups, and sandwiches made fresh each day. On a summer morning, it doesn't get much better than settling in with a cup of strong coffee and a sandwich made with eggs and sausage from nearby farms. *29 Church St., Harrisville. 603-827-3138; harrisvillegeneralstore.com*

» Don't Miss:

The signature kale salad; cider doughnuts; the grass-fed burger.



WHITE MOUNTAINS

J-Town Deli Country Store

Located right along Jackson's central loop, this cozy store is stocked with pantry staples, gifts, and penny candy, but a good portion of the room is set aside as a cozy dining area. That's smart design, because the food is terrific. Well-made sandwiches, quiches, and prepared dinner foods like lasagna and chicken pot pie keep the crowds coming back. And the pastry display, stocked with chocolate cream pie, gluten-free spice cake, and cupcakes in multiple flavors, is the store's calling card. *174 Main St., Jackson. 603-383-8064; jtowndeli.com*

» Don't Miss:

Anything made with the store's homemade sausage (including the breakfast sandwich); cupcakes in seasonal flavors, from strawberries and cream to pink lemonade to Boston cream pie.



LAKES

Squam Lake MarketPlace

Granite counters, custom cabinetry, and shabby-chic touches give the MarketPlace a more boutique feel than your typical general store, but it's just the right tone for the many vacationers who pass through its doors in search of a great take-out lunch; ice cream from the nearby Sandwich Creamery; or wine, cheese, and crackers for cocktail hour. The deli/bakery in back serves freshly baked cinnamon buns, and any of the creative salads (including the lobster-salad sandwiches) are worth a special trip. 863 U.S. Route 3 (jct. U.S. 3/NH 113), Holderness. 603-968-8588; squamlakeinn.com/squam-lake-marketplace.html

» Don't Miss:

The spectacular ice-cream sandwiches (any flavor, though the macaroon variety is a signature).



MERRIMACK VALLEY

Moulton's Market

Moulton's greatest claim to fame is its soup bar, a cornucopia of 10 home-made offerings, selected from a rotating cast of 50 different varieties—ranging from pumpkin bisque to New England clam chowder to chipotle chicken tortilla—served October through May. These delicious inventions have earned such a following that the store has its own soup hotline—673-GOOD—so that fans can check the day's menu. But to stop at the soup would mean missing out on the thin-crust pizzas, sandwiches, and burgers. 10 Main St., Amherst. 603-673-2404, 603-673-3611; moultonsmarket.com

» Don't Miss:

Besides soup? We love the breakfast burrito and homemade cinnamon doughnuts.



SEACOAST

Newfields Country Store

Like a country store straight from Central Casting, this charming red building with its old-fashioned multipaned windows beckons travelers from its spot along Main Street. Co-owner Charlotte Legg earned her cooking stripes over the years at restaurants and dude ranches in Alaska, Colorado, and Wyoming. Today she's baking up batches of fresh bread for the day's sandwiches (which range from mozzarella/pesto/tomato to Fluffernutter), along with soups, stews, cookies, and pastries, all washed down with Squamscot soda, bottled just up the road. 66 Main St., Newfields. 603-773-5656; newfieldscountrystore.com

» Don't Miss:

The "Gobbler" sandwich—a Thanksgiving meal on the go—plus whoopie pies in flavors like chocolate, almond, and red velvet.

MORE RESOURCES: EAT LOCAL!

- » **Brew NH**
brewnh.org
- » **Granite State Dairy Promotion**
603-271-3696;
nhdairypromo.org
- » **NH Cheesemakers Guild**
nhdairypromo.org/cheesemakers-guild
- » **NH Dept of Agriculture, Markets & Food**
603-271-3551;
agriculture.nh.gov
- » **NH Farm to Restaurant Connection**
603-520-2957;
nhfarmtorestaurant.com
- » **NH Farmers' Market Association**
603-339-8424; nhfma.net
- » **NH Fresh & Local Seafood**
nhseafood.com
- » **NH Fruit Growers' Association**
603-335-4705;
nhfruitgrowers.org
- » **NH Liquor Commission**
(advertisement on p. 5)
800-345-6452; liquorandwineoutlets.com
- » **NH Made**
603-679-9800;
nhmade.com
- » **NH Maple Producers**
603-225-3757;
nhmapleproducers.com
- » **NH Winery Association**
603-394-0600;
nhwineryassociation.com

DON'T MISS ...


- RESTAURANT WEEKS
- BREWFESTS
- FAIRS & FESTIVALS
- FOOD TOURS

Celebrating New Hampshire's rich culinary heritage ...

- visithn.gov/what-to-do/event-calendar.aspx
- visithn.gov/where-to-eat



5 Perfect Days **SEACOAST**



New Hampshire's coastline—including Wallis Sands State Beach, shown here—supports a lively water-sports scene, welcoming visitors of all ages and abilities.

How much sea, sun, and fun can you pack into an 18-mile stretch of coast? It's the shortest seacoast in the U.S., but the ocean never sleeps, so it all depends on you. Maybe surf the beaches or connect with your inner scuba diver? Take a salty bite of seafaring history in Portsmouth or jump a ferry to the wildly romantic Isles of Shoals? There's a coastal town for every taste, whether you're ambling along Hampton Beach's busy boardwalk, building castles on a stretch of dreamy Rye sand, or biking the beauty of Odiorne Point. At day's end, sample briny oysters or wash down the ultimate lobster roll with an artisanal brew. Cozy up to the sea. And check your stress at the water.

■ DAY 1

ON THE WATERFRONT: PORTSMOUTH

SEE: All roads lead to **Market Square**, Portsmouth's epicenter. Trendy side streets brim with cafés, craft breweries, shops, and restaurants. The **Piscataqua River** slices alongside this deliciously walkable city (third oldest in the country, 1623), and **Prescott Park** on the waterfront is alive with summer jazz, "chowdah" fests, boat cruises, and outdoor movies. Wannabe time travelers can duck into **Strawbery Banke Museum**—a 10-acre spread of historic houses—to breathe some 18th-century air. Nearby, the **African Burying Ground Memorial Park** on the **Portsmouth Black Heritage Trail** honors "those forgotten."

SHOP: No shortage of retail radiating out from **Market Square**, with clever gifts at **Macro Polo**, upscale clothing, and pretty shops tucked down byways such as **Commercial Alley**. At **Book & Bar**, pair your favorite author with an espresso or a Mayflower IPA.

EAT: Breakfast is an all-day spectacle at **The Friendly Toast**. (Ready to tackle the signature "Sklarmageddon" omelet?)

SARA FORREST

Then it's cocktails and a cool oyster bar at **Franklin Oyster House**, sampling "Little Grizzlies" or cradling a kimchi lobster roll, or head to **River House** for chowder and seafood of all kinds. Beer connoisseurs are in hops heaven with craft breweries like **Smuttynose**, **Portsmouth Brewery**, and **Redhook Ale**. Or grab lunch or late-night eats at **Gilley's**, a historic diner that stays open till 2:00 a.m.

STAY: The **Ale House Inn** is a boutique gem in a former brewery.

■ DAY 2 BEACH TOWNS

SEE: There's sand for every style of beach lover, from open stretches at **Jenness** and **Wallis Sands State Beaches** in Rye, to dynamic **Hampton Beach State Park**, with its boardwalk and free concerts. For a different type of water experience, book an excursion with **Al Gauron Deep Sea Fishing & Whale Watching** in Hampton Beach. Tap your dive potential with an intro session at **Portsmouth Scuba**. Or book a surf lesson with **Portsmouth Paddle**.



Strawberry Banke,
Portsmouth

37

PORTSMOUTH'S STRAWBERRY BANKE MUSEUM INCLUDES 37 HISTORIC BUILDINGS, REPRESENTING COMMUNITY LIFE FROM THE 1650s TO THE 1950s.

Landlubbers can duck into **Odiorne Point State Park** in Rye, with miles of walking trails. Then visit the blue lobster at the on-site **Seacoast Science Center**.

SHOP: The Science Center's **Nature Store** sells field guides, nautical gifts, and anything you need to stoke the interest of a budding oceanographer.

EAT: Don't miss **Petey's Summertime Seafood** in Rye, a fried-clam mecca (fresh-caught lobster, too).

STAY: The legendary **Wentworth by the Sea** in New Castle has been overlooking the Atlantic since 1874: 161 rooms, a spa, superb dining. In Hampton Beach, **D.W.'s Oceanside Inn** is an oasis of calm and elegance.



■ DAY 3 MAKE LIKE A MARINER: HIGH-SEAS ADVENTURE

SEE: How many ways can you see the sea? The Gundalow Company's **Piscataqua**, a reproduction gundalow—a flat-bottom sailing barge—billows out of Prescott Park daily. Or test your skills against mackerel and bluefish aboard the **Atlantic Queen II** out of Rye Harbor. The **Isles of Shoals Steamship Company** cruises six miles off the Portsmouth coast to its rocky namesakes; on **Star Island**, kick back at the 19th-century **Oceanic Hotel** and admire the view.

SHOP: Visit the **Star Island Book Store** and the **Star Island Gift Shop** in the Oceanic Hotel to find a treasure to take home.

EAT: Make a reservation to sample lunch at the **Oceanic Hotel** (there's a snack bar, too); then hike the island or hang out on the endless porch. Views, wine, fire pit—back in Portsmouth, **Martingale Wharf** is a sleek waterfront bistro with a 5-star deck.

COURTESY OF STRAWBERRY BANKE (S. BANKE); DENNIS WELSH (RIVER HOUSE);
COURTESY OF SALMON FALLS (POTTERY); ISTOCKPHOTO (LOBSTER)



Kicking back with good food and great conversation: Portsmouth's River House restaurant, overlooking the Piscataqua waterfront, offers expansive views and a casual ambience.

STAY: Just a few blocks from the bustle of Market Square, the **Hotel Portsmouth** delivers breezy luxury draped in 1881 mansion style.

■ DAY 4 HOPPING IN THE HAMPTONS: HAMPTON & SEABROOK

SEE: Lively **Hampton Beach State Park** packs in the entertainment, from summer concerts, fireworks, and free movies to a **Master Sand Sculpting Competition**. Plus, the town's **Casino Ballroom** attracts big-name entertainers, from Snoop Dogg to *American Idol* contenders.

SHOP: Across Route 1A from the state park, the village of Hampton Beach appeals to the kid in all of us, but actual kids love it, too. Step up to classic arcade games at **Funarama**, buy a funky T-shirt at **Mad Maggie's Beachwear**, and shop the indoor mall at **Hampton Beach Casino**. Taffy and fried dough ... the essence of seaside nostalgia.

EAT: **Markey's Lobster Pool**, in Seabrook, has been serving mounds

of fresh lobsters, clams, and scallops since 1971. Don't miss the deck overlooking the tidal **Blackwater River**. In Hampton, salute the **Savory Square Bistro** with a French-pear martini and grilled citrus shrimp barbie.

STAY: Hampton's historic **Lamies Inn**, built in 1740, serves classic New England seafood in its **Old Salt** tavern. If you want to sleep under the stars, **Hampton Beach State Park** boasts the only RV park on the NH coast.



Salmon Falls Stoneware, Dover

■ DAY 5 FAMILY FUN: DOVER, DURHAM, EXETER & NEWMARKET

SEE: Dynamic Dover is considered one of the top 100 places to live in the U.S. To see why, take an aerial tour with **Seacoast Helicopters**. Dover knows how to entertain kids, too, at the captivating **Children's Museum of**



New Hampshire.

For mom and dad, be sure to stop at **Salmon Falls Stoneware**, home of beautifully hand-crafted pottery and décor. Durham—home of the **University of New Hampshire**—gets top grades, as well. Hike the **Great Bay** shoreline, or catch a hockey game at UNH's **Whittemore Center**. Exeter is home to prep school **Phillips Exeter Academy**, but offers kid stuff galore, too.

SHOP: In Exeter, look for **Puddle-jumpers Children's Shop**, **Stairway to Heaven Comics**, **Whirlygigs Toy Shop**, and the expansive **Water Street Bookstore**. Catch a concert at the **Exeter Bandstand** and shop the **Farmers' Market**.

EAT: Midway between Durham and Exeter, **The Stone Church** brewpub in Newmarket serves unmatched "Mexi-Cal" cuisine. It's legendary as a music venue, too.

STAY: In Durham, the elegant 1649 **Three Chimneys Inn** and its cozy **ffrost Sawyer Tavern** make colonial living seem almost enviable.

BEACHSIDE GALLERY

JUNE 16-18, 2016

In case you're thinking that the **Hampton Beach Master Sand Sculpting Competition** is just a bunch of dabblers playing with plastic buckets and little shovels, let us assure you that it's way beyond Sandcastles 101. The scale, detail, and intricacy of these massive sculptures is surreal. Artists are by invitation only, and spectators get to see what 250 tons of imported sand looks like.

MARK
YOUR
CALENDAR

VISITOR INFORMATION & RESOURCES

- **Exeter Area Chamber of Commerce**
24 Front St., Suite 101, Exeter
603-772-2411; exeterarea.org
- **Greater Dover Chamber of Commerce & Visitor Center**
55 Central Ave., Dover
603-742-2218; dovernh.org
- **Greater Portsmouth Chamber of Commerce**
(see advertisements on p. 39)
500 Market St., Portsmouth
603-610-5510;
portsmouthchamber.org;
goportsmouthnh.com
- **Greater Rochester Chamber of Commerce**
18 South Main St., Rochester
603-332-5080; rochesternh.org
- **Greater Somersworth Chamber of Commerce**
58 High St., Somersworth
603-692-7175;
somersworthchamber.com
- **Hampton Area Chamber of Commerce**
1 Lafayette Road, Hampton
800-438-2826;
hamptonchamber.com
- **Hampton Beach Village District**
(see advertisement on map insert, pp. 8–9)
22 C St., Hampton Beach
603-926-8717;
hamptonbeach.org
- **North Hampton Heritage Commission**
233 Atlantic Ave., North Hampton
603-964-8087;
northhampton-nh.gov/public_documents/northhamptonnh_bcomm/heritage
- **Pro Portsmouth**
603-433-4398;
proportsmouth.org
- **Seabrook Welcome & Information Center**
1-95 Northbound, Seabrook
603-474-5211

AGRICULTURE & FAMILY FARM ACTIVITIES

Call ahead or visit venue websites for information on seasonal schedules and fees.

APPLE ANNIE

Small family-friendly apple orchard. Pick-your-own apples, plus cider, jams and jellies, and baked goods. 66 Rowell Road East (off Pickpocket Road), Brentwood. 603-778-3127; appleannienh.com

APPLECREST FARM ORCHARDS

Open May through December, offering pick-your-own berries, peaches, pumpkins, and apples. Hosts fall festivals during September and October. 133 Exeter Road (Route 88), Hampton Falls. 603-926-3721; applecrest.com

BLUEBERRY BAY FARM

Pick-your-own chemical-free berries, vegetables, cut flowers, tree fruit, herbs. Plus berry-themed gifts. 38 Depot Road,

Stratham. 603-580-1612; blueberrybayfarm.com

COPPAL HOUSE FARM

Scenic 78-acre farm with 6½-acre corn maze. Pumpkins, squash, gourds. Horse-drawn carriage and wagon rides. 118 North River Road (Route 155), Lee. 603-659-3572; nhcornmaze.com

DeMERITT HILL FARM

"Southern New Hampshire's family fun farm!" 66 Lee Road, Lee. 603-868-2111; demeritthillfarm.com

EMERY FARM

Blueberries, strawberries, veggies, apples, pumpkins, Christmas trees; corn maze, hayrides, petting barn. 135 Piscataqua Road, Durham. 603-742-8495; emeryfarm.com

FIREBIRD FARM

Pick-your-own blueberries (four varieties); open mid-July to September. 46 North River Road, Lee. 603-659-6180; firebirdfarmantiques.com

FLAG HILL WINERY & DISTILLERY

Tour the vineyard, taste wines and spirits, bring a picnic, or get married. Open Wednesday through Sunday, 11:00 am to 5:00 pm. 297 North River Road (Route 155), Lee. 603-659-2949; flaghill.com

HICKORY HILL FARM

Offering strawberries and blueberries. 245 Back Road, Dover. 603-742-0553; facebook.com/Hickory-Hill-Farm-Dover-NH-100444989997185

JEWELL TOWNE VINEYARDS & WINERY

New Hampshire's oldest winery. Drop in for complimentary tastings and tours. 183 Whitehall Road (entrance), South Hampton. 603-394-0600; jewelltownevineyards.com

SALTBOX FARM

Raspberries and blueberries, pick-your-own or packaged. Plus honey, maple syrup, fruit spreads, and muffins. 321 Portsmouth Ave., Stratham. 603-436-7978; seacoastharvest.org/farm/saltbox-farm

TONRY FARM

Cut your own Christmas tree. 314 Exeter Road (Route 88), Hampton Falls. 603-772-6213; tonryfarm.com

ZORVINO VINEYARDS

Producing award-winning grape and fruit wines. Winery open daily noon to 5:00 pm. 226 Main St., Sandown. 603-887-8463; zorvino.com

ARTS, HISTORY & CULTURE

Call ahead or visit venue websites for information on seasonal schedules and fees.

ALBACORE PARK

Decommissioned in the early 1970s, the U.S.S. Albacore submarine is open to the public for tours and education. 600 Market St., Portsmouth. 603-436-3680; ussalbacore.org

AMERICAN INDEPENDENCE MUSEUM

Historic documents, furnishings, tours of Ladd-Gilman House and Folsom Tavern. 1 Governors Lane, Exeter. 603-772-2622; independence-museum.org

ARTISTS' COLLABORATIVE THEATRE OF NEW ENGLAND (ACT ONE)

Presenting professional theatre August to October at West End Studio Theatre. 959 Islington St., Portsmouth. 603-300-2986; actonenh.org

BRENTWOOD HISTORICAL SOCIETY

Arranging programs and exhibits that help town residents connect past and present. Crawley Falls Road, Brentwood. 603-679-8635; brentwoodnhhistory.org

CHILDREN'S MUSEUM OF NEW HAMPSHIRE

(see advertisement on p. 39) Uniquely New Hampshire, this hands-on arts and sciences museum engages children's natural curiosity. 6 Washington St., Dover. 603-742-2002; childrens-museum.org

DISCOVER PORTSMOUTH CENTER

The cultural gateway to the city's rich history. 10 Middle St., Portsmouth. 603-436-8433; portsmouthhistory.org

EPHING HISTORICAL SOCIETY & MUSEUM

Open Mondays 8:00 a.m. to noon or by appointment. Offering genealogical resources, cemetery index, and reference room. 11 Water St., Epping. 603-679-2944

EXETER FINE CRAFTS

A nonprofit organization featuring the work of more than 200 local artisans. Classes offered as well. 61 Water St., Exeter. 603-778-8282; exeterfinecrafts.com

EXETER HISTORICAL SOCIETY

Offering programs of local historical interest; collecting and preserving Exeter's history. 47 Front St., Exeter. 603-778-2335; exeterhistory.org

FULLER GARDENS

Public botanical garden. 10 Willow Ave., North Hampton. 603-964-5414; fullergardens.org

GARRISON PLAYERS ART CENTER

Nonprofit, volunteer-based community theatre group, founded in 1953. 650 Portland

Ave., Rollinsford. 603-516-4919; garrisonplayers.org

GILMAN GARRISON HOUSE

Open third Saturday of the month, June–September. Tours on the hour 11:00–4:00. 12 Water St., Exeter. 603-436-3205; historicnewengland.org/historic-properties/homes/gilman-garrison-house

GOVERNOR JOHN LANGDON HOUSE

Open Friday–Sunday, June 1

to October 15, 11:00–4:00. Guided tours offered on the hour; seasonal exhibitions. 143 Pleasant St., Portsmouth. 603-436-3205; historicnewengland.org/historic-properties/homes/gov.-john-langdon-house

HAMPTON BEACH CASINO BALLROOM

New Hampshire's premier entertainment facility—a musical experience heralded by fans and musicians alike.

169 Ocean Blvd., Hampton. 603-929-4100; casinoballroom.com

HAMPTON HISTORICAL SOCIETY & TUCK MUSEUM

History museum encompassing a number of buildings, monuments, and artifacts. 40 Park Ave., Hampton. 603-929-0781; hamptonhistoricalsociety.org

JACKSON HOUSE

Open first and third Saturdays, June 1 to October 15; tours on

the hour 11:00 am to 4:00 pm. 76 Northwest St., Portsmouth. 603-436-3205; historicnewengland.org/historic-properties/homes/jackson-house

JOHN PAUL JONES HOUSE

Telling Portsmouth's stories. Open seven days May to October. 43 Middle St., Portsmouth. 603-436-8420; portsmouthhistory.org/john-paul-jones-house

JOHNSON THEATRE/PAUL CREATIVE ARTS CENTER

Six main-stage performances, plus original showcases performed, directed, and designed by students. 30 Academic Way, Durham. 603-862-2290; cola.unh.edu/theatre-dance

LEDDY CENTER FOR THE PERFORMING ARTS

Presenting major musical-theatre productions in July, October, November, and December, plus a dramatic play in March. 38c Ladd's Lane, Epping. 603-679-2781; leddycenter.org

MAIN STREET ART

Gallery open Mondays and Fridays 10:30–2:30, Wednesdays 1:30–4:00. 75 Main St., Newfields. 603-580-5835; mainstreetart.org

MOFFATT-LADD HOUSE & GARDEN

Noted for its elegant furnished interiors and beautiful Colonial Revival garden. 154 Market St., Portsmouth. 603-436-7968; moffattladd.org

THE MUSIC HALL

(see advertisement on p. 43) The region's center for the performing arts, literature, and education. 28 Chestnut St., Portsmouth. 603-436-2400; themusichall.org

NEW ENGLAND CURIOSITIES

Tales of folklore, ghosts, and mysterious history; New Hampshire's only ghost tour. 2 Congress St., Portsmouth. 603-343-7977; newenglandcuriosities.com

NEWMARKET HISTORICAL SOCIETY

Also known as the Stone School Museum. 3 Granite St., Newmarket. 603-659-7420; newmarkethistoricalsociety.org

The market at Applecrest Farm in Hampton Falls is stocked with fresh fruit and veggies, local cider and dairy products, honey, jams, maple syrup, excellent sharp cheddar, and freshly made pastries, plus pasta, meat, and seafood. Don't miss the farm's signature cider doughnuts!



OLD MEETING HOUSE

Over-200-year-old meeting-house with all of its original features. *Fremont Road, Sandown.* 603-887-3453

O'NEIL CINEMAS

Committed to providing customers with the best possible movie-theatre experience. *24 Calef Highway, Epping.* 603-679-3529; oneilcinemas.com

PONTINE THEATRE

Presenting an annual performance season at West End Studio Theatre. *959 Islington St., Portsmouth.* 603-436-6660; pontine.org

PORTSMOUTH ATHENAEUM

Museum incorporated in 1817; located in the heart of historic Portsmouth. *6-8 Market Square, Portsmouth.* 603-431-2538; portsmouthathenaeum.org

PORTSMOUTH BLACK HERITAGE TRAIL

Guided tours, resources, and events to raise awareness of New Hampshire's African American heritage. *10 Middle St., Portsmouth.* 603-380-1231; portsmouthhistory.org/portsmouth-black-heritage-trail

PORTSMOUTH HISTORIC HOUSES

Discover history, art, and preservation in nine centuries-old historic houses in this New England seaport. *PO Box 239, Portsmouth NH 03802.* 603-436-1118; portsmouthhistorichouses.org

PORTSMOUTH SYMPHONY ORCHESTRA

65-plus-piece symphony orchestra of local professionals, educators, and dedicated amateurs. *PO Box 8391, Portsmouth, NH 03802.* 603-969-1471; portsmouthsymphony.org

ROCHESTER HISTORICAL SOCIETY

Open for research, display

viewing, and monthly programs. *58 Hanson St., Rochester.* 603-330-3099; rochesterhistoricalnh.org

ROCHESTER MUSEUM OF FINE ARTS

Outstanding examples of contemporary works made by artists from around the world. *18 North Main St., Rochester.* rochesterfmfa.org

ROCHESTER OPERA HOUSE

"It's THE PLACE to be!" *31 Wakefield St., Rochester.* 603-335-1992; rochesteroperahouse.org

RUNDLET-MAY HOUSE

Open first and third Saturdays, June 1 to October 15; tours on the hour 11:00-4:00. *364 Middle St., Portsmouth.* 603-436-3205; historicnewengland.org/historic-properties/homes/rundlet-may-house

SALMON FALLS STONEWARE (see advertisement on p. 45) Crafting traditional American salt-glaze pottery in the old Boston & Maine Engine House. *75 Oak St., Dover.* 800-621-2030; salmonfalls.com

SEACOAST AFRICAN AMERICAN CULTURAL CENTER

Cultural resource center celebrating the lives and achievements of African Americans. Open April-December. *Discover Portsmouth Center, 10 Middle St., Portsmouth.* 603-430-6027; saacc-nh.org

SEACOAST REPERTORY THEATRE

New Hampshire's only year-round professional theatre. *125 Bow St., Portsmouth.* 603-433-4472; seacoastrep.org

SEACOAST SCIENCE CENTER

A must-see for anyone wishing to discover the natural treasures and history of coastal New Hampshire. *570 Ocean Blvd., Rye.* 603-436-8043; seacoastsciencecenter.org

SHOALS MARINE LABORATORY

Seasonal marine station on Appledore Island in the Isles of Shoals; offering trips to Celia Thaxter's historic garden. *Creek Farm Reservation, Portsmouth.* 603-430-5220; shoalsmarinelaboratory.org

STRAFFORD WIND SYMPHONY

Celebrate more than 20 years of performance. *47 Brock St., Rochester.* 603-749-9246; straffordwindsymphony.org

STRATHAM HISTORICAL SOCIETY

158 Portsmouth Ave., Stratham. 603-778-0434; strathamnh.gov/Pages/StrathamNH_BComm/Historical/index

STRAWBERRY BANKE MUSEUM

(see advertisement on p. 45) Presenting the living history of those who settled Portsmouth, from 1695 to 1954. *14 Hancock St., Portsmouth.* 603-433-1100; strawberrybanke.org

TOBIAS LEAR HOUSE

Childhood home of Tobias Lear V, George Washington's private secretary; tours June through October. *Hunking St., Portsmouth.* 603-436-4406; wentworthgardnerandlear.org

UNIVERSITY OF NEW HAMPSHIRE DEPARTMENT OF THEATRE & DANCE

Shows produced throughout the year include musicals, dance, comedies, dramas, classics, and theatre D-22. *30 Academic Way, Durham.* 603-862-2919; cola.unh.edu/theatre-dance

UNIVERSITY OF NEW HAMPSHIRE MUSEUM OF ART

Presenting exhibitions and educational programs to the public free of charge at Paul Creative Arts Center. *30 Academic Way, Durham.* 603-862-3712; cola.unh.edu/moa

WARNER HOUSE

Oldest brick house in Portsmouth, built c. 1716; a National Historic Landmark. *150 Daniel St., Portsmouth.* 603-436-5909; warnerhouse.org

WENTWORTH-GARDNER HOUSE

This 1760 house is an amazing example of Georgian architecture. Tours June to October. *50 Mechanic St., Portsmouth.* 603-436-4406; wentworthgardnerandlear.org

WOODMAN MUSEUM

Displaying natural-science collections, art furniture, paintings, and local-history exhibits; plus gift shop. Tour includes the William Damm Garrison House, display-

TOP EVENTS

SPRING

Hit the Decks!

Portsmouth, May 12, 2016
603-610-5510;
portsmouthchamber.org/decks.cfm

SUMMER

Prescott Park Arts Festival

Portsmouth, June–October 2016
603-436-2848; prescottpark.org

New Hampshire Soapbox Derby

Dover, June 5, 2016
soapboxderby.org/new-hampshire.aspx

Hampton Beach Master Sand Sculpting Competition

(see advertisement on map insert, pp. 8–9)
Hampton Beach, June 16–18, 2016
hamptonbeach.org/events/sand-sculpture-event

Stratham Fair

Stratham, July 21–24, 2016
603-772-4977; strathamfair.com

Happy Birthday, America!

American Independence Museum, Exeter, July 4, 2016
603-772-2622;
independencemuseum.org

FALL

Hampton Beach Seafood Festival

(see advertisement on map insert, pp. 8–9)
Hampton Beach, September 9–11, 2016
hamptonbeachseafoodfestival.com

Portsmouth Maritime Folk Festival

Portsmouth, September 24–25, 2016
newenglandfolknetwork.org/pmff

Scarecrows of the Port

Portsmouth, October 6–31, 2016
scarecrowsoftheport.com

New Hampshire Film Festival

Portsmouth, October 13–16, 2016
603-647-6439; nhfilmfestival.com

WINTER

Exeter Holiday Parade

Exeter, December 3, 2016
exeterholidayparade.org

Candlelight Stroll at Strawberry Banke

(see advertisement on p. 45)
Portsmouth, December 3–4, 10–11, 17–18, 2016
603-433-1100; strawberrybanke.org



OVERLOOKING THE ATLANTIC OCEAN
ON THE **ISLAND OF NEW CASTLE**



FEATURING

- 161 GUEST ROOMS AND SUITES THAT BLEND HISTORIC ELEGANCE WITH MODERN CONVENIENCE
- FINE FOOD AND CRAFT COCKTAILS AT SALT KITCHEN & BAR
- CASUAL DINING AT THE ALL NEW LATITUDES WATERFRONT SEASONAL
- FULL-SERVICE SPA



WENTWORTH BY THE SEA

588 WENTWORTH ROAD, NEW CASTLE

CALL 866.384.0709 or VISIT WENTWORTH.COM FOR RESERVATIONS

FEEL AT HOME in PORTSMOUTH



Located within a 1/2 mile of fine dining, beaches, nightlife and the arts in quaint downtown Portsmouth.

- All rooms feature a flat-screen TV, mini-refrigerator and microwave
- Free WiFi
- The Bistro serves breakfast, lunch and dinner



1000 Market Street, Portsmouth
877.389.0172 • Marriott.com/PSMCY

Conveniently located on Pease International Tradeport.

- Featuring studio, 1- and 2-bedroom suites with fully equipped kitchens
- Free breakfast buffet
- Social hour Mon.-Thurs. w/ complimentary offerings
- Free WiFi
- Complimentary shuttle service throughout Portsmouth



1 International Drive, Portsmouth
877.389.0361 • Marriott.com/PSMRI



Hanging out at the shore:
Surfers pose for a photo
at the North Beach wall,
off Ocean Boulevard
in Hampton.

ing more than 800 Colonial artifacts. 182 Central Ave., Dover. 603-742-1038; woodmanmuseum.org

ATTRACTIONS & ENTERTAINMENT

Call ahead or visit venue websites for information on seasonal schedules and fees.

BLUE OCEAN SOCIETY FOR MARINE CONSERVATION

For just a \$1 admission you can explore two touch tanks, plus story time, crafts, and more. 170 Ocean Blvd., Portsmouth. 603-431-0260; blueocean.society.org

GRANITE STATE GROWLER TOURS

Enjoy craft brewery tours, beer tasting, and New Hampshire brewing history in the Portsmouth area. 45 Lafayette Road #212, North Hampton. 603-964-0284; nhbeerbus.com

GREAT BAY DISCOVERY CENTER

On Great Bay, featuring exhibits, sea-creatures touch tank, trails, and boat access. Open May to

October. 89 Depot Road, Greenland. 603-778-0015; greatbay.org

NORTH COUNTRY HARD CIDER COMPANY

Handcrafting all-natural ciders from locally sourced, freshly pressed apples. 3 Front St. #160, Lower Mill Building, Rollinsford. 603-682-1905; northcountrycider.com

PORTSMOUTH BREWERY

New Hampshire's original brewpub, offering award-winning beers. Tours on request. 56 Market St., Portsmouth. 603-431-1115; portsmouthbrewery.com

PORTSMOUTH EATS

Tour of 5 restaurants, providing interesting history and an appetizing taste at each. Maplewood Ave., Portsmouth. 603-571-3287; portsmouth-eats.com

REDHOOK ALE BREWERY

World-class facility, where there's always something fun brewing. Tours available daily. 35 Corporate Drive,

Portsmouth. 603-430-8600; redhook.com

RINKS AT EXETER

Family-friendly twin ice rink. Learn to skate and play hockey. Public skating with 400 pairs of skates; parties. 40 Industrial Drive, Exeter. 603-775-7423; therinksatexeter.com

RUMBLE TUMBLE

Large tumble arena, two trampolines, bars and rings, enclosed ball court, multilevel soft maze. 95 Brewery Lane, Portsmouth. 603-427-5437; rumbletumblegym.com

SCIENCE & NATURE CENTER AT SEABROOK STATION

Visit sea creatures in the touch pool, view energy exhibits, and stroll an outdoor nature trail. 626 Lafayette Road, Seabrook. 800-338-7482; nexteraenergyresources.com/what/nuclear-seabrook_center.shtml

SEACOAST BREW TOURS

Offering daily tours of the Seacoast's top breweries, brewpubs, and bars. Market St., Portsmouth. citybrewtours.com

SMUTTYNOSE BREWING CO.

New Hampshire's leading craft brewer, producing award-winning beers available throughout New England. Call for tours. 225 Heritage Ave., Portsmouth. 603-436-4026; smuttynose.com

THROWBACK BREWERY

Dedicated to crafting delicious farm-fresh beers using local ingredients. 121 Lafayette Road, Unit 3, North Hampton. 603-379-2317; throwbackbrewery.com

OUTDOOR ACTIVITIES, VENUES & SERVICES

Call ahead or visit venue websites for information on seasonal schedules and fees.

AL GAURON DEEP SEA FISHING & WHALE WATCHING

Half-day, full-day, two-hour night fishing and marathon fishing trips; whale watching and fireworks cruises. 1 Ocean Blvd., Hampton Beach. 603-926-2469; algauron.com

ATLANTIC FISHING & WHALE WATCH

Daily deep-sea fishing and professionally narrated whale-watch tours from scenic Rye Harbor. 1870 Ocean Blvd., Rye. 603-964-5220; atlanticwhalewatch.com

CAPTAIN'S COVE ADVENTURE GOLF

Fun and challenging mini-golf, set in a nautical theme park. 814 Lafayette Road, Hampton. 603-926-5011; smallgolf.com

CASINO CASCADE WATER SLIDE

Open Memorial Day through Labor Day 9:00-9:00. All slides begin from a 40-foot tower. D St., Hampton Beach. 603-926-4541; hamptonbeachcasinonh.com

CLANDESTINO FISHING CHARTERS

Out of Rye Harbor. 35-foot Down East vessel; comfortable, reliable. 1870 Ocean Blvd. (Route 1A), Rye. 603-498-7577; clanfish.com

EASTMAN'S FISHING FLEET

Deep-sea fishing, whale watching, cruises, private charters, Platypus kayak rentals. 5 River St., Seabrook. 603-474-3461; eastmansdocks.com

GUNDALOW COMPANY

Sail aboard a traditional barge-style sailboat—educational, informative, and fun; May-October. 60 Marcy St., Portsmouth. 603-433-9505; gundalow.org

HILLTOP FUN CENTER

More than 14 acres of attractions, including miniature golf, four go-kart tracks, and "Jungle Quest" laser tag. 165 Route 108, Somersworth. 603-742-8068; hilltopfuncenter.com

ISLES OF SHOALS STEAMSHIP COMPANY

Home of the Steamin' Party Ship, Isles of Shoals sightseeing cruises and walking tours, and much more. 315 Market St., Portsmouth. 603-431-5500; islesofshoals.com

MALAGAR GROUP/ SAIL NEW HAMPSHIRE

Sailing from Rye Harbor; tours, lessons, charters, and trips to lighthouses and the Isles of Shoals. 188 Bunker Hill Ave., Stratham. 603-380-3804; sailnh.com

PAPA WHEELIE'S BICYCLE SHOP

Full-service downtown retail bicycle store, offering rental bikes of all kinds. 653 Islington St., Portsmouth. 603-427-2060; papa-wheelies.com

PORTSMOUTH HARBOR CRUISES

(see advertisement on p. 43) Narrated tours of Portsmouth Harbor, Isles of Shoals, fall-foliage cruises, and private charters. 64 Ceres St., Portsmouth. 603-436-8084; portsmouthharbor.com

PORTSMOUTH KAYAK ADVENTURES

Kayak, standup paddleboard, and bike rentals; guided

tours. Safe, fun, and family-friendly. 185 Wentworth Road, Portsmouth. 603-559-1000; portsmouthkayak.com

RYE AIRFIELD SKATEBOARD PARK & RAMP CAMP

(see advertisement on p. 43) One of the country's premier skateparks; family friendly, lessons, rental equipment. 170 Lafayette Road (Route 1), Rye. 603-964-2800; ryeairfield.com

SEACOAST HELICOPTERS

Offering a breathtaking view of beautiful New Hampshire from a different perspective. 44 Durham St., Portsmouth. 603-373-8743; seacoasthelos.com

SEACOAST NEW HAMPSHIRE HERITAGE TOURS

Driving tour featuring the history and beauty of the scenic coastline. 10 Cortland Ave., Stratham. 888-783-5302; seacoastnhtours.com




**play
explore
learn create**

taraphotography.com

**CHILDREN'S
MUSEUM**

of NEW HAMPSHIRE

6 WASHINGTON ST, DOVER, NH 03820
childrens-museum.org
603-742-2002



Discover your
Portsmouth
– New Hampshire

History permeates, waterfront beckons,
families bond, dining delights, shops entice.

Visit GoPortsmouthNH.com

f t i

GREATER
PORTSMOUTH
CHAMBER OF COMMERCE

SHOALS FLY-FISHING & LIGHT TACKLE

Specializing in striped-bass fishing charters. 100 Gates St., Portsmouth. 603-205-5318; shoalsflyfishing.com

STAR ISLAND

Visit New Hampshire's unique summer island for a welcoming community experience. Isles of Shoals, Portsmouth. 603-430-6272; starisland.org

URBAN FORESTRY CENTER

Gardens, walking and tree identification trails, salt marsh, and other educational displays. 45 Elwyn Road, Portsmouth. 603-431-6774; nhdf.org/land-conservation/urban-forestry-center/

WATER COUNTRY

Affordable, close to home, and gallons of fun for the whole family. 2300 Lafayette Road, Portsmouth. 603-427-1111; watercountry.com

CAMPGROUNDS

Call ahead or visit venue websites for information on seasonal schedules and fees.

ANGLE POND GROVE CAMPING AREA

9 Pillsbury Road, Sandown. 603-887-4434; anglepondgrove.com

COUNTRY SHORE CAMPING AREA

125 Route 125, Kingston. 603-642-5072; countryshorescamping.com

EMERSON CAMPGROUND

24 Amy Lane, Hampstead. 603-329-6938; emersonmobilehomepark.com/camping-grounds

EXETER ELMS CAMPGROUND

190 Court St., Exeter. 603-778-7631; exeterelms.com

FERNDALE ACRES CAMPGROUND

130 Wednesday Hill Road, Lee. 603-659-5082; ferndaleacrescampground.com

GRAND VIEW CAMPGROUND

51 Four Rod Road, Rochester. 603-332-1263; grandviewcamping.com

GREAT BAY CAMPING

56-60 Route 108, Newfields. 603-778-0226; greatbaycamping.com

GREEN GATE

185 Court St., Exeter. 603-772-2100; thegreengatecampground.com

NEW HAMPSHIRE OLD STAGE CAMPGROUND

46 Old Stage Road, Madbury. 603-742-4050; oldstagecampground.com

SANBORN SHORE ACRES

57 Sanborn Shore Road, Hampstead. 603-329-5247; sanbornshoreacres.com

SHEL-AL CAMPGROUND

115 Lafayette Road, North Hampton. 603-964-5730; shel-al.com

SUNSET PARK CAMPGROUND

104 Emerson Ave., Hampstead. 603-329-6941; sunsetparknh.com

THREE PONDS CAMPGROUND

146 North Road, Brentwood. 603-679-5350; 3pondscampground.net

TIDEWATER CAMPGROUND

160 Lafayette Road, Hampton. 603-926-5474; tidewatercampgroundnh.com

TUXBURY POND RV RESORT

(see advertisement on p. 61)
88 Whitehall Road, South Hampton.
603-394-7660;
tuxburypond.com

WAKEDA CAMPGROUND

294 Exeter Road (Route 88), Hampton Falls. 603-772-5274; wakedacampground.com

WELLINGTON CAMPING PARK

95 Lee Hook Road, Lee. 603-659-5051; wellingtoncampingparkleenh.com

STATE PARKS & HISTORIC SITES

For information on trails, recreational facilities, and

overnight camping, visit: nhstateparks.org (see advertisement on p. 125)

FORT CONSTITUTION HISTORIC SITE

Great location for a picnic, overlooking the Piscataqua River and Atlantic Ocean. U.S. Coast Guard Station, Route 1B, New Castle. 603-271-3556

FORT STARK HISTORIC SITE

Located on a peninsula on the southeast corner of New Castle Island, overlooking the Piscataqua River. Wildrose Lane (off Route 1B), New Castle. 603-271-3556

HAMPTON BEACH STATE PARK

Oceanfront facilities along miles of sandy beach. Swimming, fishing, picnicking, RV camping. Route 1A, Hampton. 603-227-8717

JENNESS STATE BEACH

Great family location, with Atlantic oceanfront setting. Sandy beach ideal for swimming and picnicking. Route 1A, Rye. 603-436-1552

KINGSTON STATE PARK

Located on Great Pond. Family-activity facilities include volleyball, softball, and group-use areas. 124 Main St., Kingston. 603-642-5471

NORTH BEACH

Great family location, with Atlantic oceanfront setting. Ideal for swimming and picnicking. Route 1A, Hampton. 603-436-1552

NORTH HAMPTON STATE BEACH

Great family location, ideal for swimming and picnicking. Bathhouse, metered parking, and lifeguards. Route 1A, North Hampton. 603-436-1552

ODIORNE POINT STATE PARK

Coastal park with hiking and biking trails, tidal pools, boat launch, and Seacoast Science Center. Route 1A, Rye. 603-436-7406

RYE HARBOR STATE PARK

Scenic views of the ocean, Isles of Shoals, and Rye Harbor. Fishing and picnicking, with

ocean breezes. Route 1A, Rye. 603-436-1552

WALLIS SANDS STATE BEACH

Swimming, views of the Isles of Shoals, and a sandy beach. Beach store, bathhouse, and picnic tables. Route 1A, Rye. 603-436-9404

WENTWORTH-COOLIDGE MANSION HISTORIC SITE

Colonial mansion with tours, gallery, year-round programs, and scenic views of Little Harbor. 375 Little Harbor Road, Portsmouth. 603-436-6607

SCENIC BYWAYS

- fhwa.dot.gov/byways/states/NH
- nh.gov/dot/programs/scbp/index.htm
- visitnh.gov/what-to-do/scenic-drives/seacoast.aspx

AMERICAN INDEPENDENCE BYWAY

Explore Colonial settlements and farms. Front St. in Exeter; left on Pine St. to Route 150 in Kensington to Route 84 east through Hampton Falls; Route 1 north to Hampton; Route 27 back to Exeter.

COASTAL BYWAY

Route 1A from Portsmouth to Seabrook along the coastline, highlighting historic sites. Or explore our Colonial heritage: Start in Portsmouth and head to New Castle, Hampton, Kensington, and Exeter.

COLONIAL NEW HAMPSHIRE SEACOAST RIDE

Route 1B in Portsmouth's historic district to New Castle via the causeway; past Wentworth by the Sea, Fort Stark, and Fort Constitution; to Route 1A, south past Odiorne Point through Rye, state beaches, North Hampton, and Hampton; Route 101 northwest to U.S. 1, south to Hampton Falls; west on Route 84 (one of the region's earliest roads) to Kensington; north on Route 150 to Exeter (New Hampshire's capital during the Revolution); Route 27 (original 18th-century route) east to Hampton.

BED & BREAKFASTS/INNS

	LOCATION	AVERAGE RATE	# OF UNITS	FOOD SERVICE	ACCESSIBLE	INTERNET	PET-FRIENDLY	POOL	SPA
1810 PICKERING HOUSE 195 Portsmouth Ave., Greenland 603-430-0111; 1810pickeringhouse.com		\$S \$\$\$		II					
ALE HOUSE INN 121 Bow St., Portsmouth 603-431-7760; alehouseinn.com	D	\$\$\$	9	II					
ARBOR INN BED & BREAKFAST 400 Brackett Road, Rye 654-319-8565; arborinn.com				II					
AROUND THE CORNER BED & BREAKFAST 72 High St., Exeter. 603-778-0058; aroundthecornerbedandbreakfast.com	D		4	II					
D.W.'S OCEANSIDE INN 365 Ocean Blvd., Hampton Beach 603-926-3542; oceansideinn.com	O		9	II					
GOVERNOR'S INN 78 Wakefield St., Rochester 603-332-0107; governorsinn.com	D		20	II					
INN BY THE BANDSTAND 6 Front St., Exeter 603-772-6352; innbythebandstand.com	D		9	II					
INN AT STRAWBERRY BANKE 314 Court St., Portsmouth 603-436-7242; innatstrawberrybanke.com	D		7	II					
LAMIE'S INN & OLD SALT RESTAURANT 490 Lafayette Road, Hampton 603-926-0330; lamiesinn.com	D	\$S \$\$\$ \$\$\$\$	32	II					
MARTIN HILL INN 404 Islington St., Portsmouth 603-436-2287; martinhillinn.com	D	\$S \$\$\$	7	II					
PINES GUEST HOUSE 47 Dover Road, Durham 603-868-3361; pinesguesthouse.com	W		5	II					
ROSEWOOD INN AT RYE 150 Lafayette Road, Rye 603-964-9700; rosewoodatrye.wix.com/rosewood			27	II					
SILVER FOUNTAIN INN & TEA PARLOR 103 Silver St., Dover 603-750-4200; silverfountain.com	D	\$S	9	II					
THREE CHIMNEYS INN & FROST SAWYER TAVERN 17 Newmarket Road, Durham 603-868-7800; threechimneysinn.com	R		23	II					
VICTORIA INN 430 High St., Hampton 603-929-1437; thevictoriainn.com		\$S \$\$\$	6	II					

WREN'S NEST VILLAGE INN
3548 Lafayette Road, Portsmouth
603-436-2481; wrensnestinn.com

HOTELS & MOTELS

	LOCATION	AVERAGE RATE	# OF UNITS	FOOD SERVICE	ACCESSIBLE	INTERNET	PET-FRIENDLY	POOL	SPA
AMERICA'S BEST INN PORTSMOUTH 383 Woodbury Ave., Portsmouth 603-431-4400; americasbestinnportsmouth.com	D	\$S	61	II					
ANCHORAGE INN & SUITES PORTSMOUTH 417 Woodbury Ave., Portsmouth 603-431-8111; anchorageinns.com/ Welcome_Portsmouth.php	D		93	II					
ANCHORAGE INN ROCHESTER 13 Wadleigh Road, Rochester 603-332-3350; rochester.anchorage inns.com	D		31						
ASHWORTH BY THE SEA 295 Ocean Blvd., Hampton Beach 603-926-6762; ashworthhotel.com	O		105	II					
ATLANTIC BREEZE SUITES 429 Ocean Blvd., Hampton Beach 603-967-4781; atlanticbreezesuites.com	O	\$\$\$	15						
ATLANTIC MOTEL 391 Ocean Blvd., Hampton 603-929-1416; atlanticmotel.com	O	\$S \$\$\$	25						
BAILEY'S BEACH RESORT 933 Ocean Blvd., Hampton 603-926-3306; baileysbeachresort.com	O	\$ \$\$\$	18						
BEACH VIEW INN 101 Ocean Blvd., Hampton 603-926-2520; beachviewinn.com	W		30						
BEST WESTERN PLUS INN OF HAMPTON 815 Lafayette Road (Route 1), Hampton 603-926-6771; theinnathampton.com	D		71	II					
BEST WESTERN PLUS WYNWOOD HOTEL & SUITES 580 Route 1 Bypass, Portsmouth 603-436-7600; wynwoodportsmouth.com		\$S \$\$\$		II					
BLUE JAY MOTEL 186 Ashworth Ave., Hampton 603-926-3711; bluejaymotelnh.com	D		17						

KEY

LOCATION	D	AVERAGE DAILY RATE	FOOD SERVICE	II
DOWNTOWN	D	\$	under \$75	
WATERFRONT	W	\$S	\$76-\$150	
RIVERFRONT	R	\$\$\$	\$151-\$225	
LAKE VIEW	L	\$\$\$\$	\$226-\$300	
MOUNTAIN VIEW	M	\$\$\$\$\$	\$301 & up	
OCEAN VIEW	O			
			HANDICAPPED ACCESSIBLE	
			INTERNET ACCESS	
			PET-FRIENDLY	
			POOL	
			SPA ON SITE	

	LOCATION	AVERAGE RATE # OF UNITS	FOOD SERVICE	ACCESSIBLE	INTERNET	PET-FRIENDLY	POOL	SPA
BREAKERS BY THE SEA 409 Ocean Blvd., Hampton 603-926-7702; breakersbythesea.com	O	18						
COLONIAL MOTEL SUITES 10 G St., Hampton Beach 800-206-1006; colonialmotelsuites.com								
COMFORT INN & SUITES DOVER 10 Hotel Drive, Dover 603-750-7507; comfortinndover.com	D	96						
CONNECTICUT VILLAGE & H STREET INN 7 & 10-12 H St., Hampton 603-926-3781; hstreetinnh.com		14						
COURTYARD MARRIOTT PORTSMOUTH (see advertisement on p. 37) 1000 Market St., Portsmouth 603-436-2121; marriott.com/psmcy	D	\$\$\$ 133						
DOLPHYN MOTEL 48 Ashworth Ave., Hampton 603-926-2265; dolphynmotelhampton.com	O							
DOWNTOWN DOVER DAYS INN 481 Central Ave., Dover 603-742-0400; dover-durham-daysinn.com	D	69						
DRIFT RESORT 18 Ocean Blvd., Hampton Beach 603-926-5756; driftresorth.com	O	14						
EMERALD ISLE MOTEL 351 Winnacunnet Road, Hampton 603-929-1807; emeraldmotel.com		24						
EXETER INN 90 Front St., Exeter 603-772-5901; theexeterinn.com	D	\$\$\$ 46						
FAIRFIELD INN MARRIOTT PORTSMOUTH/SEACOAST 650 Borthwick Ave., Portsmouth 603-436-6363; marriott.com/psmfi		105						
FAIRFIELD INN & SUITES MARRIOTT PORTSMOUTH/EXETER 138 Portsmouth Ave., Exeter 603-772-7411; marriott.com/psmex	D	71						
GRANDVIEW MOTEL 353 Ocean Blvd., Hampton 603-926-5171; grandviewmotelon hamptonbeach.com	O	\$\$\$ 24						
GRAYHURST HOTEL 11 F St., Hampton 603-926-2584; grayhurst.com	O	\$\$\$ 13						
HAMPSHIRE INN & CONFERENCE CENTER 20 Spur Road, Seabrook 603-474-5700; hampshireinn.com	D	35						

	LOCATION	AVERAGE RATE # OF UNITS	FOOD SERVICE	ACCESSIBLE	INTERNET	PET-FRIENDLY	POOL	SPA
HAMPTON FALLS INN 11 Lafayette Road, Hampton Falls 603-926-9545; hamptonfallsinn.com	D	48						
HAMPTON HARBOR MOTEL 210 Ashworth Blvd, Hampton 603-926-4432; hamptonharbormotel.com	O							
HAMPTON HOUSE HOTEL 333 Ocean Blvd., Hampton Beach 603-926-1033; hamptonhousehotel.com	W	51						
HAMPTON INN DOVER 9 Hotel Drive, Dover 603-516-5600; dover.hamptoninn.com	D	93						
HAMPTON INN PORTSMOUTH CENTRAL 99 Durgin Lane, Portsmouth 603-431-6111; hamptoninnportsmouth.com		126						
HAMPTON INN & SUITES EXETER 59 Portsmouth Ave., Exeter 603-658-5555; exetersuites.hamptoninn.com	D	111						
HAMPTON INN & SUITES BY HILTON PORTSMOUTH DOWNTOWN WATERFRONT 23 Portwalk Place, Portsmouth 603-430-3033; hamptoninnportsmouth downtown.com	D							
HAMPTON VILLAGE INN 660 Lafayette Road, Hampton 603-926-6775; hamptonvillageresort.com	D							
HARRIS SEA RANCH MOTEL 75 Ocean Blvd., Hampton Beach 603-926-3000; harrissearanch.com	O							
HILTON GARDEN INN PORTSMOUTH DOWNTOWN 100 High St., Portsmouth 603-431-1499; hiltongardeninn3.hilton.com	D	\$\$\$ 131						
HOLIDAY INN EXPRESS DURHAM 2 Main St., Durham 603-868-1234; hiexpress.com/durhamnh	D	\$\$\$ 68						
HOLIDAY INN EXPRESS & SUITES HAMPTON SOUTH/SEABROOK 11 Rocks Road, Seabrook. 603-474-1150; hiexpress.com/seabrooknh		77						
HOLIDAY INN EXPRESS & SUITES ROCHESTER 77 Farmington Road, Rochester 603-994-1175; ihg.com/holidayinnexpress/rochesternh		\$\$\$ 77						
HOLIDAY INN PORTSMOUTH 300 Woodbury Ave., Portsmouth 603-431-8000; hiportsmouth.com		\$\$\$ 130						

ACCOMMODATIONS

	LOCATION	AVERAGE RATE	# OF UNITS	FOOD SERVICE	ACCESSIBLE	INTERNET	PET-FRIENDLY	POOL	SPA		LOCATION	AVERAGE RATE	# OF UNITS	FOOD SERVICE	ACCESSIBLE	INTERNET	PET-FRIENDLY	POOL	SPA
HOMewood SUITES BY HILTON DOVER 21 Members Way, Dover 603-516-0929; dovernh.homewoodsuites.com	D		87	II	♿	📶	🐕	♾		KENTVILLE ON THE OCEAN 315 Ocean Blvd., Hampton Beach 603-926-3950; kentvilleontheocean.com	O		38		♿				
HOMewood SUITES BY HILTON PORTSMOUTH 100 Portsmouth Blvd., Portsmouth 603-427-5400; homewoodsuites3 .hilton.com/en/hotels/new-hampshire/ homewood-suites-by-hilton-portsmouth- PSMHWWH/index.html			108	II	♿	📶	🐕	♾		MARGUERITE MOTEL 112 Ashworth Ave., Hampton Beach 603-926-2079; margueritemotel.com	D		58					♾	
HOTEL PORTSMOUTH 40 Court St., Portsmouth 603-433-1200; thehotelportsmouth.com	D	\$ \$\$ \$\$\$ \$\$\$\$ \$\$\$\$\$			♿	📶	🐕			MARI-ANNE MOTEL 2 Ocean Blvd., Hampton Beach 603-926-5411									
JANMERE MOTEL 52 Ashworth Ave., Hampton 603-926-3925; janmeremotel.com										McGUIRK'S OCEAN VIEW 95 Ocean Blvd., Hampton Beach 603-926-7000; mcguirksoceanview.com	D		10	II		♿			
JONATHAN'S HOTEL 415 Ocean Blvd., Hampton 603-926-6631; jonathans.us	O		32				♿			MICROTEL INN & SUITES BY WINDHAM DOVER 31 Webb Place, Dover 603-953-0800; microteldover.com	D	\$ \$\$ \$\$\$	57	II	♿	📶			
										MOTEL 6 PORTSMOUTH 3 Gosling Road, Portsmouth 603-334-6606; motel6.com	D		108		♿	📶	🐕	♾	



The Music Hall

TOP LIVE ACTS. FRESHEST FILMS.
Dynamic entertainment all year long in The Music Hall's Historic Theater & Loft!

TheMusicHall.org • (603) 436-2400
28 Chestnut St. • Portsmouth, NH



RYE AIRFIELD
SKATE & BIKE PARK
RT.1 Seacoast, NH

Indoor Skatepark
Outdoor Bike Park
Pro Shop
Rental Gear

RYEAIRFIELD.COM // 603.964.2800



discover
THE PISCATAQUA'S HERITAGE
with Portsmouth Harbor Cruises

EDITORS' CHOICE
BEST OF
NEW ENGLAND
2015
YANKEE MAGAZINE
SINCE 1933

Portsmouth Harbor Cruises Est. 1982
64 Ceres Street • Portsmouth, NH 03801
'Ceres Street Dock ~ Next to The Tugboats'
800-776-0915 or 603-436-8084

Full Bar & Galley on Every Cruise to:
Portsmouth Harbor, Isles of Shoals, Sunset
Harbor Cruises, Great Bay and Cocheco River
Fall Foliage Cruises. Also Available for:
Private Charters & Catered Functions

www.portsmouthharbor.com

	LOCATION	AVERAGE RATE # OF UNITS	FOOD SERVICE	ACCESSIBLE	INTERNET	PET-FRIENDLY	POOL	SPA
MOULTON HOTEL 245 Ocean Blvd., Hampton Beach 603-926-2951; moultonhotel.com	W	24	☺	☺	☺	☺	☺	☺
PEBBLE COVE MOTEL 741 Ocean Blvd., Rye 603-436-8108; pebblecovemotel.com	O	10	☺	☺	☺	☺	☺	☺
PONDSIDE MOTEL 268 Calef Highway (Route 125), Epping 603-679-5318; pondsidemotel.com		15	☺	☺	☺	☺	☺	☺
PORT INN (see advertisement on p. 45) 505 Route 1 Bypass, Portsmouth 603-436-4378; theportinn.com		57	☺	☺	☺	☺	☺	☺
QUALITY INN PORTSMOUTH 1190 Lafayette Road, Portsmouth 603-433-3338; qualityinnportsmouth.com			☺	☺	☺	☺	☺	☺
REGAL INN HAMPTON BEACH 162 Ashworth Ave., Hampton Beach 603-926-7758; regalinn.com		36	☺	☺	☺	☺	☺	☺
RESIDENCE INN MARRIOTT PORTSMOUTH (see advertisement on p. 37) 1 International Drive, Portsmouth 603-436-8880; marriott.com/psmri		90	☺	☺	☺	☺	☺	☺
RESIDENCE INN MARRIOTT PORTSMOUTH DOWNTOWN 100 Deer St., Portsmouth. 603-422-9200; portsmouthresidenceinn.com	D		☺	☺	☺	☺	☺	☺
RIVIERA MOTEL 479 Gonic Road, Rochester 603-332-3491; rivieramotelrochester.com	R	20	☺	☺	☺	☺	☺	☺



ROYAL CREST MOTOR INN 96 Ashworth Ave., Hampton Beach 603-926-8441; hamptonbeachmotel.com		62	☺	☺	☺	☺	☺	☺
SAND DOLLAR VILLAGE 4 P St., Hampton 603-926-3380; sanddollarmotelnh.com		9	☺	☺	☺	☺	☺	☺
SANDS RESORT AT HAMPTON BEACH 32 Ashworth Ave., Hampton 603-929-0685; sandsresort.com		\$ 84	☺	☺	☺	☺	☺	☺
SEA SPIRAL SUITES 449 Ocean Blvd., Hampton Beach 603-926-2222; seaspiralsuites.com	O	49	☺	☺	☺	☺	☺	☺
SEABROOK INN 9 Stard Road, Seabrook 603-474-3078; seacoastvacation.com			☺	☺	☺	☺	☺	☺
SEASCAPE INN 955 Ocean Blvd., Hampton Beach 603-926-1750; seascapeinnhampton.com	O	\$ 19	☺	☺	☺	☺	☺	☺
SHERATON PORTSMOUTH HARBORSIDE 250 Market St., Portsmouth 603-431-2300; sheratonportsmouth.com	D	181	☺	☺	☺	☺	☺	☺
SHIPS INN 15 A St., Hampton Beach 603-926-1655; shipsinnresort.com		72	☺	☺	☺	☺	☺	☺
SUNSET CHALET MOTEL 93 Ashworth Ave., Hampton 603-926-3182	O	7	☺	☺	☺	☺	☺	☺
TIDES MOTEL 95 Ashworth Ave., Hampton 603-926-8300; tideshampton.com		25	☺	☺	☺	☺	☺	☺

WINDJAMMER BY THE SEA
935 Ocean Blvd., Hampton Beach
603-926-2500; windjammerbythesea.com

LODGES, CABINS & COTTAGES

HOYT'S LODGES
891 Ocean Blvd., Rye
603-436-5350; hoytslodges.com

RESORTS

WENTWORTH BY THE SEA
(see advertisement on p. 37)
588 Wentworth Road, New Castle
603-422-7322; wentworth.com

VACATION RENTALS

HARRIS REAL ESTATE
31 Ocean Blvd., Hampton Beach
603-926-2100; harrisrealestate.com

OCEANSIDE REAL ESTATE RENTALS
365 Ocean Blvd., Hampton Beach
603-926-3542; oceansiderealestate.net



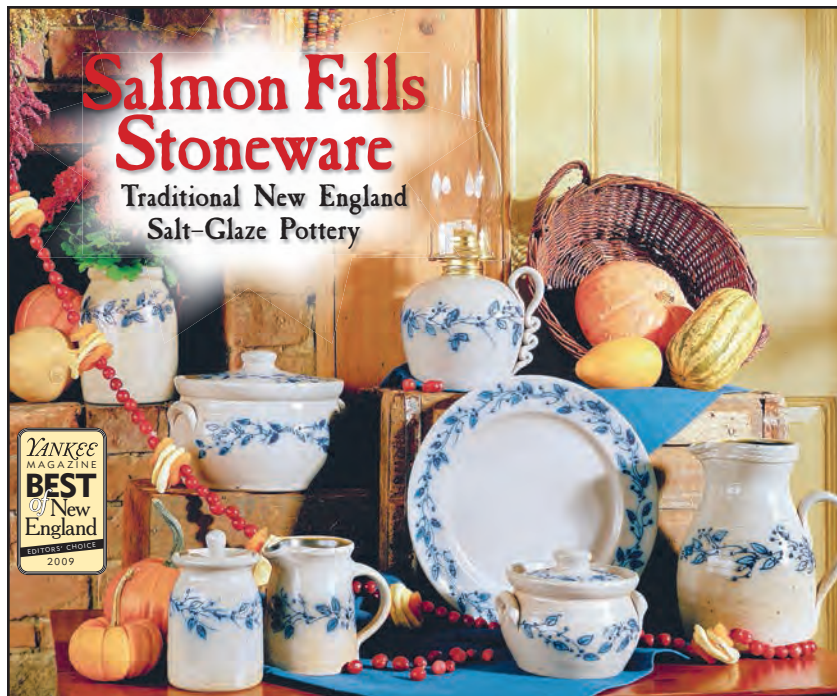
PORT INN
— PORTSMOUTH —



**Experience Portsmouth
like a local . . .
We are near everything!**

Near Downtown Portsmouth,
Restaurants, Shopping & Activities

www.portinn.com



Salmon Falls is recognized across the country for hand made salt-glaze stoneware . . . bean pots, mugs, miniatures, jars, and lamps. It's all made by local artisans at the old B&M Engine House in Dover, NH. Stop by!

**Salmon Falls Stoneware • 75 Oak Street, Dover, NH
(603) 749-1467 • www.Salmonfalls.com**



**LIVE FREE and
innovate**

TECHNOLOGY

INNOVATION

BUSINESS-FRIENDLY CLIMATE

LOW TAXES

QUALITY OF LIFE

(603) 271-2591

New Hampshire has some of the brightest minds and one of the best network infrastructures on the East Coast. Combined with a low tax burden, excellent schools, affordable housing, open space, cultural opportunities and quality healthcare choices, it's no wonder New Hampshire ranks as one of the most livable states in the US.



**New Hampshire
Economic Development**

NHEconomy.com

STRAWBERRY BANKE MUSEUM History Happened Here



CONNECT WITH THE PAST!

Step into NH's oldest waterfront neighborhood where people lived and worked for more than 300 years. See their original homes, shops, taverns and gardens. Experience their lives and hear their stories during a visit to Strawberry Banke Museum.

COSTUMED ROLE-PLAYERS • LIVE DEMONSTRATIONS

DAILY TOURS • HANDS-ON ACTIVITIES

SIGNATURE HOLIDAY EVENTS • UNIQUE PROGRAMS & EXHIBITS



**STRAWBERRY
BANKE** PORTSMOUTH
NEW HAMPSHIRE

OPEN MAY 1–OCT 31
10am–5pm

www.strawberrybanke.org

14 Hancock Street
Portsmouth, NH 03801
Call 603.433.1100 for more info



5 Perfect Days

MERRIMACK VALLEY



Whether you're 6 or 60,
a visit to Mack's Apples
in Londonderry is the
perfect way to spend
a crisp fall day.

With its winning combination of hip urban culture and picture-perfect small towns, the Merrimack Valley and its “big three” cities of Concord, Manchester, and Nashua reward the traveler with sophisticated dining, big-name entertainment, and world-class museums. Yet just a few miles away, classic country pleasures—covered bridges, apple orchards, farms, and vineyards—await your visit. Stroll the grounds where Shakers once lived, step inside a vintage factory, or enjoy a gourmet dinner and local wines. History, culture, and fun are all within reach.

■ DAY 1

CAPITAL COMFORTS: CONCORD & HOPKINTON

SEE: Catch a flick (with a beer, if you like) at Concord's independent **Red River Theatres**, or take in a live concert or play at the **Capitol Center for the Arts**. From May to October, the outdoor Saturday **Concord Farmers' Market**, one of the oldest in the state, offers fresh produce, baked goods, local seafood, flowers, maple products, and more. Or visit **Gould Hill Farm** in nearby Contoocook (a village in the town of Hopkinton), a 200-year-old family property offering pick-your-own fruit, nature trails, and killer views of Mount Washington on a clear day.

SHOP: Show Granite State artisans some love at the **League of NH Craftsmen Gallery** for traditional and contemporary fine works, or **Gibson's Bookstore** for the latest titles, both in Concord. Or browse downtown Contoocook's unique shops, including **Indigo Blues** (a jeans boutique) and **3 on Main Mercantile** (home goods, gifts, and décor).

EAT: Start the day with coffee and a slice of cinnamon streusel at Concord's **Crust & Crumb Baking Company**, where even the milk is local. For lunch, local-favorite

The Barley House serves up burgers and craft beers in a casual pub environment, while **Angelina's Ristorante Italiano**, a hidden gem, offers a more intimate dining experience, with homemade dishes such as ravioli al forno and linguine with clam sauce.

STAY: Tuck into bed at the historic **Centennial Hotel** in downtown Concord, the perfect combination of 19th-century design and 21st-century updated style. For a taste of country living, Hopkinton's **Old Story Farm Bed & Breakfast Inn** combines 18th-century charm with modern amenities like billiards and a heated pool.

■ DAY 2

SOMETHING FOR EVERYONE: MANCHESTER & CANDIA

SEE: Visit Manchester's **Millyard Museum**, in a former factory near the riverfront, for a look at the city's industrial history, or take in a performance at the historic **Palace Theatre**. For outdoor fun, **Charmingfare Farm** in nearby Candia has animal exhibits for the kids, horseback trail rides in summer, and sleigh rides in winter.

SHOP: The **Currier Museum of Art** is more than just one of the region's best small collections. After lingering amid the 13,000 American and European works in all media, both classic and contemporary, visit the on-site shop for prints, textiles, jewelry, books, and handcrafted gifts.

EAT: With a Mediterranean-inspired—yet locally sourced—menu, **Republic**


10K

TEN THOUSAND STUDENTS A YEAR VISIT CONCORD'S McAULIFFE-SHEPARD DISCOVERY CENTER, A PLANETARIUM AND SPACE-SCIENCE MUSEUM NAMED FOR NH NATIVES CHRISTA McAULIFFE (1948-86), FIRST 'TEACHER IN SPACE' PARTICIPANT, AND ALAN SHEPARD (1923-98), NASA MERCURY 7 ASTRONAUT.



Marshmallow roast,
Charmingfare Farm,
Candia

is a favorite Manchester spot for fresh seafood and tasty farm-to-table fare, plus a coffee and espresso bar, while **Queen City Cupcakes** has the sweets market covered with tempting rotating flavors such as salted caramel, Oreo, and hot-fudge sundae. **STAY:** Book a room at Manchester's **Hilton Garden Inn Downtown** for its prime location, including bonus views overlooking **Northeast Delta Dental**



Stadium. If you're lucky, you might catch a **Fisher Cats** baseball game!

■ DAY 3

WORK UP AN APPETITE: SALEM & NASHUA

SEE: Channel your inner kid with a day of adventure at **Canobie Lake Park** in Salem, where roller coasters and cotton candy have been delighting visitors since 1902. At **Sky-Venture** in Nashua, indoor thrill-seekers can try out skydiving and surfing, thanks to a vertical wind tunnel and a wave machine.

SHOP: From Nashua's **Fortin Gage**, take home a colorful bouquet, gift, or gourmet basket.

EAT: Indulge your inner foodie with an espresso, gelato, and fresh pasta to go at Salem's **Tuscan Market**, or dine next door on regional Italian fare at **Tuscan Kitchen**. On the lighter side, opt for a sandwich at **Riverwalk Café & Music Bar** in Nashua. For a more formal affair,





Just south of Concord, 47-acre Turee Pond in Bow is a peaceful spot for kayaking, fishing, and wildlife watching.

the sushi and fresh seafood at **Surf** have helped make it a local favorite, with excellent cocktails to boot.

STAY: End the day with a comfortable sleepover at the eco-friendly **Crowne Plaza Nashua**.

■ DAY 4 TAKING IT EASY: DERRY & LONDONDERRY

SEE: Visit the **Robert Frost Farm** in Derry for a look at the life of one of our most acclaimed poets, or take to the skies for a once-in-a-lifetime experience with **High 5 Ballooning**.

SHOP: In Londonderry, enjoy a tour and a tasting at **Moonlight Meadery**, and don't forget a bottle or two to take home. Or check out **Mack's Apples**, with a seasonal ice-cream stand and pick-your-own fruit and pumpkins each fall.

EAT: Zip back to the 1950s at **Mary-Ann's Diner** in Derry, where breakfast and lunch come served with a



Able Ebenezer Brewing Company, Merrimack

side of sock-hop fun, or enjoy a plate of crab cakes and one of the many rotating craft beers at **Cask & Vine**.

STAY: End the day in one of the two suites at the cozy **Tiffany Gardens Bed & Breakfast** in Londonderry.

■ DAY 5 HISTORY ALL AROUND: AMHERST, BEDFORD & MERRIMACK

SEE: Stroll picturesque Amherst, with its expansive common, the historic **Second Meetinghouse**, and graceful 18th- and 19th-century homes and landmarks. Hikers, nature buffs, and birdwatchers will want to check out the **Ponemah Bog Wildlife Sanctuary** or **Joe English Reservation**.

EAT: Start the day with apple-pie French toast at the **Purple Finch Café** in Bedford. Later, enjoy a wine tasting and "farm-to-fork" lunch at **LaBelle Winery** in Amherst. Or grab a pint of "Auburn American Red Ale," the flagship beer at **Able Ebenezer Brewing Company** in nearby Merrimack.

SHOP: The 100 **Merrimack Premium Outlets** offer deals on everything from clothing to high-end kitchenware.

STAY: End the day with a local cheese-and-charcuterie assortment at the elegant **Bedford Village Inn** before heading off to bed in one of its well-appointed rooms.

BEST OF THE COUNTRY

MARK
YOUR
CALENDAR

SEPTEMBER 2-5, 2016

Every Labor Day weekend the Merrimack Valley rolls out the straw-strewn red carpet to host the fun-filled **Hopkinton State Fair**. The largest such show in the state, this classic agricultural festival has been delivering farm and garden exhibits, games, rides, and amusements since 1915.

VISITOR INFORMATION & RESOURCES

- **Canterbury Welcome & Information Center**
I-93 Northbound between Exits 18 & 19, Canterbury. 603-783-4194
- **Greater American Downtown: Nashua, NH**
603-883-5700; downtownnashua.org
- **Greater Concord Chamber of Commerce**
49 South Main St., Concord 603-224-2508; concordnhchamber.com
- **Greater Derry/Londonderry Chamber of Commerce**
29 West Broadway, Derry. 603-432-8205; gdlchamber.org
- **Greater Hudson Chamber of Commerce**
71 Lowell Road, Hudson 603-889-4731; hudsonchamber.com
- **Greater Manchester Chamber of Commerce**
54 Hanover St., Manchester 603-666-6600; manchester-chamber.org
- **Greater Nashua Chamber of Commerce**
142 Main St., Nashua 603-881-8333; nashuachamber.com
- **Greater Raymond Area Chamber of Commerce**
58 Main St., Raymond 603-895-2254; raymondareachamberofcommerce.com
- **Greater Salem Chamber of Commerce**
224 North Broadway, Salem 603-893-3177; gschamber.com
- **Hooksett/North Welcome & Information Center**
I-93 Northbound, Hooksett 603-485-3019
- **Hookset/South Welcome & Information Center**
I-93 Southbound, Hooksett 603-485-3542
- **Merrimack Chamber of Commerce**
246 Daniel Webster Highway, Merrimack. 603-424-3669; merrimackchamber.org
- **Salem Welcome & Information Center**
I-93 Northbound, Salem 603-893-4351
- **Souhegan Valley Chamber of Commerce**
69 Route 101A, Amherst 603-673-4360; souhegan.net
- **Weare Area /TriTown Chamber of Commerce**
Weare/Goffstown/New Boston 603-529-6447; tritownchambernh.org

AGRICULTURE & FAMILY FARM ACTIVITIES

Call ahead or visit venue websites for seasonal schedules and fees.

APPLE HILL FARM

Pick-your-own apples Labor Day to Columbus Day; tours by appointment. *580 Mountain Road, Concord. 603-224-8862; applehillfarmnh.com*

BEECH HILL FARM & ICE CREAM BARN

Family farm. *107 Beech Hill Road, Hopkinton. 603-223-0828; beechhillfarm.com*

BELOIN TREE FARM

Christmas trees direct from the

grower in Colebrook; plain and decorated wreaths and roping also available. *193 South River Road, Bedford. 603-237-8633; beloinchristmastrees.com*

BERRY GOOD FARM

Pick-your-own blueberries July and August. *234 Parker Road, Goffstown. 603-497-8138; facebook.com/Berry-Good-Farm-Goffstown-NH-674706109224082*

BROOKDALE FRUIT FARM

Offering the highest-quality fresh fruit and vegetables; pick-your-own operation; plus ice-cream stand. *41 Broad St., Hollis. 603-465-2240; brookdalefruitfarm.com*

BROOKFORD FARM

A biologically diverse and sustainable farm in historic Canterbury. *250 West Road, Canterbury. 603-742-4084; brookfordfarm.com*

CANDIA VINEYARDS

Famous for its wine releases; call for hours and availability. *702 High St., Candia. 603-867-9751; candiavineyards.com*

CARTER HILL ORCHARD

Pick-your-own blueberries in July, apples September–October; homemade cider and baked goods. Call for hours and availability. *73 Carter Hill Road, Concord. 603-225-2625; carterhillapples.com*

CHARMINGFARE FARM

Horse-drawn hay and sleigh rides; guided horseback trail rides. *774 High St., Candia. 603-483-5623; visitthefarm.com*

CLOUGH TAVERN FARM

Offering garlic by the bulb, pound, and braid, plus garlic jelly. Don't miss the Garlic Day Harvest Festival in September. *23 Clough Tavern Road, Canterbury. 603-783-4287; facebook.com/Two-Sisters-Garlic-183934547589*

CURRIER ORCHARDS

Offering apples, pumpkins, local honey, jellies, home-made pickles, pumpkin bread, you-bake apple pie, and cider. *9 Peaslee Road, Merrimack. 603-881-8864; facebook.com/CurrierOrchards*

DIMOND HILL FARM

Fruits and vegetables, gardens, functions, nature trails, cross-country ski and snowshoe trails. *314 Hopkinton Road, Concord. 603-224-0602; dimondhillfarm.com*

DONAGHEY CHRISTMAS TREE FARM

Cut your own Christmas tree; bring the family and enjoy hot cocoa and snacks for the kids. *359 Third Range Road, Pembroke. 603-485-8070; donagheytreefarm.com*

DUROCHER FARM

Pick-your-own blueberries (July and August) and raspberries (August and September). *157 Charles Bancroft Highway,*

Litchfield. 603-429-0999; pickyourownberries.com

EDUCATIONAL FARM AT JOPPA HILL

Guided tours of the farm and summer camp. *174 Joppa Hill Road (off Route 101), Bedford. 603-472-4724; theeducationalfarm.org*

ELWOOD ORCHARDS

A hidden jewel, a short trip from Boston, Salem, Nashua, Manchester, or Concord. *54 Elwood Road, Londonderry. 603-434-6017; elwoodorchards.com*

FOLSOM'S SUGAR HOUSE

Open year-round. Check the website for hours or call 603-370-0908 for more information. *130 Candia Road, Chester. 603-887-3672; folsomsugarhouse.com*

FROG HOLLOW FARM

Produce grown without chemical pesticides and fertilizers. Seasonal afternoon hours, June to October. *40 Courthouse Road, Amherst. 603-654-6002; ledgetopfarm.com/history.html*

GOULD HILL FARM

Growing 80 varieties of apples, peaches, nectarines, blueberries, and pumpkins. *656 Gould Hill Road, Contoocook. 603-746-3811; gouldhillfarm.com*

HACKLEBORO ORCHARDS

Apple picking, farm stand, and weekend tractor rides in season. *61 Orchard Road, Canterbury. 603-783-4248; hackleboroorchards.com*

HILLSIDE APIARIES

Pick-your-own raspberries and blueberries; honey and other hive products and beekeeping supplies. *31 Hillside Terrace, Merrimack. 603-429-0808; hillsidebees.com*

LaBELLE WINERY

"World-Class Quality." *345 Route 101, Amherst. 603-672-9898; labellewinerynh.com*

LaVALLEY FARMS

Selling only New Hampshire-grown produce. *1801 Hooksett Road, Hooksett. 603-485-3541; lavalleyfarms.com*

LEDGE TOP FARM

Growing chemical-free vegetables and small fruits



Mill #1 in Manchester, formerly a factory of the historic Amoskeag Manufacturing textile empire, now houses condominiums.

since 1977. Seasonal hours. 487 Lyndeborough Road, Wilton. 603-620-7302; ledgetopfarm.com

MEADOW LEDGE FARM

Strawberries, blueberries, peaches, 35 apple varieties; homemade apple-cider doughnuts. 612 Route 129, Loudon. 603-798-5860; meadowledgefarm.com

PETERS' FARM

Family-operated farm stand since 1911; seasonal vegetables, fruits, and herbs, including corn. 1 Cross St., Salem. 603-898-7465; facebook.com/petersfarmnh

RAMSAY'S FARM STAND

Berries, squash, beets, carrots, peas, tomatoes, cut flowers, and more. 783 Loudon Ridge Road, Loudon. 603-267-6522; facebook.com/RamsaysFarmStand

RED MANSE FARM

Full range of certified organic vegetables and maple syrup; farm store, summer and fall/winter CSAs. 5 Pittsfield Road, Loudon. 603-435-9943; redmansefarm.com

RIDGE'S END TREE FARM

Tag and cut your own Christmas tree. Complimentary coffee, cocoa, cookies, and tree wrapping. 65A Ridge Road, Deerfield. 603-463-5540; ridgesend.com

ROSSVIEW FARM

"Enjoying return visitors and welcoming new ones!" Blueberries and strawberries. Only five miles from Main St. 84 District #5 Road, Concord. 603-228-4872; rossviewfarm.com

SANBORN MILLS FARM

Traditional New Hampshire farm, offering blacksmithing and draft-animal workshops. 7097 Sanborn Road, Loudon. 603-435-7314; sanbornmills.org

SIDMORE FAMILY CHRISTMAS TREE FARM

Cut your own, or choose from Sidmore's freshly cut trees. Plus wreaths, hot chocolate, farm animals, and excellent views. 198 North Road, Deerfield. 603-463-7472

SMITH FARM

Family-owned produce farm offering flowers, vegetables,

fruits, pumpkins, Christmas trees and wreaths. 131 Kimball Hill Road, Hudson. 603-881-8210; smithfarmhudson.com

SOMEDAY FARM ALPACAS

Visit and feed the alpacas; see the website for events. 65 Pickard Road, Canterbury. 603-783-9436; somedayfarm.com

TAMARACK FARM

Small family farm, making maple syrup in a wood-fired evaporator. 125 Asby Road, Canterbury. 603-783-9226; tamfarm.com

UNCANOONUC MOUNTAIN PERENNIALS

Bucolic setting, display gardens, and a world of roses. May–September Wednesday–Sunday, 9:00–5:00. 452 Mountain Road, Goffstown. 603-497-3975; uncanoonucmt.com

ARTS, HISTORY & CULTURE

Call ahead or visit venue websites for seasonal schedules and fees.

AARON CUTLER MEMORIAL LIBRARY

Offering a wide selection of services and programs

(see the website for details). 269 Charles Bancroft Highway, Litchfield. 603-424-4044; cutlerlibrary.blogspot.com

ABBOT-SPALDING HOUSE MUSEUM

Built in 1802–04, this Federal-style house was the home of Daniel Abbot, founder of Nashua. 5 Abbot St., Nashua. 603-883-0015; nashuahistoricalociety.org

ALVA DE MARS MEGAN CHAPEL ART CENTER

Fine-art gallery at St. Anselm College. 100 St. Anselm Drive, Manchester. 603-641-7470; anselm.edu/chapelart

ARTISTS COLLECTIVE THEATRE

Professional theatre artists interested in storytelling by creating shared experiences between actor and audience while highlighting social issues. 6 Main St., Nashua. 603-703-4221; facebook.com/artistscollectivetheatre

AMERICA'S CREDIT UNION MUSEUM

The only national museum of credit unions and their history. 418–420 Notre Dame Ave., Manchester. 603-629-1553; acumuseum.org

AMERICA'S STONEHENGE

4,000-year-old archaeological site. 105 Haverhill Road, North Salem. 603-893-8300; stonehengeusa.com

ANDRES INSTITUTE OF ART

More than 70 sculptures along hiking trails through 140 acres of forest and high meadows on Big Bear Mountain. 98 Route 13, Brookline. 603-673-8441; andresinstitute.org

APPLE TREE CINEMAS

All stadium seating; digital projection and digital 3D; wall-to-wall screens. 16 Orchard View Drive, Londonderry. 603-434-8715; oneilcinemas.com

BEDFORD HISTORICAL SOCIETY

Displaying artifacts from the history of Bedford. 24 North

Amherst Road, Bedford. 603-471-6336; bedfordhistoricalnh.org

BEDFORD OFF BROADWAY

Community theatre. 3 Meeting-house Road, Bedford. 603-628-3650; bedfordoffbroadway.com

CANTERBURY SHAKER VILLAGE

Learn about the life, ideals, values, and history of the Canterbury Shakers. 288 Shaker Road, Canterbury. 603-783-9511; shakers.org

CANVAS ROADSHOW

First paint-and-sip business in southern New Hampshire to entertain and inspire. 14 Hunters Road, Bedford. 603-943-2103; thecanvasroadshow.com

CAPITOL CENTER FOR THE ARTS

New Hampshire's premier center for the performing arts, featuring music, theatre, dance, comedy, and opera. 44 South Main St., Concord. 603-225-1111; ccanh.com

CONCORD CITY AUDITORIUM

The city's 850-seat theatre, home to the capital area's community-based arts and entertainment. 2 Prince St., Concord. 603-228-2793; theaudi.org

CORK & CANVAS

Come paint in downtown Concord! Learn to create the "painting of the evening" step by step. 84 North Main St., Concord. 603-856-7766; concordpaintandsip.com

CURRIER MUSEUM OF ART

Museum admission is free for visitors age 13 and under. 150 Ash St., Manchester. 603-614-4108; currier.org

DANA CENTER FOR THE HUMANITIES

Professional performing-arts center on St. Anselm College campus, featuring theatre, dance, and art. 100 St. Anselm Drive, Manchester. 603-641-7710; anselm.edu/dana

DERRY OPERA HOUSE

Historic venue hosting a variety of shows and events, including musicals, plays, and dance. 29 West Broadway (Route 102), Derry. 603-437-0505; derryarts.org

FLORENCE HYDE SPEARE MEMORIAL BUILDING

Housing eight galleries of historic items and artwork, plus a library of historic documents. 5 Abbott St., Nashua. 603-883-0015; nashuahistoricalociety.org

FRANCO-AMERICAN CENTRE

At St. Anselm College, promoting the history, culture, and education of the Franco-American community. 100 St. Anselm Drive #1798, Manchester. 603-641-7114; facnh.com

HOPKINTON HISTORICAL SOCIETY

Museum open March–December, Thursday–Saturday. 300 Main St., Hopkinton. 603-746-3825; hopkintonhistory.org

KIMBALL JENKINS ESTATE

Bring your next meeting or event and live here for the day. 266 North Main St., Concord. 603-225-3932; kimballjenkins.com

LAWRENCE L. LEE SCOUTING MUSEUM

Open Saturdays 10:00–4:00 year-round and most weekdays during camping season. 395 Blondin Road, Manchester. 603-669-8919; scoutingmuseum.org

LONGYEAR MUSEUM/MARY BAKER EDDY HISTORIC HOME

Tour this mid-19th-century house, residence of the founder of Christian Science. 62 North State St., Concord. 603-225-3444; longyear.org

MAJESTIC THEATRE

Providing year-round productions for the community. 922 Elm St., Suite 315, Manchester. 603-669-7469; majestictheatre.net

MANCHESTER CHORAL SOCIETY

Nonprofit auditioned chorus; one of the region's most respected choral organizations. 88 Hanover St., Manchester. 603-472-6627; mcsnh.org

MANCHESTER COMMUNITY MUSIC SCHOOL

Offering music education, private lessons, group classes, ensembles, jazz, music therapy, and music camps. 2291 Elm St., Manchester. 603-644-4548; mcmusicschool.org

MANCHESTER COMMUNITY THEATRE PLAYERS & SECOND STAGE PROFESSIONAL COMPANY

Year-round theatre program, offering stage performances and opportunities for the community. 698 Beech St., Manchester. 603-361-2679; manchestercommunitytheatre.com

MANCHESTER HISTORIC ASSOCIATION & MILLYARD MUSEUM

Featuring permanent and changing exhibits on the history of Manchester. Check the Web site for walking tours and other programs. 200 Bedford St., Manchester. 603-622-7531; manchesterhistoric.org

McAULIFFE-SHEPARD DISCOVERY CENTER

New England's premier air-and-space museum. 2 Institute Drive, Concord. 603-271-7827; starhop.com

TOP EVENTS

SPRING

Annual Perennial Exchange
Concord, May 7, 2016
603-228-2793;
concordcityauditorium.org

New Hampshire Sheep & Wool Festival
Deerfield, May 14–15, 2016
nhswga.com/index.php/sheep-and-wool-festival

SUMMER

Rotary Nashua West Rock'n Ribfest
Anheuser–Busch Brewery, Merrimack, June 17–19, 2016;
ribfestnh.com

Canterbury Fair
Canterbury, July 30, 2016
603-783-0335; canterburyfair.com

NH Antiques Dealers Association Antiques Show
Manchester, August 11–13, 2016
603-876-4080; nhada.org

Fire on the Mountain Chili Fest
Pats Peak, Henniker, August 21, 2016
chilinewhampshire.org

FALL

Hopkinton State Fair
Contoocook, Sept. 2–5, 2016
603-746-4191; hsfair.org

Hillsborough County Agricultural Fair
New Boston, Sept. 9–11, 2016
hcafair.com

Deerfield Fair
Deerfield, Sept. 29–Oct. 2, 2016
603-463-7421; deerfieldfair.com

WINTER

Christmas at Canterbury
Canterbury Shaker Village, Canterbury, December 3 & 10, 2016
603-783-9511; shakers.org

Holly Jolly Craft Fair
Nashua, December 10, 2016
joycescraftshows.com

NH Orchid Society Show & Sale
Nashua, February 10–12, 2017;
nhorchids.org

NH Farm & Forest Expo
Manchester, February 17–18, 2017
603-231-1396;
nhfarmandforestexpo.org

MUSE PAINTBAR

Teaching the session's painting and serving wine, beer, and bites to feed your muse. 42 Hanover St., Manchester. 603-421-6500; musepaintbar.com

MUSEUM OF FAMILY CAMPING

Open daily 10:00 a.m. to 4:00 p.m. Memorial Day weekend through September 30. No admission fee (donations welcome). Bear Brook State Park, 157 Deerfield Road, Allentown. 603-485-3782; nhstateparks.org/explore/state-parks/bear-brook-state-park.aspx

NASHUA CHAMBER ORCHESTRA

Providing performance opportunities for student and adult musicians, guest soloists, and composers. PO Box 1679, Nashua NH 03061. 603-582-5211; nco-music.org

NASHUA HISTORICAL SOCIETY

Collecting, preserving, and interpreting materials pertaining to Nashua history.

5 Abbott St., Nashua. 603-883-0015; nashuahistorical.society.org

NEW HAMPSHIRE AVIATION HISTORICAL SOCIETY & AVIATION MUSEUM

Learn about New Hampshire's rich aviation history and the people who made it a reality. 27 Navigator Road, Londonderry. 603-669-4820; nhahs.org

NEW HAMPSHIRE HISTORICAL SOCIETY

(see advertisement on p. 61) Landmark historic building and exhibitions about New Hampshire history, art, and culture. 30 Park St., Concord. 603-228-6688; nhhistory.org

NEW HAMPSHIRE INSTITUTE OF ART

Three campus galleries are dedicated to student, professional, and community exhibitions. 148 Concord St., Manchester. 603-623-0313; nhia.edu

NEW HAMPSHIRE INSTITUTE OF POLITICS & POLITICAL LIBRARY

At St. Anselm College, "New Hampshire's Home for Politics." 100 St. Anselm Drive, Manchester. 603-222-4100; anselm.edu/nhiop

NEW HAMPSHIRE STATE HOUSE VISITORS' CENTER

Self-guided tour information; tour reservations for groups of 10 or more. 107 North Main St., Room 119, Concord. 603-271-2154; gencourt.state.nh.us/nh_visitorcenter/default.htm

NEW HAMPSHIRE STATE LIBRARY

Built in 1895 of native granite; located next to the State House. 20 Park St., Concord. 603-271-2144; nh.gov/nhsl

OPERA NEW HAMPSHIRE

Celebrating 43 years of presenting professional opera. See the website for this season's schedule. PO Box 3426, Manchester NH 03105. 603-647-6564; operanh.org

PALACE THEATRE

Historic theatre presenting a broad range of live professional performances. 80 Hanover St., Manchester. 603-668-5588; palacetheatre.org

PEACOCK PLAYERS

Award-winning youth theatre group. 14 Court St., Nashua. 603-886-7000; peacockplayers.org

PENACOOK HISTORICAL SOCIETY

Fosters appreciation for the history of the village and vicinity of Penacook. 11 Penacook St., Penacook. 603-770-3226; penacookhistoricalsociety.org

PIERCE MANSE

Home of Franklin Pierce, 14th president of the United States. 14 Horseshoe Pond Lane, Concord. 603-225-4555; piercemanse.org

RAYMOND HISTORICAL SOCIETY

Home to Raymond Train Depot, a one-room schoolhouse, and

ENJOY RESPONSIBLY ©2012 Anheuser-Busch, Budweiser® Beer, St. Louis, MO

COME FOR THE TOUR. STAY FOR THE BUDWEISER.

Visit our Merrimack Brewery and discover what makes Budweiser the King of Beers. With complimentary tours throughout the year you can peek inside the Brew House, sample a beer, meet the World Famous Clydesdales and much, much more. **GREAT TOURS ARE WAITING...GRAB SOME BUDS.**

ST. LOUIS, MO • FAIRFIELD, CA • FORT COLLINS, CO • JACKSONVILLE, FL • MERRIMACK, NH

WWW.FACEBOOK.COM/MMKBUDTOURS
WWW.BUDWEISERTOURS.COM

For more details
Find us on Facebook



Thrills, chills, and rides galore (including "Da Vinci's Dream," pictured here): A visit to Salem's Canobie Lake Park means nonstop fun for the whole family.

a tools museum with horse-drawn fire wagon. *1 Depot St./Train Station, Raymond.* 603-895-2866; raymond-nh.com

RED RIVER THEATRES

Nonprofit, independent movie theatre in downtown Concord. *11 South Main St., Concord.* 603-224-4600; redrivertheatres.org

SQUARE DANCE FOUNDATION OF NEW ENGLAND

Square-dance history and research center. *235 Commercial St., Manchester.* 603-623-2692; sdfne.org

STOCKBRIDGE THEATRE

Offering a variety of performances, including live music, drama, and dance. *5 Pinkerton St., Derry.* 603-437-5210; stockbridgetheatre.com

STRATHSPEY & REEL SOCIETY OF NEW HAMPSHIRE

Scottish-music orchestra; check the Web site for more information. *102 Little Pond Road, Concord.* 603-225-6546; srsnh.org

STUDIO 550 ART CENTER

Community art center for

people who don't yet know they're artists. *550 Elm St., Manchester.* 603-232-5597; 550arts.com

TUPELO MUSIC HALL

Presenting talented, nationally recognized musicians performing in a friendly, relaxed setting. *2 Young Road, Londonderry.* 603-437-5100; tupelohall.com

VALLEY ARTISANS CRAFT GALLERY

Juried cooperative providing New Hampshire with the finest artisans since 1981. *10 Goboro Road, Epsom.* 603-736-8200; handcraftednhgifts.org

WILD SALAMANDER CREATIVE ARTS CENTER

Classes, workshops, camps, gallery, and art shop. *30 Ash St., Hollis.* 603-465-9453; wildsalamander.com

ZIMMERMAN HOUSE

The only residence in New England designed by Frank Lloyd Wright open to the public. Closed January–March. *150 Ash St., Manchester.* 603-669-6144; currier.org/collections/zimmerman-house

ATTRACTIONS & ENTERTAINMENT

Call ahead or visit venue websites for seasonal schedules and fees.

106 RALLY POINT

"A unique family outing!" High-performance go-karts; rentals, remote-control track, and store. *743 Clough Mill Road, Pembroke.* 603-224-7711; 106racepark.com

AMOSKEAG FISHWAYS LEARNING & VISITORS CENTER

Focusing on life around the Merrimack River watershed. *4 Fletcher St., Manchester.* 603-626-3474; amoskeagfishways.org

ANHEUSER BUSCH BREWERY & GIFT SHOP

(see advertisement on p. 53) Drop in for a free tour, visit the Clydesdales, and check out the gift shop. *221 Daniel Webster Highway, Merrimack.* 603-595-1202; budweisertours.com

BOUTWELL'S BOWLING CENTER

"Come in with the family today." Candlepin bowling at its best, in a clean, smoke-free

environment. *152 North State St., Concord.* 603-224-0941; boutwellsbowl.com

DISCOVERY ROOM AT FISH & GAME HEADQUARTERS

Window on the great outdoors, plus life-size moose cow and calf. *11 Hazen Drive, Concord.* 603-271-3211; wildlife.state.nh.us/fishing/commercial-hatcheries.html; wildlife.state.nh.us/about/visit.html

DJINN SPIRITS

True craft distillery; come for a tour and try some samples (must be over 21). *2 Townsend West, Nashua.* 617-649-6972; djinnspirits.com

EVOLUTION ROCK & FITNESS

Northern New England's largest climbing gym; 16,000 square feet for all levels. *10 Langdon St., Concord.* 603-715-9171; evorock.com

GRANITE STATE ROLLER DERBY

See the website for the season's schedule and additional information. *PO Box 3881, Concord NH 03302.* 978-335-3214; granitestaterollerderby.com

HENNIKER BREWING COMPANY

Brewing beer with the real

New Hampshire spirit of independence. 129 Centervale Road, Henniker. 603-428-3579; hennikerbrewing.com

LITTLE NATURE MUSEUM

Hands-on interactive environmental nature center for adults and children. 18 Highlawn Road, Hopkinton. 603-746-6121; littlenaturemuseum.org

MANCHESTER MONARCHS

Ice-hockey action and family entertainment at affordable prices. 555 Elm St., Manchester. 603-626-7825; manchestermonarchs.com

MASSABESIC AUDUBON CENTER

Nature center near Lake Massabesic, with live-animal exhibits, walking trails, and environmental education. 26 Audubon Way, Auburn. 603-668-2045; nhaudubon.org

MILLY'S TAVERN

"We welcome you as our guests." Proudly operating as Manchester's only brewpub. 500 Commercial St., Manchester. 603-625-4444; millystavern.com

NEW HAMPSHIRE AUDUBON/McLANE CENTER

Live-animal exhibits, educational programs, building tours, summer and vacation camps, hiking trails. 84 Silk Farm Road, Concord. 603-224-9909; nhaudubon.org

PEABODY MILL ENVIRONMENTAL CENTER

Environmental and science education center abutting 600 acres of Joe English conservation land. 66 Brook Road, Amherst. 603-673-1141; amherstrec.org/info/facilities/details.aspx?FacilityID=10499

ROCKINGHAM PARK

Year-round simulcasting of thoroughbred, harness, and greyhound racing, plus charitable gaming. Rockingham Park Boulevard, Salem. 603-898-2311; rockinghampark.com

SCARYWORLD

Five haunted houses. 12 Simon St., Nashua. 603-598-6279

SEE SCIENCE CENTER

Fun, hands-on science exhibits for visitors of all ages. 200 Bedford St., Manchester. 603-669-0400; see-sciencecenter.org

ford St., Manchester. 603-669-0400; see-sciencecenter.org

SKYVENTURE

Experience the sports of body flight, surfing, and rock climbing—all indoors. 3 Poisson Ave., Nashua. 603-897-0002; skyventurenh.com

STRIKERS EAST BOWLING CENTER

State-of-the-art, ten-pin bowling featuring 32 lanes, plus arcade and full-service snack bar. 4 Essex Drive, Raymond. 603-895-9501; strikerseast.net

VERIZON WIRELESS ARENA

"New Hampshire's Premier Sports and Entertainment Facility." 555 Elm St., Manchester. 603-644-5000; verizonwirelessarena.com

VERTICAL DREAMS INDOOR CLIMBING GYM

A great place for anyone who wants to try the exciting sport of climbing. Waumbec Mill, 5th Floor, Manchester. 603-625-6919; verticaldreams.com

WEST SIDE ARENA

200x85-foot hockey and ice-skating arena; 4 locker rooms with toilets and showers; seating for 800. 195 Electric St., Manchester. 603-624-6565; manchesternh.gov/parks

WHITE BIRCH BREWING

Brewery store is open seven days a week for samples. 1339 Hooksett Road, Hooksett. 603-206-5260; whitebirchbrewing.com

OUTDOOR ACTIVITIES, VENUES & SERVICES

Call ahead or visit venue websites for seasonal schedules and fees.

A & A BALLOON RIDES

Hot-air ballooning is one of the most unique and popular attractions in New Hampshire. 7 East Derry Road, Chester. 603-432-6911; balloonridesnh.com

BEAVER BROOK ASSOCIATION

Hiking, biking, horseback riding, birdwatching, and many other activities. Open free to the public. 117 Ridge Road, Hollis. 603-465-7787; beaverbrook.org

CANOBIE LAKE PARK

(see advertisement on p. 57) Featuring more than 85 rides, games, and attractions, plus live entertainment. 85 North Policy St., Salem. 603-893-3506; canobie.com

CHUCKSTER'S

Family-fun park with mini-golf, go-karts, batting cages, and much more. 9 Bailey Road, Chichester. 603-798-3555; chucksters.com

CONTOOCOOK RIVER CANOE COMPANY

Specializing in kayak, canoe, and stand-up paddleboard sales, rentals, instruction, and guided trips. 9 Horse Hill Road, Concord. 603-753-9804; contoocookcanoe.com

EAGLERIDER NEW HAMPSHIRE

Rent a Harley, Yamaha, Victory, a brand-new Indian motorcycle, or Can-AM Spyder. 98 Willow St., Manchester. 603-627-3957; eaglerider.com/manchester

EQUINE DISCOVERY CENTER

Fun, interactive horse- and nature-related adventures for schools, clubs, families, and adults. 7 Old Fremont Road, Raymond. 603-548-1752; equinediscoverycenter.com

GRANITE STATE WHEELMEN

New England's most active adult recreational bicycling club. 215 South Broadway #216, Salem. 603-898-5479; granitestatewheelmen.org

HIGH 5 BALLOONING

Enjoy a hot-air balloon ride. 4 Joseph St., Derry. 603-893-9643; high5ballooning.com

LIQUID PLANET WATER PARK

State-of-the-art water park situated in the quaint and picturesque town of Candia. 446 Raymond Road, Candia. 603-483-2200; liquidplanetwaterpark.com

LUCKY 7 STABLES

Guided horseback trail rides, riding lessons, boarding, and horses for sale or lease. 154 Litchfield Road, Londonderry. 603-432-3076; lucky7stables.com

MEL'S FUNWAY PARK

Ideal location for corporate, group, and camp events. 454 Charles Bancroft Highway (Route 3A), Litchfield. 603-424-2292; melsfunwaypark.com

MOUNTAIN ROAD TRADING POST

Canoe and kayak sales, rentals, and instruction. Free demos on the onsite pond. 68 Mountain Road, Raymond. 603-895-3501; mrtp.net

NASHUA SILVER KNIGHTS

Summer baseball team in the Futures Collegiate league; family-friendly entertainment. Holman Stadium, Nashua. 603-718-8883; nashuasilverknights.com

NATURE CONSERVANCY/NH

Managing 30 preserves; view wildlife, hike, and enjoy nature. 22 Bridge St., 4th Floor, Concord. 603-224-5853; nature.org/newhamshire

NEW HAMPSHIRE FISHER CATS

"Best baseball north of Boston!" Enjoy affordable, fun family entertainment at a safe, clean stadium. 1 Line Drive, Manchester. 603-641-2005; newhamshirefishercats.milb.com/index.jsp?sid=t463

NEW HAMPSHIRE MOTOR SPEEDWAY

(see advertisement on p. 2) Hosting New England's only two NASCAR Sprint Cup Series races each summer. 1122 Route 106 North, Loudon. 603-783-4931; nhms.com

NEW HAMPSHIRE RIVERS GUIDE SERVICE

Instruction and guided fly-fishing; drift-boat and wading trips available. 25 Dam Road, Hollis. 603-889-5611; nhriversguide.com

NEW HEIGHTS ADVENTURES

Guide service and instruction for a variety of sports: hiking, biking, hang-gliding, cross-country and telemark ski. PO Box 395, Mont Vernon NH 03057. 603-582-5432

QUICKWATER CANOE & KAYAK

Summer canoe, kayak, and paddleboard rentals and sales on the Merrimack River.



Family-friendly Pats Peak in Henniker offers terrain for every skill level—beginner to expert—plus lessons and weekend events for all ages.

15 Hannah Dustin Drive,
Concord. 603-753-0025;
quickwatercanoe.com

CAMPGROUNDS

Call ahead or visit venue
websites for seasonal
schedules and fees.

AUTUMN HILLS CAMPGROUND

285 South Stark Highway,
Weare. 603-529-2425;
autumnhillscampground.com

BLAKE'S BROOK CAMPGROUND

76 Mountain Road, Epsom.
603-736-4793; blakesbrook.com

CALEF LAKE CAMPING AREA

593 Chester Road, Auburn.
603-483-8282; caleflakecampingarea.com

CIRCLE 9 RANCH CAMPGROUND

39 Windymere Drive, Epsom.
603-736-3111; circle9ranchcampground.com

COLD SPRINGS CAMP RESORT

62 Barnard Hill Road, Weare.
603-529-2528; coldspringscampresort.com

EPSOM VALLEY CAMPGROUND

990 Suncook Valley Road,
Epsom. 603-736-9758; epsomvalleycampground.com

FIELD & STREAM RV PARK

7 Dupaw Gould Road, Brook-
line. 603-673-4677; fieldnstreamrvpark.com

FRIENDLY BEAVER CAMPGROUND

Old Coach Road, New Boston.
603-487-5570; friendlybeaver.com

GREAT MEADOW CAMPGROUND

78 Dover Road, Chichester.
603-798-5124; greatmeadowcampground.com

HIDDEN VALLEY RV & GOLF PARK

81 Damren Road, Derry.
603-887-3767; hiddenvalleyrv.com

KEYSER POND CAMPGROUND

1739 Old Concord Road,
Henniker. 603-428-7741;
keyserpond.com

LAZY RIVER FAMILY CAMPGROUND

427 Goboro Road, Epsom.
603-798-5900

MILE-AWAY CAMPGROUND

479 Old West Hopkinton Road,
Henniker. 603-428-7616;
mileaway.com

PINE ACRES FAMILY CAMPING RESORT

(see advertisement on p. 61)
74 Freetown Road, Raymond.
603-895-2519; rvonthego.com/new-hampshire/pine-acres-resort

ROCK N BIRCH CAMPGROUND

382 Ray Road, Henniker.
603-428-7213

SADDLEBACK CAMPGROUND

41 Campground Road,
Northwood. 603-942-7285;
saddlebackcampground.com

SANDY BEACH RV RESORT

(see advertisement on p. 61)
677 Clement Hill Road,
Contoocook. 603-746-3591;
sandybeachrvresort.com

TWIN OAKS CAMPGROUND

80 Pinewood Road
(Route 28), Allenstown.
603-485-2700; twinoakscampground.com

ALPINE SKI AREAS

Call ahead or visit venue
websites for seasonal
schedules and fees.

MCINTYRE SKI AREA

In the heart of Manchester,
McIntyre offers skiing and
snowboarding lessons.
I-93 at Exit 8. 50 Chalet
Court, Manchester.
603-622-6159; mcintyreskiarea.com

PATS PEAK SKI AREA & BANQUET CENTER

Great family-friendly
mountain, with day and
night skiing, snowboarding,
and snow tubing.
686 Flanders Road,
Henniker. 603-428-3245;
patspeak.com

STATE PARKS & HISTORIC SITES

For information on trails, recreational facilities, and overnight camping, visit: nhstateparks.org (see advertisement on p. 125)

BEAR BROOK STATE PARK

Camping, fishing, hiking, biking, equestrian, with museum complex, nature center, and archery range. 157 Deerfield Road, Allentown. 603-485-9874

CLOUGH STATE PARK

On Everett Lake, with 900-foot beach for swimming; fishing, picnicking, boating, hiking, biking. Off Route 13, Weare. 603-529-7112

HANNAH DUSTON HISTORIC SITE

Erected in 1874; commemorating the escape of Duston, captured in 1697 during the French & Indian War.

Exit 17 off I-93, Boscawen. 603-271-3556

NORTHWOOD MEADOWS STATE PARK

Wilderness setting; fishing, boating, hiking, snowmobiling, cross-country skiing, and more. Route 4, Northwood. 603-436-1552

PAWTUCKAWAY STATE PARK

On the shore of Pawtuckaway Lake, with camping, hiking, pavilion, boulder field, and more. 128 Mountain Road, Nottingham. 603-895-3031

ROBERT FROST FARM HISTORIC SITE

The renowned poet's two-story farmhouse, offering tours, nature-poetry trail, and more. Route 28, Derry. 603-432-3091

SILVER LAKE STATE PARK

Sandy 1,000-foot beach curving along 34-acre Silver Lake. Park store, kayak, and paddleboat rentals. Route 122, Hollis. 603-465-2342

TAYLOR SAWMILL HISTORIC SITE

Historic 1800 up-and-down sawmill, showing New Hampshire's forest products. Open some summer weekends. 242 Island Pond Road, Derry. 603-431-6774

SCENIC BYWAYS

- fhwa.dot.gov/byways/states/NH
- nh.gov/dot/programs/scbp/index.htm
- visitnh.gov/what-to-do/scenic-drives/merrimack-valley.aspx

AMOSKEAG MILLYARD SCENIC & CULTURAL BYWAY

I-293 Exit 5 Granite St. Bridge or Exit 6 Amoskeag Bridge to Commercial St. in Manchester. Highlights the American Industrial Revolution, urban history, and river recreation.

APPLE WAY

Off Route 128 in Londonderry;

a special agricultural area.

CANTERBURY SHAKER VILLAGE BYWAY

From I-93 exit 16 to Canterbury Shaker Village and back to Exit 18. Highlights the village (a National Historic Landmark), as well as conservation areas, open marshes, stone walls, cemeteries, pre-Revolutionary homes, and access to Hutchins Forest.

CURRIER & IVES TRAIL

Route 127 from north of Salisbury to Contoocook; Route 103 to Route 202/9 to below Henniker: a taste of quintessential New England.

GENERAL JOHN STARK BYWAY

Route 13 from Goffstown west to New Boston, north along Route 77 and Route 114 to Weare, east along Route 77 to Dunbarton, and south along Route 13 back to Goffstown: providing insights into the charm and history of southern New Hampshire.

just for fun
**CANOBIE
LAKE PARK**

Rte. 93 ★ Exit 2 or 3 ★ Salem, NH ★ 603.893.3506

SPEND A FUN DAY!

Over **85** rides, shows, games & attractions!

For hours, directions & more info, visit: **Canobie.com**

Affordable family fun! FREE PARKING!

	LOCATION	AVERAGE RATE	# OF UNITS	FOOD SERVICE	ACCESSIBLE	INTERNET	PET-FRIENDLY	POOL	SPA
▶ BED & BREAKFASTS/INNS									
ASH STREET INN 118 Ash St., Manchester 603-668-9908; ashstreetinn.com	D	\$\$\$	5	☺	♿	📶			
COLBY HILL INN 33 The Oaks, Henniker 603-428-3281; colbyhillinn.com			14	☺	♿	📶		♨	
HENNIKER HOUSE BED & BREAKFAST 10 Ramsdell Road, Henniker 603-428-3198; hennikerhouse.com	D	\$	5	☺	♿	📶			
LAKE SHORE FARM INN 275 Jenness Pond Road, Northwood 603-942-5921; lakeshorefarminn.com	W	\$	32	☺	♿	📶			
MEADOW FARM BED & BREAKFAST 454 Jenness Pond Road, Northwood 603-942-8619; meadowfarmbedandbreakfast.com	L	\$		☺	♿	📶			
OLD STORY FARM BED & BREAKFAST 11 Hopkins Green Road, Hopkinton 603-715-2010; oldstoryfarm.com		\$\$\$	5	☺	♿	📶	🐕	♨	
STEPHEN CLAY HOMESTEAD BED & BREAKFAST 193 High Street, Candia 603-483-4096; stephenclaybedandbreakfast.com		\$		☺	♿	📶			
TIFFANY GARDENS BED & BREAKFAST 15 King John Drive, Londonderry 603-432-0418; tiffanygardens.com		\$	2	☺	♿	📶		♨	
UNDER THE ELM BED & BREAKFAST 308 Ridge Road, Northwood 603-942-8318; undertheelm.com		\$	4	☺	♿	📶			
WILD ORCHARD GUEST FARM 67 Candia Road, Deerfield 603-261-7742; wildorchardguestfarm.com	M	\$\$\$	6	☺	♿	📶		♨	
▶ HOTELS & MOTELS									
BEDFORD VILLAGE INN 2 Olde Bedford Way, Bedford 603-472-2001; bedfordvillageinn.com	M		15	☺	♿	📶			
BEST WESTERN CONCORD INN & SUITES 97 Hall St., Concord 603-228-4300; concordbestwestern.com	D		66	☺	♿	📶	🐕	♨	
BEST WESTERN PLUS EXECUTIVE COURT INN 13500 South Willow St., Manchester 603-627-2525; executivecourtinn.com		\$	135	☺	♿	📶	🐕	♨	💧
CENTENNIAL HOTEL 96 Pleasant St., Concord 603-227-9000; thecentennialhotel.com	D		32	☺	♿	📶			
COMFORT INN AIRPORT 298 Queen City Ave., Manchester 603-668-2600; comfortinn.com/ hotel-manchester-new_hampshire- NH002	D		104	☺	♿	📶	🐕	♨	

	LOCATION	AVERAGE RATE	# OF UNITS	FOOD SERVICE	ACCESSIBLE	INTERNET	PET-FRIENDLY	POOL	SPA
COMFORT INN CONCORD (see advertisement on p. 59) 71 Hall St., Concord 603-226-4100; choicehotels.com/ new-hampshire/concord/comfort-inn- hotels/nh019									
COUNTRY INN & SUITES MANCHESTER AIRPORT 250 South River Road, Bedford 603-666-4600; countryinns.com/ bedford-hotel-nh-03110/nhmanair		\$	100	☺	♿	📶	🐕	♨	
COURTYARD MARRIOTT GRAPPONE CONFERENCE CENTER (see advertisement on p. 59) 70 Constitution Ave., Concord 603-225-0303; marriott.com/hotels/ travel/mhtcn-courtyard-concord	D	\$	90	☺	♿	📶		♨	
COURTYARD MARRIOTT MANCHESTER-BOSTON REGIONAL AIRPORT 700 Huse Road, Manchester 603-641-4900; marriott.com/mhtcy			139	☺	♿	📶		♨	
COURTYARD MARRIOTT NASHUA 2200 Southwood Drive, Nashua 603-880-9100; marriott.com/hotels/ travel/mhtnc-courtyard-nashua	D		245	☺	♿	📶		♨	
CROWNE PLAZA NASHUA 2 Somerset Parkway, Nashua 603-886-1200; cpnashua.com	D		230	☺	♿	📶		♨	
DAYS INN CONCORD 406 South Main St., Concord 603-224-2511; daysinn.com/hotels/ new-hampshire/concord/days-inn- concord/hotel-overview	D		40	☺	♿	📶		♨	
ECONOLodge MANCHESTER 75 West Hancock St., Manchester 603-624-0111; econolodge.com/hotel- manchester-new_hampshire-NH031	D		112	☺	♿	📶	🐕		
ELMWOOD MOTOR LODGE 200 King St., Boscawen. 603-796-2411	M	\$/\$	20		♿	📶	🐕	♨	
FAIRFIELD INN MARRIOTT CONCORD (see advertisement on p. 59) 4 Gulf St., Concord 603-224-4011; marriott.com/hotels/ travel/mhtfc-fairfield-inn-concord	D			☺	♿	📶		♨	
FAIRFIELD INN MARRIOTT MANCHESTER-BOSTON REGIONAL AIRPORT 860 South Porter St., Manchester 603-625-2020; marriott.com/hotels/ travel/mhtfm-fairfield-inn-manchester- boston-regional-airport	D	\$	102	☺	♿	📶		♨	

KEY


LOCATION	D	AVERAGE DAILY RATE	FOOD SERVICE	♿
DOWNTOWN	D	\$ under \$75	HANDICAPPED	♿
WATERFRONT	W	\$ \$76-\$150	ACCESSIBLE	♿
RIVERFRONT	R	\$ \$151-\$225	INTERNET ACCESS	📶
LAKE VIEW	L	\$ \$226-\$300	PET-FRIENDLY	🐕
MOUNTAIN VIEW	M	\$ \$301 & up	POOL	♨
OCEAN VIEW	O		SPA ON SITE	💧

ACCOMMODATIONS

	LOCATION	AVERAGE RATE	# OF UNITS	FOOD SERVICE	ACCESSIBLE	INTERNET	PET-FRIENDLY	POOL	SPA		LOCATION	AVERAGE RATE	# OF UNITS	FOOD SERVICE	ACCESSIBLE	INTERNET	PET-FRIENDLY	POOL	SPA
FAIRFIELD INN & SUITES HOOKSET 8 Bell Ave., Hooksett 603-606-5485; fairfieldinn.com/mhtho		\$\$\$		FI	♿	📶		♾		HAWTHORN SUITES BY WYNDHAM MERRIMACK/NASHUA AREA 246 Daniel Webster Highway, Merrimack 603-424-8100; hawthornsuites.merrimacknashua.com		\$	129	FI	♿	📶	🐕	♾	
FIRESIDE INN & SUITES NASHUA 10 Saint Laurent St., Nashua 603-883-7700; firesideinnnashua.com	D	\$	100	FI	♿	📶	🐕	♾		HENNIKER MOTEL 61 Craney Pond Road, Henniker 603-428-3536; hennikermotel.com	M		21		♿	📶	🐕	♾	
FOUR POINTS BY SHERATON MANCHESTER AIRPORT 55 John E. Devine Drive, Manchester 603-668-6110; fourpoints.com/manchester	D		120	FI	♿	📶	🐕	♾		HILL-BROOK MOTEL (see advertisement on p. 61) 250 Route 101, Bedford 603-472-3788; hillbrookmotel.com			18			📶			
HAMPTON INN CONCORD/BOW 515 South St., Bow 603-224-5322; concordbow.hamptoninn.com	D	\$	145	FI	♿	📶		♾		HILTON GARDEN INN MANCHESTER DOWNTOWN 101 South Commercial St., Manchester 603-669-2222; hiltongardeninn3.hilton.com/en/hotels/new-hampshire/hilton-garden-inn-manchester-downtown-MHTDTGI/index.html	D		125	FI	♿	📶		♾	
HAMPTON INN NASHUA 407 Amherst St., Nashua 603-883-5333; nashua.hamptoninn.com	D		102	FI	♿	📶	🐕	♾		HOLIDAY INN CONCORD DOWNTOWN 172 North Main St., Concord 603-224-9534; ihg.com/holidayinn/concordnh	D	\$	122	FI	♿	📶		♾	
HAMPTON INN & SUITES MANCHESTER/BEDFORD 8 Hawthorne Drive, Bedford 603-623-2040; bedford.hamptoninn.com	D	\$	91	FI	♿	📶		♾											



Whether you're looking for an extended stay hotel with all the comforts of home, a family fun weekend to swim and play, or an upscale corporate meeting or gala ballroom affair, we offer a perfect environment for your next visit to Concord, NH.



	LOCATION	AVERAGE RATE	# OF UNITS	FOOD SERVICE	ACCESSIBLE	INTERNET	PET-FRIENDLY	POOL	SPA
HOLIDAY INN EXPRESS & SUITES MANCHESTER/AIRPORT 1298 South Porter St., Manchester 603-669-6800; ihg.com/holidayinn/express/hotels/us/en/manchester/mhthn/hoteldetail	D	\$	108	☺	♿	📶	🐕	♨️	
HOLIDAY INN EXPRESS & SUITES MERRIMACK 4 Amherst Road, Merrimack 603-429-3600; ihg.com/holidayinn/express/hotels/us/en/merrimack/mhthn/hoteldetail	D	\$		☺	♿	📶		♨️	
HOLIDAY INN MANCHESTER AIRPORT 2280 Brown Ave., Manchester 603-641-6466; ihg.com/holidayinn/hotels/us/en/manchester/mhthn/hoteldetail		\$	96	☺	♿	📶		♨️	
HOLIDAY INN SALEM 1 Keewaydin Drive, Salem 603-893-5511; holidayinn.com/salemnh		\$	109	☺	♿	📶		♨️	
HOLIDAY INN HOTEL & SUITES NASHUA 9 Northeastern Blvd., Nashua 603-888-1551; holidayinn.com/nashuanh	D		208	☺	♿	📶	🐕	♨️	
HOMEWOOD SUITES BY HILTON GATEWAY HILLS NASHUA 15 Tara Blvd., Nashua 603-546-7470; gatewayhillsnashua.homewoodsuites.com				☺		📶		♨️	
HOMEWOOD SUITES BY HILTON MANCHESTER/AIRPORT 1000 Perimeter Road, Manchester 603-668-2200; homewoodsuites3.hilton.com/en/hotels/new-hampshire/homewood-suites-by-hilton-manchester-airport-MHTHWHW/index.html				☺	♿	📶	🐕	♨️	
HOOKSETT KOZY 7 MOTEL 175 Londonderry Turnpike, Hooksett 603-669-8144; kozy7.com							♿		
LA QUINTA INN & SUITES MANCHESTER 21 Front St., Manchester 603-669-5400; lq.com/lq/properties/propertyProfile.do?ident=LQ6582&propId=6582	D	\$		☺	♿	📶	🐕	♨️	
LA QUINTA SALEM 8 Keewaydin Drive, Salem 603-893-4722; laquintasalemnh.com	D		105	☺	♿	📶	🐕	♨️	
LILLIAN'S MOTEL 188 Concord St., Nashua 603-882-3451	D		26		♿	📶			
MOTEL 6 77 Spitbrook Road, Nashua 603-888-1893; motel6.com/en/motels.nh.nashua.1062.html	D		115		♿	📶	🐕		
PARK VIEW INN (see advertisement on p. 61) 109 South Broadway, Salem 603-898-5632; parkviewinn.com	D	\$	58	☺	♿	📶			
RADISSON HOTEL MANCHESTER 700 Elm St., Manchester 603-625-1000; radisson.com/manchesternh	D	\$		☺	♿	📶	🐕	♨️	
RADISSON HOTEL NASHUA 11 Tara Blvd., Nashua 603-888-9970; radisson.com/nashuanh			336	☺	♿	📶	🐕	♨️	💧



The Hilton Garden Inn in downtown Manchester offers comfortable rooms with high-speed Internet access, plus an on-site business center, full-service restaurant, indoor pool, and fitness center.

COURTESY OF HILTON GARDEN INN MANCHESTER

ACCOMMODATIONS

	LOCATION	AVERAGE RATE	# OF UNITS	FOOD SERVICE	ACCESSIBLE	INTERNET	PET-FRIENDLY	POOL	SPA
RED ROOF INN LOUDON 2 Staniels Road, Loudon 603-225-8399; redroof-loudon.com		\$S	73	II	♿	📶	🐕	♾	
RED ROOF INN SALEM 15 Red Roof Lane, Salem 603-898-6422; redroof.com/salem			108	II	♿	📶	🐕		
RESIDENCE INN MARRIOTT CONCORD (see advertisement on p. 59) 91 Hall St., Concord 603-226-0012; residenceinnconcord.com			92	II	♿	📶	🐕	♾	
SLEEP INN MANCHESTER AIRPORT 72 Perkins Road, Londonderry 603-425-2110; sleepinn.com/hotel/nh010	M		99	II	♿	📶		♾	
SPRINGHILL SUITES MARRIOTT MANCHESTER-BOSTON REGIONAL AIRPORT 975 Perimeter Road, Manchester 603-668-9400; marriott.com/mhtsh			100	II	♿	📶		♾	
SUPER 8 MANCHESTER AIRPORT 2301 Brown Ave., Manchester 603-623-0883; super8.com	D		93	II	♿	📶			

► LODGES, CABINS & COTTAGES

COTTAGES AT HARVEY LAKE 977 1st NH Turnpike, Northwood 603-391-8901; cottagenh.com	W						📶	🐕	
TALL PINES COTTAGES 1635 Olde Concord Road, Henniker 603-428-3121; tallpinescottages.net	L				♿				
► RESORTS									
ATKINSON RESORT & COUNTRY CLUB 85 Country Club Drive, Atkinson 603-362-8700; atkinsonresort.com	M		16	II	♿	📶			
► VACATION RENTALS									
PAWTUCKAWAY LAKE PROPERTIES 28 Pawtuckaway Drive, Nottingham 603-303-3039; pawtuckawayproperties.com	L								
TRANQUILITY WATERFRONT COTTAGE Loudon. 781-444-4124; vrbo.com/157736ha	W	\$S \$\$\$					📶		



**Hill-Brook
MOTEL**

- Kitchenettes by the week
- Air-conditioned
- Cable TV
- Free wi-fi

603-472-3788
www.hillbrookmotel.com
250 Route 101
Bedford, NH 03110

NEW HAMPSHIRE
HISTORICAL SOCIETY FOUNDED 1823



Your
Starting
Point to
New Hampshire

30 Park Street
Concord, NH

603-228-6688 • www.nhhistory.org

*Your Home Away
From Home*



Located in the heart of Salem's restaurant and tax-free shopping, and directly across from Rockingham Racetrack. Fun and exciting Canobie Lake Park is only minutes away. Newly renovated guest rooms.

Park View Inn

109 S. Broadway, Salem, NH 03079
866-721-5139 • 603-898-5632
www.parkviewinn.com

**3 New Hampshire Resorts
1 Unforgettable Experience**



Sandy Beach Contoocook
Pine Acres Raymond
Tuxbury Pond South Hampton



Come discover spacious RV and tent sites, resort-style amenities and family-fun activities!


ENCORE Thousand Trails

877.362.6736
RVontheGO.com



5 Perfect Days

MONADNOCK



Artist Mary Iselin captures the majesty of Mount Monadnock as the foothills below it show off their autumn glory.

Village magic in the Monadnock Region is real—a heady mix of charming towns, fine dining, great hikes, and unparalleled vistas. Steeples poke the sky, white-clapboard houses encircle town greens, ponds and lakes lie scattered like lily pads, with majestic Mount Monadnock towering over it all, its stony peak instantly recognizable. The farm-to-table resurgence is visible everywhere—in busy farmers’ markets and restaurants ranging from rustic to sophisticated. It’s a perfect blend of rural peace and lively fun.

■ DAY 1

SMALL-TOWN LIFE: PETERBOROUGH, DUBLIN, HANCOCK & HARRISVILLE

SEE: Peterborough exudes upscale country, with captivating shops and restaurants in the walkable downtown, including iconic **Depot Square**. Dublin curves around **Dublin Lake**, with stunning views of **Mount Monadnock** and hiking trails to the summit. Idyllic Hancock has a perfect Main Street anchored by the 1789 **Hancock Inn**. The brick mill buildings managed by **Historic Harrisville** are speckled with artists’ studios. On a hot day, head for **MacDowell Lake**, behind an impressive dam, in West Peterborough.

SHOP: **Twin Elm Farm** delivers vintage cottage inspiration from 30 vendors, while nearby **The Black Swan** offers fine gifts. Downtown’s **Bowerbird & Friends** and **Laurel & Grove** do their thing with gauzy grays and fresh whites. The **Toadstool Bookshop** anchors Depot Square, and there are racks of dreamy clothing at **Alice Blue**. **Harrisville Designs** offers wool yarns (spun on site) and fine textile-arts equipment.

EAT: In Peterborough, you’ll find elegant riverfront dining at **Waterhouse** and comfort food in a vintage setting at the **Peterborough Diner** and **Nonie’s**. For excellent Italian, head

DENNIS WELSH

to **Marzano's Trattoria** in Peterborough or **Del Rossi's** in Dublin. Plus there's also the glow of **Harlow's Pub** in Peterborough, pumping live music into the night. The **Harrisville General Store** makes heaping sandwiches to stoke your appetite.

STAY: In Peterborough, travelers may choose between the **Jack Daniels Motor Inn** (on the Contoocook River) and **Little River B&B** (on the Nubanusit). Not far away, the historic **Hancock Inn** is the state's oldest surviving lodging place.

■ DAY 2 PERFECT VILLAGES: WALPOLE & WESTMORE- LAND

SEE: A stone's throw from the Connecticut River, Walpole is ready for its movie close-up. Film-maker Ken Burns calls this town home, and even helped launch



The Restaurant at Burdick's, a French-style beauty. Getting there is half the fun: **Stuart & John's Sugar House** sits below Route 12 in Westmoreland, with panoramic views to the river; there's artisanal cheese at **Boggy Meadow Farm** and heirloom fruit on the heights at scenic **Alyson's Orchard**, where chili cook-offs, apple-pie fests, and pulled-pork competitions enliven the peaceful atmosphere. Movie magic indeed.

SHOP: Every good chocoholic deserves a treat from **L. A. Burdick's** adjacent gourmet shop, but equally delicious are the **Ruggles & Hunt** goodies down the street—quirky home goods, clothing, and kid stuff.

EAT: L. A. Burdick is known far and wide, but for family fun, try the **Walpole Village Tavern's** pub fare. The **Walpole Creamery Scoop Shop** dishes home-made flavors like maple walnut.

STAY: The **Inn at Valley Farms** is a working farm and country B&B;



Hancock Inn, Hancock

Breathtaking views and clear skies over blue water:
Hiking the high country above Dublin Lake.

the 1760s **Bellows Walpole Inn** turns a 14,000-square-foot mansion into an eight-room boutique hotel.

■ DAY 3 MAIN STREET: KEENE AREA

SEE: Keene's tree-lined **Main Street** is a browser's dream. This broad expanse is made for ducking into shops and restaurants, enlivened by **Keene State College**. For a different perspective, the **Thorne-Sagendorph Art Gallery** shows 19th-century Monadnock-inspired paintings; the **Colonial Theatre's** restored vaudeville stage hosts first-run films and concerts. The **Cheshire Rail Trail** beckons cyclists and runners; in winter, fresh-air aficionados can schuss **Granite Gorge Ski Area** in nearby Roxbury or mountain-bike it in summer.

SHOP: Find home furnishings at **In the Company of Flowers**, artful crafts at **Hannah Grimes Marketplace**, and must-have culinary tools at **Your Kitchen Store**. In Marlborough, just outside Keene, **Hot Glass Art Center** sells fresh-blown beauties at a state-of-the-art studio.



35

MOUNT MONADNOCK IS CRISSCROSSED BY 35 MILES OF MAINTAINED HIKING TRAILS OVER A TOTAL OF 38 PATHWAYS.

DAY 5

MOUNTAIN DAY! DUBLIN, JAFFREY, TROY & MILFORD

SEE: From **Mount Monadnock's** 3,165-foot summit, see what Mark Twain and Henry David Thoreau saw on a clear day: all six New England states. Routes include the meandering **Pumpelly Trail** near the shores of sparkling Dublin Lake, or the popular **White Dot Trail** from **Monadnock State Park** in Jaffrey. Or bask in the view at **Monadnock Berries**, in Troy, with a celebratory pail of blues in hand.

SHOP: Scoot over to Milford's **Barbour Outlet**, for discounts on rugged British outerwear.

EAT: Sunny **Sunflowers Café** in Jaffrey pairs soft-shell crabs with local asparagus and flavors its gourmet bistro menu with live music.

STAY: Try the **Monadnock Inn** in beautiful Jaffrey Center, where the novelist Willa Cather is interred in the **Old Burying Ground**.

EAT: For cozy caffeine, head to **Brewbakers**. At The **Spice Chambers**, sizzling vegetable pakoras will keep you dipping, while elegant **Nicola's** and **Luca's** offer upscale Italian.

STAY: The **Fairfield Inn & Suites** is a boutique hotel on Main Street; a stylish new **Courtyard Marriott** sits back from the downtown.

DAY 4

HEAD FOR THE HILLS: PETERBOROUGH, WILTON & TEMPLE

SEE: For a mini mountain trek, hike or drive **Pack Monadnock** (**Miller State Park** in Peterborough), with clear-day views of Mount Washington and Boston skyscrapers from the 2,290-foot peak. Head east and stroll stately **Wilton Center**, where **Andy's Summer Playhouse** entertains with theater by kids, for kids (and everyone else). Then explore 3.8 miles of trails in Wilton's old-growth woodland at **Sheldrick Forest Preserve**.

SHOP: At **White Home Collections** in Wilton, nostalgia for shabby-chic fills an entire 1860s farmhouse, shed, and

barn. And don't miss **Frye's Measure Mill**, overhanging its waterfall; you'll find Shaker-style boxes and other Colonial wares crowding this 1850s water-powered work- and gift shop.

EAT: The **Hilltop Café** in Wilton crafts mouth-watering croissants and farm-fresh omelets, seasoning breakfast and lunch with stunning views of **Temple-Wilton Community Farm**, one of the oldest CSAs in the U.S.

STAY: "A taste of Old England in New England," says the **Birchwood Inn**, proud to be home to the authentic **London Tavern** in the heart of Temple village.

LIGHT UP THE NIGHT

AUGUST 20, 2016

It's the annual **Festival of Fireworks**, a Monadnock summer high-light. In the grand tradition of blowout extravaganzas, Atlas Pyro-Vision Productions puts on a pyrotechnic end-of-summer "blast" on the third Saturday in August at Silver Ranch Airpark in Jaffrey: the largest fireworks display in New England.

MARK
YOUR
CALENDAR

VISITOR INFORMATION & RESOURCES

■ **Antrim Chamber of Commerce**
28 Depot St., Antrim
603-588-2574; antrimcc.com

■ **Arts Alive!**
(see advertisement on p. 70)
39 Central Square, Keene
603-283-0944;
monadnockartsalive.org

■ **Greater Hillsborough Chamber of Commerce**
25 School St., Hillsborough
603-464-5858;
hillsboroughnhchamber.org

■ **Greater Keene Chamber of Commerce**
48 Central Square, Keene
603-352-1303;
keenechamber.com

■ **Greater Peterborough Chamber of Commerce**
(see advertisement on p. 70)
10 Wilton Road, Peterborough
603-924-7234;
peterboroughchamber.com

■ **Jaffrey Chamber of Commerce**
7 Main St., Jaffrey.
603-532-4549;
jaffreychamber.com

■ **Monadnock Lodging Association**
facebook.com/Monadnock-Lodging

■ **Monadnock Travel Council**
(see advertisement on pp. 70–71)
Keene. 603-352-1303;
monadnocktravel.com;
discovermonadnock.com

■ **Rindge Chamber of Commerce**
Rindge
603-899-5051;
rindgechamber.org

AGRICULTURE & FAMILY FARM ACTIVITIES

Call ahead or visit venue websites for seasonal schedules and fees.

ALPINE ANGELS

Visit the retail location and enjoy “Open Farm Days.”
293 Pullman Road, Mason.
603-878-1241; facebook.com/Alpine-Angels-Goats-Milk-Soap-331504890227128

ALYSON’S ORCHARD

A beautiful destination for weddings, lodging, and special events. Jct. 57 Alyson’s Lane & Route 12, Walpole. 603-756-9800; alysonsorchar.com

BARRETT HILL FARM

Pick your own strawberries; vegetable shopping, picnicking, farm tours. 149 Barrett Hill Road, Mason. 603-878-4022; barrethillfarm.com

BASCOM MAPLE FARMS

America’s largest supplier of sugaring equipment; great specials on maple syrup and

other items. 56 Sugar House Road, Alstead. 603-835-6361; bascommapple.com

BEE FIELDS FARM

Medicinal garden; during the summer, visitors are welcome to visit. 555 Abbot Hill Road, Wilton. 603-654-1097; beefieldsfarm.com

BLUEBERRY ACRES

Pick-your-own blueberries. 283 Derry Hill Road, Alstead. 603-835-2259; facebook.com/blueberrystand

BOGGY MEADOW FARM

Artisanal cheesemaker offering a variety of raw-milk alpine cheeses for sale in the retail store. 13 Buggy Meadow Lane, Walpole. 603-756-3300; boggymeadowfarm.com

COMSTOCK FAMILY FARM

Pick-your-own blueberries and raspberries, or buy vegetables and fresh eggs at the farm stand. 154 Hill Road, Alstead. 603-835-6182; comstockfamilyfarm.com

FARMSTEAD ACRES

Harvest your own Christmas trees. Christmas shop, wreaths, gifts. Friday–Sunday 9:00–4:00 after Thanksgiving. 143 London Road, Westmoreland. 603-352-8730

FRIENDLY FARM

Founded in 1965, the farm has delighted hundreds of thousands of children and their families. 716 Main St., Dublin. 603-563-8444; friendlyfarm.com

HERBAN LIVING FARM

Tour organic farm fields and see animals and organic vegetable gardens. 242 General Miller Highway, Temple. 603-878-0459; herbanlivingbandb.com

HIGH HOPES ORCHARD

Pick-your-own raspberries and blueberries July and August. Call for hours and picking conditions. 582 Glebe Road, Westmoreland. 603-399-4305; highhopesorchard.com

MCLEOD BROS. ORCHARDS

Family-owned apple farm for more than 60 years. 749 North River Road, Milford. 603-673-3544; mcleodorchards.com

MONADNOCK BERRIES

Pick-your-own berries, located at the foot of Mount Monadnock. 545 West Hill Road, Troy. 603-242-6417; monadnockberries.com

NORWAY HILL ORCHARD

Pick-your-own orchard; apple varieties include Paula Red, McIntosh, Cortland, Empire, Macoun, Delicious, and Baldwin. 5 Duncan Road, Hancock. 603-525-4912

PARKER’S MAPLE BARN

(see advertisement on p. 71)
Sugarhouse, country restaurant, gift shop. 1316 Brookline Road, Mason. 603-878-2308; parkersmaplebar.com

PITCHER MOUNTAIN BLUEBERRIES

40 acres of pick-your-own wild blueberries; private property surrounding a state fire tower on Pitcher Mountain. Route 123 North, Stoddard. 603-446-3655

POOCHAM HILL WINERY

(see advertisement on p. 70)

Early-1800s farm; 1,200 vines on 3 acres. An antique barn houses the winery. Varietals (four white and five red) are chosen for vigorous growth in the ancient soils of this region. Weekend tastings September–November. 226 Poocham Road, Westmoreland. 603-399-4496; poochamwinery.com

STONEWALL FARM

Farm store, dairy, hay and sleigh rides, maple syrup, hiking, biking, winter sports, weddings, and more. 242 Chesterfield Road, Keene. 603-357-7278; stonewallfarm.org

TENNEY FARM

Plants, herbs, fruits, produce, eggs, cider. Ice cream stand open May–October. 3 Main St., Antrim. 603-588-2020; tenneyfarm.com

WALPOLE MOUNTAIN VIEW WINERY AT BARNETT HILL VINEYARD

(see advertisement on p. 70)
Weekend tastings and tours; reds, whites, blushes, and blends. Mountain vistas from the deck. 114 Barnett Hill Road, Walpole. 603-756-3948; bhvineyard.com

ARTS, HISTORY & CULTURE

Call ahead or visit venue websites for seasonal schedules and fees.

APPLE HILL CENTER FOR CHAMBER MUSIC

Nonprofit organization; resident quartet performing and teaching musicians worldwide. 410 Apple Hill Road, Nelson. 603-847-3371; applehill.org

BARRETT HOUSE/FOREST HALL

Open the second and fourth Saturdays of the month, June–October 15. 79 Main St., New Ipswich. 617-994-6675; historicnewengland.org/historic-properties/homes/barrett-house

CATHEDRAL OF THE PINES

Memorial honoring the past while promoting peace and interfaith understanding. 10 Hale Hill Road, Rindge. 603-899-3300; cathedralofthepines.org

You'll find small-town charm, friendly old-fashioned service, and great shopping in Peterborough's compact downtown. Don't miss the excellent Toadstool Bookshop, the Sharon Arts galleries, and all the other boutiques along Grove Street, Main Street, and Depot Square.



CHESHIRE CHILDREN'S MUSEUM

For families with children up to age 10; all exhibits are hands-on. *Colony Mill Market-place, Keene. 603-903-1800; cheshirechildrensmuseum.org*

CHESHIREMEN CHORUS

Keene chapter of the Barber-shop Harmony Society, enriching lives through singing. Visitors welcome. *23 Central Square, Keene. 877-312-7467; cheshiremen.org*

COHEN CENTER FOR HOLOCAUST & GENOCIDE STUDIES

Education center dedicated to the memory and study of the Holocaust and genocide. *Keene State College, Keene. 603-358-2490; keene.edu/academics/ah/cchgs*

COLONIAL THEATRE GROUP
(see advertisement on p. 71)
Last remaining historic theatre in Keene; listed on the New Hampshire Register of Historic Places. *95 Main St., Keene. 603-352-2033; thecolonial.org*

FITZWILLIAM HISTORICAL SOCIETY

12 unique themed rooms in an 1837 building. Watch for special events; open year-round. *66 Route 119, Fitzwilliam. 603-585-7742; fitzwilliam.org*

FRYE'S MEASURE MILL

Mill museum and gift shop open year-round; listed on the National Register of Historic Places. *12 Frye Mill Road, Wilton. 603-654-6581; fryesmeasuremill.com*

GIBSON PEWTER

Visit the workshop year-round in historic Hillsborough Center. *18 East Washington Road, Hillsborough. 603-464-3410; gibsonpewter.com*

HILLSBOROUGH HERITAGE MUSEUM

Located in the old firehouse; presenting the history of Hillsborough. *5 Central St., Hillsborough. 603-464-3637; hillsboroughhistory.org*

HISTORICAL SOCIETY OF CHESHIRE COUNTY

Educational institution dedicated to collecting and preserving the history of Cheshire County. *246 Main St., Keene. 603-352-1895; hscn.org*

HORATIO COLONY HOUSE MUSEUM

1806 historic home, with original furnishings and fabulous antiques. *199 Main St., Keene. 603-352-0460; horatiocolonymuseum.org*

KEENE STATE COLLEGE FILM SOCIETY

Putnam Arts Lecture Hall, Redfern Arts Center, on Brickyard Pond. *Keene State College, Keene. 603-358-2160; keene.edu/arts/putnam*

MARIPOSA MUSEUM & WORLD CULTURE CENTER

Hands-on museum of folk art with special exhibitions, performances, and educational programs. *26 Main St., Peterborough. 603-924-4555; mariposamuseum.org*

MOCO ARTS

Community-based family organization. *76 Railroad St., Keene. 603-357-2100; moco.org*

MONADNOCK CENTER FOR HISTORY & CULTURE AT THE PETERBOROUGH HISTORICAL SOCIETY

Museum of local history, with changing exhibits and special events throughout the year. *19 Grove St., Peterborough. 603-924-3235; monadnockcenter.org*

MONADNOCK MUSIC

(see advertisement on p. 70)
Summer classical-music festival in July and August, featuring a diverse array of offerings. *2A Concord St., Peterborough. 603-924-7610; monadnockmusic.org*

NEW HAMPSHIRE INSTITUTE OF ART/SHARON ARTS CENTER

Fine-crafts store and fine-art gallery; plus workshops and classes. *20-40 Depot St., Peterborough; 603-924-2787.*

30 Grove St., Peterborough;
603-924-7676. 457 Route 123,
Sharon; 603-924-7256.
nhia.edu/campus-life/
sharon-arts-center

OLD MEETING HOUSE OF FRANCESTOWN

Premier music and wedding
venue. 1 New Boston Road,
Francestown. 603-547-8346;
francestownmeetinghouse.org

PARK THEATRE

(see advertisement on p. 70)
Ropened, the Park Theatre will
present movies, plays, and
concerts year-round. 19 Main
St., Jaffrey. 603-532-7711;
theparktheatre.org

PETERBOROUGH PLAYERS

Professional theatre and a
venue for *The Met: Live in HD*
opera series. 55 Hadley Road,
Peterborough. 603-924-7585;
peterboroughplayers.org

REDFERN ARTS CENTER ON BRICKYARD POND

Presenting concerts, theatre
productions, dance, films, and
art exhibits. Keene State
College, Wyman Way, Keene.
603-358-2168; keene.edu/
arts/redfern

SWANZEY HISTORICAL MUSEUM

Open June–Columbus Day,
10:00–4:00. 720 Swanzey Road
(Route 10), West Swanzey;
town.swanзей.nh.us;
603-352-4579

TERRAPIN GLASSBLOWING STUDIO

(see advertisement on p. 71)
Offering lessons and free
demonstrations. 82 Fitzgerald
Drive, Jaffrey. 603-593-5073;
terrapierglass.com

THORNE-SAGENDORPH ART GALLERY

National and international
visual-arts exhibits, including
traditional New England works
and those by 19th-century
Dublin Art Colony painters.
Keene State College, Wyman
Way, Keene. 603-358-2720;
keene.edu/tsag

TOADSTOOL BOOKSHOPS

(see advertisement on p. 70)
Thousands of titles in stock;
three locations. Colony Mill
Marketplace, Keene; 603-352-
8815. 12 Depot Square, Peter-
borough; 603-924-3543.
Lorden Plaza, Milford;
603-673-1734. toadbooks.com

WALPOLE HISTORICAL SOCIETY

Museum and gift shop open
May–October, Saturdays

12:00–4:00. Main St., Walpole.
603-756-3449; walpolehistory
.org

WYMAN TAVERN MUSEUM

Period house museum repre-
senting 1770 to 1820; on the
National Register of Historic
Places. 339 Main St., Keene.
603-352-1895; hscen.org/
wyman-tavern

ATTRACTIONS & ENTERTAINMENT

Call ahead or visit venue
websites for seasonal
schedules and fees.

ELM CITY RESTAURANT & BREWING

Serving homemade fresh food
and hancrafted beers since
1995. Colony Mill Marketplace,
Keene. 603-355-3335;
elmcitybrewing.com

HANNAH GRIMES MARKETPLACE

(see advertisement on p. 71)
Handcrafted, locally produced
gifts, foods, housewares, and
home décor. 42 Main St., Keene.
603-352-6862; hannahgrimes
marketplace.com

YANKEE LANES

Home to 24 USBC-certified

lanes, all with state-of-the-art
automatic scoring. 477 Park
Ave., Keene. 603-352-5537;
yankeelaneskeene.com

OUTDOOR ACTIVITIES, VENUES & SERVICES

Call ahead or visit venue
websites for seasonal
schedules and fees.

AMAZING GRACE MARINA

Kayak, canoe, standup paddle-
board, fishing boat, sailboat,
and paddleboat rentals on
Contoock River and Powder
Mill Pond. 119 Route 202,
Bennington. 603-371-9044;
amazinggracemarina.com

HORATIO COLONY NATURE PRESERVE

615 acres of woodlands,
streams, and upland swamps,
open to the public daily from
dawn to dusk. Daniel's Hill
Road, Keene. 603-352-0460;
horatiocolonymuseum.org/
preserve/index.php

HUMDINGERS MINI-GOLF

Mini-golf course with gentle
slopes and wide meandering
greens. Suitable for all skill
levels. 850 Marlboro Road
(Route 101), Keene.
603-352-3222; humdingers
minigolf.com

KEENE SWAMP BATS

Member of the New England
Collegiate Baseball League,
honoring the proud tradition
of baseball in Keene. PO Box
160, Keene NH 03431. 603-209-
2336; swampbats.pointstreak
sites.com/view/swampbats

KEV'S KAYAKS

Family-oriented business
specializing in kayak rentals.
311 Route 12, Fitzwilliam.
603-313-9784;
kevskayaks.com

MONADNOCK AVIATION

Providing photo flights and
flight lessons over the beautiful
Monadnock Region. 80 Airport
Road, Keene. 603-357-7600;
monadnockaviation.com

NEW HAMPSHIRE SCHOOL OF FALCONRY

(see advertisement on p. 9)
Demonstrations, classes,
school and conservation

TOP EVENTS

SPRING

Children & the Arts Festival
Peterborough, May 21, 2016
childrenandthearts.org

SUMMER

Rock Swap & Mineral Show
Gilsum, June 25–26, 2016
www.gilsum.org/rockswap

Hillsborough Balloon Festival
(see advertisement on p. 71)
Hillsborough, July 7–10, 2016
603-464-5858; balloonfestival.org

Cheshire Fair
Keene, August 4–7, 2016
603-357-4740;
cheshirefair.org

Festival of Fireworks
Silver Ranch, Jaffrey, August 20, 2016
800-321-5008; atlaspyro.com

Hillsborough Living History Event
(see advertisement on p. 70)
Hillsborough & Hillsborough Center,
August 20–21, 2016
livinghistoryeventnh.com

FALL

Keene Music Festival
(see advertisement on p. 70)
Keene, September 3, 2016
keenemusicfestival.org

Art in the Park
Ashuelot River Park, Keene,
September 3–4, 2016
monadnockareaartists.org

Antrim Home & Harvest Festival
Antrim, September 16–18, 2016
homeandharvest.org

Schnitzelfest
Hillsborough, September 24, 2016
603-464-5858; schnitzelfestnh.org

Fall Family Farm Day
(see advertisement on p. 71)
East Hill Farm, Troy
November 11, 2016
603-242-6495; east-hill-farm.com

WINTER

Currier & Ives Cookie Tour
December 10, 2016
currierandivescookieatour.com

Keene Ice & Snow Festival
(see advertisement on p. 70)
Keene, February 4, 2017
603-352-1303; keenechamber.com

Monadnock Arts Auction
Jaffrey, February 4, 2017
603-532-4549;
jaffreychamber.com

programs; learn to fly a bird or follow a hunt. *Deering.* 603-464-6213; [nhschoolof falconry.com](http://nhschooloffalconry.com)

SILVER RANCH AIRPARK

Twin-engine 200mph business or personal charter flights to your destinations; also local scenic flights. *Jaffrey Airport, 190 Turnpike Road, Jaffrey.* 603-532-8870; silverranchairpark.com

TOUCHSTONE FARM

Committed to helping you achieve your personal riding goals. *818 Putnam Road, Temple.* 603-654-6340; touchstone-farm.org

CAMPGROUNDS

Call ahead or visit venue websites for seasonal schedules and fees.

ASHUELOT RIVER CAMPGROUND

152 Pine St., Swanzey. 603-357-5777; ashuelotriverscampground.com

FOREST LAKE CAMPING GROUND

331 Keene Road (Route 10), Winchester. 603-239-4267; forestlakecampgrounds.com

HINSDALE CAMPGROUND

4 South Road, Hinsdale 603-336-8906; campingnow.com

LAUREL LAKE CAMPGROUND

340 East Lake Road, Fitzwilliam. 603-585-3304; ucampnh.com

OXBOW CAMPGROUND

8 Oxbow Road, Deering. 603-464-5952; oxbowcampground.net

SEVEN MAPLES CAMPGROUND

24 Longview Road, Hancock. 603-525-3321; sevenmaples.com

SHIR-ROY CAMPING AREA

136 Athol Road, Richmond. 603-239-4768; shir-roy.com

STATE LINE CAMPGROUND

850 Route 12 South, Fitzwilliam. 603-585-7726

Set on 100 acres in Bennington, with 25 trails and a 1,000-foot vertical drop, Crotched Mountain offers a variety of challenges for all experience levels, including kids' programs and terrain-based beginners' lessons.



SWANZEY LAKE CAMPING AREA

88 East Shore Road, Swanzey. 603-352-9880; swanzeylake.com

WOODMORE CAMPGROUND & RV PARK

21 Woodmore Drive, Rindge. 603-899-3362; woodmorecampground.com

ALPINE SKI AREAS

Call ahead or visit venue websites for seasonal schedules and fees.

CROTCHED MOUNTAIN SKI & RIDE

Home of southern New Hampshire's only high-speed lift and New England's latest night ski and ride session, "Midnight Madness." *615 Francestown Road, Bennington.* 603-588-3668; crotchedmtn.com

GRANITE GORGE SKI AREA

Affordable fun for all ages. Enjoy the handle tow and chairlift for alpine skiing and snowboarding. *341 Route 9, Keene/Roxbury.* 603-358-5000; granitegorge.com

CROSS-COUNTRY SKI AREAS

Call ahead or visit venue websites for seasonal schedules and fees.

WINDBLOWN CROSS COUNTRY SKIING & SNOWSHOEING

Providing an exceptional ski and snowshoe experience for 41 years. *1180 Turnpike Road, New Ipswich.* 603-878-2869; windblownxc.com

STATE PARKS & HISTORIC SITES

For information on trails, recreational facilities, and overnight camping, visit: nhstateparks.org (see advertisement on p. 125)

ANNETT WAYSIDE PARK

Near Cathedral of the Pines; nice spot for a picnic. Trail offers a pleasant stroll to the reservoir. *271 Cathedral Road, Rindge.* 603-532-8862

CHESTERFIELD GORGE NATURAL AREA

Spans 13 acres; great

opportunities for hiking along the gorge. *Route 9, Chesterfield.* 603-363-8373

FRANKLIN PIERCE HOMESTEAD HISTORIC SITE

Boyhood home of America's 14th president, reflecting gracious and affluent living of the 19th century. *Jct. Routes 9 & 31, Hillsborough.* 603-478-3165

GREENFIELD STATE PARK

Camping, fishing, swimming, and hiking in a popular park. *Route 136, Greenfield.* 603-547-3497

MILLER STATE PARK

Scenic mountain park (Pack Monadnock) with working fire tower, moderate hiking trails to the summit, and great views. *Route 101 East, Peterborough.* 603-924-3672

MONADNOCK STATE PARK

Home of Mount Monadnock, the world's third-most-climbed mountain; camping and cross-country skiing; National Natural Landmark. *Route 124, Jaffrey.* 603-532-8862

PISGAH STATE PARK

Year-round trailheads; more than 13,300 acres of rough forested terrain. *Off Routes 10, 119 & 63, Winchester.* 603-239-8153

RHODODENDRON STATE PARK

Wild rhododendron grove; walking path in New Hampshire's only botanical state park; National Natural Landmark. *Route 119 West, Fitzwilliam.* 603-532-8862

SCENIC BYWAYS

- fhwa.dot.gov/byways/states/NH
- nh.gov/dot/programs/scbp/index.htm
- visithn.gov/what-to-do/scenic-drives/monadnock.aspx

CONNECTICUT RIVER NATIONAL SCENIC BYWAY

Begins at Fourth Connecticut Lake near the Canadian border and follows the river the length of New Hampshire's western border. History, farming heritage, stunning natural beauty. ctriverbyway.org

LIVE FREE and

explore Monadnock



GREATER PETERBOROUGH
CHAMBER OF COMMERCE

Greater Peterborough
Chamber of Commerce
10 Wilton Road
Peterborough, NH 03458
www.peterboroughchamber.com
• PETERBOROUGH •



Wine Tastings!

Poocham Hill Winery
www.poochamwinery.com
• WESTMORELAND •

Walpole Mountain View Winery
www.bhvineyard.com
• WALPOLE •



- Historic Main Street Boutique Hotel
- Two Level Loft Suites Available

www.fairfieldinnkeene.com
30 Main St. | 603.357.7070
• KEENE •



- Complimentary Breakfast
- Indoor Pool & Fitness Room

holidayinnexpress.com/keenenh
175 Key Road | 603.352.7616
• KEENE •



*Experience the arts
up close.*

www.monadnockartsalive.org
www.discovermonadnock.com



*Symphonic and chamber music,
opera, and solo recitals
in historic venues.*

www.monadnockmusic.org
• THROUGHOUT THE REGION •



The Toadstool Bookshops
www.toadbooks.com
• KEENE, PETERBOROUGH, MILFORD •



The Park Theatre
www.theparktheatre.org
• JAFFREY •



Hillsborough Living History
www.livinghistoryeventnh.com
• HILLSBOROUGH •



www.daysinnkeene.com
FEATURING THE REGION'S FAIRS & FESTIVALS



Covered Bridges
• SWANZEY, WINCHESTER AND
GREENFIELD/HANCOCK •



Keene Ice & Snow Festival
1st Sat. in Feb. ~ Follow us on FB
• KEENE •





Hillsborough Balloon Festival & Fair
www.balloonfestival.org
 • HILLSBOROUGH •

The HANCOCK INN



FINE DINING & LODGING
 603 ♦ 525 ♦ 3318

The COLONIAL Theatre



Live Entertainment & Fine Film • 95 Main Street, Keene, NH
 Tickets 603/352-2033 • TheColonial.org



Cozy Accommodations Year-round
www.jackdanielsinn.com
 • PETERBOROUGH •

Find the Hidden Treasures
 of the Monadnock Region at
MonadnockTravel.com

and then Plan a Visit to NH!

Cherished memories...for families & friends!
 Historic New England Villages, Extraordinary Scenery,
 Cultural and Heritage Arts,
 Shopping, Dining, Hiking,
 Fairs, Skiing & More.



Inquiries:
monadnocktravel@yahoo.com [Find us on Facebook](#)
www.MonadnockTravel.com



• Downtown Convenience
 • Event Space for up to 250

keenecourtyard.com
 75 Railroad St. | 603.354.7900
 • KEENE •



Terrapin Glassblowing Studio
www.terrapinglass.com
 • JAFFREY •



Parker's Maple Barn
www.parkersmaplebar.com
 • MASON •

LOCALLY MADE!
 LOCALLY GROWN!

HANNAH GRIMES
 Marketplace
 Hand-Made, Hand-Grown, Hand-Selected.

www.hannahgrimesmarketplace.com
 • KEENE •



Best Western Plus, Keene
www.bestwestern.com
 • KEENE •



Monadnock Region Farmers Markets
 • VARIOUS TOWNS IN THE REGION •



The Inn at East Hill Farm
www.east-hill-farm.com
 • TROY •

Visit www.monadnocktravel/explore

► BED & BREAKFASTS/INNS

	LOCATION	AVERAGE RATE # OF UNITS	FOOD SERVICE	ACCESSIBLE	INTERNET	PET-FRIENDLY	POOL	SPA
ALYSON'S ORCHARD Jct. 57 Alyson's Lane & Route 12, Walpole 603-756-9800; alysonsorchard.com	M	4	☺	♿	📶	🐕	♨️	
ASHBURN HOUSE 20 Upper Troy Road, Fitzwilliam 603-585-7198; ashburnhouse.net	D	\$\$\$ 3	☺		📶			
AUK'S NEST BED & BREAKFAST 204 East Road, Temple 603-878-3443		4	☺		📶	🐕		
BENJAMIN PRESCOTT INN 433 Turnpike Road, Jaffrey 603-532-6637; benjaminprescottinn.com	M	10	☺		📶			
BIRCHWOOD INN & TAVERN 340 Route 45, Temple 603-878-3285; thebirchwoodinn.com	D	\$\$\$ 7	☺		📶			
BRIDGES INN AT WHITCOMB HOUSE 27 Main St., West Swanzey 603-357-6624; bridgesinn.com		5	☺		📶			
CARRIAGE BARN BED & BREAKFAST 358 Main St., Keene 603-357-3812; carriagebarn.com	D	\$\$\$ 4	☺		📶			
CHESTERFIELD INN 20 Cross Road, West Chesterfield 603-256-3211; chesterfieldinn.com		\$\$\$ 15	☺	♿	📶	🐕		
COLONY HOUSE BED & BREAKFAST 104 West St., Keene 603-352-0215; colonyhouse104.com	D	\$\$\$	☺		📶			
CURRIER'S HOUSE 5 Harkness Road, Jaffrey 603-532-7670; thecurriershouse.com	M	3	☺		📶			
FITZWILLIAM INN 62 Route 119 West, Fitzwilliam 603-585-9000; fitzwilliaminn.com		\$\$\$ 6	☺	♿	📶			
GREENFIELD INN 749 Forest Road, Greenfield 603-547-6327; greenfieldinn.com	D	9	☺	♿	📶		♨️	💧
HANCOCK INN (see advertisement on p. 71) 33 Main St., Hancock 603-525-3318; hancockinn.com		14	☺		📶	🐕		
HARRISVILLE INN 797 Chesham Road, Harrisville 603-827-3163; harrisvilleinn.com	M	5	☺		📶		♨️	
HERBAN LIVING FARM & BED & BREAKFAST 242 General Miller Highway, Temple 603-878-0459; herbanlivingbandb.com			☺	♿	📶	🐕		

INN AT CROTCHED MOUNTAIN 534 Mountain Road, Franconia 603-588-6840; innatcrotchedmt.com	M	13	☺	♿		🐕	♨️	
INN OF THE TARTAN FOX 350 Old Homestead Highway, Swanzey 603-357-9308; tartanfox.com		4	☺	♿	📶			
INN AT VALLEY FARMS B&B, COTTAGES & VACATION FARMHOUSE 633 Wentworth Road, Walpole 603-756-2855; innatvalleyfarms.com	M	\$\$\$ 6	☺	♿	📶			
LITTLE RIVER B&B 184 Union St., Peterborough 603-924-3280; littleriverbedandbreakfast.com	R	4	☺		📶			
MAPLEHURST INN 67 Main St., Antrim 603-588-8000	D	14	☺	♿	📶	🐕	♨️	
MONADNOCK INN 379 Main St., Jaffrey 603-532-7800; monadnockinn.com	D	\$\$\$ 11	☺		📶			
PEEP-WILLOW FARM 51 Bixby St., Marlborough 603-876-3807; peepwillowfarm.com	M	\$ 3	☺		📶	🐕		
STONEWALL FARM BED & BREAKFAST 235 Windsor Road, Hillsborough 603-478-1947; stonewallfarmbedandbreakfast.com		\$\$\$ 5	☺		📶			
UPLANDS INN 4 Miltmore Road, Antrim 603-588-2407; uplands-inn.com	M	\$\$\$	☺		📶			
WOODBOUND INN 247 Woodbound Road, Rindge 603-532-8341; woodbound.com	L	\$\$\$ 50	☺	♿		🐕		
► HOTELS & MOTELS								
1830 HOUSE MOTEL 626 West Main St., Hillsborough 603-478-3135		13		♿	📶	🐕		
BEST WESTERN PLUS SOVEREIGN HOTEL (see advertisement on p. 71) 401 Winchester St., Keene 603-357-3038; bestwestern.com/keene		131	☺	♿	📶	🐕	♨️	

KEY

LOCATION		AVERAGE DAILY RATE	FOOD SERVICE	♿
DOWNTOWN	D	\$ under \$75	HANDICAPPED	♿
WATERFRONT	W	\$\$\$ \$76-\$150	ACCESSIBLE	♿
RIVERFRONT	R	\$\$\$ \$151-\$225	INTERNET ACCESS	📶
LAKE VIEW	L	\$\$\$\$ \$226-\$300	PET-FRIENDLY	🐕
MOUNTAIN VIEW	M	\$\$\$\$\$ \$301 & up	POOL	♨️
OCEAN VIEW	O		SPA ON SITE	💧


	LOCATION	AVERAGE RATE	# OF UNITS	FOOD SERVICE	ACCESSIBLE	INTERNET	PET-FRIENDLY	POOL	SPA
COACH & FOUR MOTOR INN 755 Monadnock Highway, East Swanzey 603-357-3705	M				♿				
COURTYARD MARRIOTT DOWNTOWN KEENE (see advertisement on p. 71) 75 Railroad St., Keene 603-354-7900; marriott.com/hotels/travel/mhdt-courtyard-keene-downtown	D	\$\$\$		☺	♿	📶	🐕	🏊	
DAYS INN KEENE (see advertisement on p. 70) 3 Ashbrook Road, Keene. 603-352-9780; daysinn.com/hotels/new-hampshire/keene/days-inn-keene-nh/hotel-overview	D	60	☺	♿	📶	🐕			
FAIRFIELD INN & SUITES MARRIOTT KEENE DOWNTOWN (see advertisement on p. 70) 30 Main St., Keene. 603-357-7070; fairfieldinnkeene.com	D	40	☺	♿	📶	🐕			
HOLIDAY INN EXPRESS KEENE (see advertisement on p. 70) 175 Key Road, Keene 603-352-7616; hiexpress.com/keenenh		\$\$\$		☺	♿	📶	🐕	🏊	
JACK DANIELS MOTOR INN (see advertisement on p. 71) 80 Concord St., Peterborough 603-924-7548; jackdanielsinn.com	D	\$\$	17	☺	♿	📶	🐕		
RIVERSIDE HOTEL 20 Riverside Drive, West Chesterfield 603-256-4200; riversidehotelnh.com	R		34	☺	♿	📶			♨
▶ LODGES, CABINS & COTTAGES									
LAKE SPOFFORD CABINS 17 Tyler Road, Spofford 603-363-8028	W	\$\$\$ \$\$\$\$ \$\$\$\$\$			♿	📶			
▶ RESORTS									
CROTCHED MOUNTAIN RESORT 740 2nd NH Turnpike North, Franconia 603-588-2000; shellhospitality.com/crotched-mountain-resort	M		20	☺		📶			
INN AT EAST HILL FARM (see advertisement on p. 71) 460 Monadnock St., Troy 603-242-6495; east-hill-farm.com	M	70	☺	♿	📶	📶	🐕	🏊	

The region's annual Festival of Fireworks, produced by Atlas PyroVision, a Jaffrey company, is a brilliant show and a favorite event for both local folks and summer visitors. This year's festival will be held August 20 at Silver Ranch Airpark in Jaffrey.





5 Perfect Days
LAKES



Sparkly fun is a treasured
summer tradition on
Lake Wentworth
in Wolfeboro.

A s home to Lake Winnepesaukee, the state's largest lake, plus 250 more bodies of water bordered by the White Mountains to the north, it's easy to see why the Lakes Region is a popular destination for escape, adventure, and relaxation. Whether it's the thrill of paddling under a full moon, taking in the views from the top of the region's mountains, or ending the day at a well-appointed shoreside inn with the call of the loons as your lullaby, just one visit will keep you coming back for more.

■ DAY 1 THE GREAT OUTDOORS: PLYMOUTH & RUMNEY

SEE: Ready for adventure? First, brush up on Granite State history by browsing the exhibits and collections at the **Museum of the White Mountains** (free admission) at **Plymouth State University**. Then, enjoy the views from **Rattlesnake Mountain** in nearby Rumney (it's especially popular with rock climbers), or rent bikes from **Rhino Bike Works** and pedal around Plymouth. In the evening, a show at the **Flying Monkey Movie House & Performance Center** or Plymouth State's **Silver Center for the Arts** makes the perfect ending to a busy day.

SHOP: **Plymouth Ski & Sports** has everything you'll need for a day of outdoor fun, from boots and skis to outerwear and helmets, plus seasonal rentals like kayaks and canoes.

EAT: Plymouth's **Café Monte Alto** serves up a fine roster of coffees, teas, and baked goods, while **Chase Street Market** has everything you'll need to build the perfect picnic—from snacks and salads to made-to-order sandwiches and even a selection of wines.

STAY: Get a good night's rest (and a massage, perhaps?) at Plymouth's **Common Man Inn & Spa**, a centrally located Adirondack-style lodging housed in a renovated baseball-bat factory. Or opt for a historic 1835 B&B experience at the **Federal House Inn**.

GEORGE DISARIO

DAY 2

TAKING IT EASY: TAMWORTH, CHOCORUA & SANDWICH

SEE: Take a trip back in time with a visit to Tamworth's **Remick Country Doctor Museum & Farm**, celebrating 200 years of rural life, or tap into your adventurous side in Chocorua when you try out **Monkey Trunks'** ropes course and zipline. Seeking a slower pace? The **Chinook Trail** (Route 113A out of Tamworth) offers lovely views north to Mount Chocorua in the Whites. On summer evenings in Tamworth, enjoy a performance by **The Barnstormers**, the oldest professional summer-stock theatre in the country.

SHOP: The **Tamworth Lyceum**, named by *Country Living* as a "souped-up" general store worth visiting, serves up fair-trade coffee, baked goods, and a selection of thoughtful gifts and locally sourced products.

EAT: For hearty fare, head to **Rosie's** in Tamworth for stick-to-your-ribs breakfast and lunch dishes, like homemade corned-beef hash, omelets, burgers, and clubs.

STAY: End the day in a historic B&B like Tamworth's peaceful **Highland**



Heritage Farm
Pancake House,
Sanbornton

House, an 18th-century sea captain's home, or the Federal **Jonathan Beede House** in nearby Center Sandwich, with access to **Squam Lake**. Or pitch your tent in Tamworth's **White Lake State Park**, a dream spot for long days of picnicking, swimming, loon watching, trout fishing, and boating.

DAY 3

PRISTINE WATERS: HEBRON, BRISTOL, ALEXANDRIA & BRIDGEWATER

SEE: Admire the wildlife on the north shore of **Newfound Lake** by trail or canoe when you visit the **Newfound Audubon Center** in Hebron. Or take a dip at **Wellington State Park** in Bristol, home of the largest freshwater swimming beach in the state-park system.

SHOP: At **Cardigan Mountain Orchard** in Alexandria, you'll find an old-fashioned country store selling local produce and handmade gifts, homemade cider doughnuts in the café, plus (last but not least) the chance to pick your own from more than 15 apple varieties to take home.

EAT: Head to the casual dining room at **The Big Catch** in Bristol for a



M/S Mount Washington,
Lake Winnepesaukee

A perfect summer day on Winnepesaukee: A boater's best friend hitches a ride across the lake.



260+

BY MOST ESTIMATES, MORE THAN 260 ISLANDS, TOTALING OVER 5,300 ACRES OF LAND, DOT LAKE WINNEPESAUKEE. LONG ISLAND, THE LARGEST LAND MASS, MEASURES 1,186 ACRES.

basket of fried clams and lobster rolls with waterfront views.

STAY: If you're ready for another dip, **The Inn on Newfound Lake** in Bridgewater overlooks the water, with a sandy beach across the street, while the grand Victorian-era **Henry Whipple House B&B** in Bristol offers cozy, historic charm plus breakfast.

DAY 4

LAKESIDE VIEWS: WOLFEBORO & TUFTONBORO

SEE: Start the day on a historic note at Wolfeboro's **New Hampshire Boat Museum** to browse a display of classic vessels, or head to the **Wright**



Museum of WWII to peruse an impressive collection of memorabilia and artifacts. On the water, the **M/S Mount Washington** features seasonal cruises to Weirs Beach, while **Full Moon Paddleboard** offers lessons and rentals.

SHOP: Offering everything from the daily news and snacks to home décor, tableware, and children's toys, **Black's Paper & Gifts** has been supplying Wolfeboro with souvenirs and necessities since 1946.

EAT: Wolfeboro's **Full Belli Deli** is a popular downtown spot for lunch-time sandwiches and salads, while **Mise en Place** offers a French-American menu for an elegant evening out. Follow it up with a jaunt to **Bailey's Bubble** for an ice-cream cone or cup—a local summer tradition.

STAY: The **Wolfeboro Inn** is a polished downtown hotel with top-notch amenities, but if you're looking for an extended stay, the **Pow-Wow Lodges & Motel** on **Mirror Lake** in nearby Tuftonboro will tuck you into your own private cottage.

■ DAY 5 TOWN & COUNTRY: LACONIA, MEREDITH, TILTON & SANBORNTON

SEE: **Weirs Beach** on Winni's south shore in Laconia offers classic fun, complete with a sandy beach, a boardwalk, arcades (**Funspot** has been taking tokens since 1952), waterslides, a drive-in theatre, and bustling nightlife.



SHOP: Need a classy souvenir?

Hermit Woods Winery in Meredith, on Winni's western shore, features a tasting room to help you choose the perfect bottle. West of Winnisquam Lake, score a few deals at the **Tanger Outlets** in Tilton, a shopper's paradise with more than 50 favorite name-brand and designer stores.

EAT: Tilton's own **Tilt'n Diner** serves up comfort food in a retro '50s setting, or enjoy a rural pace at **Heritage Farm Pancake House** in Sanborn-ton, where platters of flapjacks are topped with the farm's own pure maple syrup. In Meredith, grab a quick bite at **George's Diner**, a local favorite for hearty home cooking. For dinner, Meredith's **Lakehouse Grille** at **Mill Falls** offers an Adirondack-style dining room with lake views.

STAY: Luxurious comfort awaits at **Church Landing** at **Mill Falls**, where each guestroom boasts a fireplace and Winnepesaukee views.

In Sanborn-ton, the water-side **Lake House at Ferry Point Inn** offers 10 comfortable rooms, while the **Lake Opechee Inn & Spa** in a renovated Laconia mill tempts with gas-fireplaced rooms, fine dining, and luxe skin-care treatments.

ART MEETS NATURE

MARK
YOUR
CALENDAR

AUGUST 27-28, 2016

Featuring quality pieces from more than 80 artists and artisans, the **Lakes Region Fine Arts & Crafts Festival** takes place on the western shore of Lake Winnepesaukee in Meredith. Main Street is closed off for the juried exhibition and sale; along with a lively roster of music and entertainment (not to mention the lovely lake views), you'll have no trouble filling an entire weekend's worth of fun.

VISITOR INFORMATION & RESOURCES

- **Baker Valley Chamber of Commerce**
Rumney
603-786-9835;
bakervalleychamber.org
- **Barrington Chamber of Commerce**
125 Route 125, Barrington
603-664-2200;
barringtonchamber.org
- **Central New Hampshire Chamber of Commerce**
603-726-3804; centralnh.org
- **Greater Ossipee Area Chamber of Commerce**
86 Main St., Center Ossipee
866-683-6295;
ossipeevalley.org
- **Lakes Region Bed & Breakfast Association**
30 Lower Smith Road, Sanbornton
603-528-1990; lrbb.com
- **Lakes Region Chamber of Commerce**
383 South Main St., Laconia
603-524-5531;
lakesregionchamber.org
- **Lakes Region Tourism Association**
(see advertisement on p. 93)
61 Laconia Road, Tilton
603-286-8008;
lakesregion.org

- **Meredith Area Chamber of Commerce**
272 Daniel Webster Highway, Meredith
877-279-6121;
meredithareachamber.com
- **Sanbornton Welcome & Information Center**
I-93 Southbound, Sanbornton
603-286-4650
- **Sandwich Business Group**
12 Main St., Center Sandwich
603-284-6888;
discoversandwich.com
- **Squam Lakes Association**
534 Route 3, Holderness
603-968-7336; squamlakes.org
- **Weirs Beach Online Guidebook**
Weirs Beach
603-366-4494; weirsbeach.com
- **Wolfeboro Area Chamber of Commerce**
32 Central Ave., Wolfeboro
800-516-5324;
wolfeborochamber.com

AGRICULTURE & FAMILY FARM ATTRACTIONS

Call ahead or visit venue websites for information on seasonal schedules and fees.

- BEANS & GREENS FARM**
Historic barn selling the farm's own fresh produce, plus a deli with sandwiches, paninis, salads, baked goods, and more. 245 Intervale Road, Gilford. 603-293-2853; beansandgreensfarm.com
- BERRYBOGG FARM**
Pick-your-own blueberry farm, in operation more than 30 years. 650 Province Road, Strafford. 603-664-2100; berryboggfarm.com
- BERRYKNOLL**
Pick-your-own blueberries,

- black currants, red currants, and gooseberries. 67 Old Portland Road, Eaton Center. 603-447-4844; berryknoll.com
- BIG ROCK GOAT FARM**
Family-run farm producing homemade, all-natural soaps and lotions in a wide range of scents. 3699 Rumney Route 25, Rumney. 603-786-7704; BigRockGoatFarm.com
- BLY FARM**
Annuals, perennials, herbs, veggies, fresh fruits, pumpkins, mums, cut flowers, locally made jams and jellies, and much more. 620 Center St., Wolfeboro. 603-569-1411
- BOOTY FAMILY FARM**
Certified organic vegetables, maple syrup, strawberries, etc. 610 Mount Israel Road, Center

Sandwich. 603-284-7163; bootyfamilyfarm.blogspot.com

BUTTERNUT FARM

Pick-your-own farm offering a variety of seasonal fruits from mid-June through early November. 195 Meaderboro Road, Farmington. 603-335-4705; butternutfarm.net

CARDIGAN MOUNTAIN ORCHARD

Pick-your-own apples, home-made jams, special apple butter, sweet cider, pumpkins, and more. 1540 Mount Cardigan Road, Alexandria. 603-744-2248; cardiganmtnorchard.com

FERNWOOD FARM

Certified organic producer of specialty cut flowers. 50 Hawkins Lane, Gilmanton. 603-435-8322; fernwoodfarmllc.com

GLOVE HOLLOW CHRISTMAS TREE FARM

Visit this 435-acre farm with 80,000-plus trees. Take I-93N, exit 24; go north on Route 3 for 3.1 miles; on right. 395 Daniel Webster Highway, Plymouth. 603-520-9096; glovehollow.com

HERITAGE FARM

Farm-fresh family-style breakfasts; wagon rides, free tours, maple syrup, petting farm, and gift shop. 16 Parker Hill Road, Sanbornton. 603-524-5400; heritagefarmpancakehouse.com

HERMIT WOODS WINERY

Small boutique winery and meadery. Open year-round. 72 Main St., Meredith. 603-253-7968; hermitwoods.com

LONGHAUL FARM ON SQUAM LAKE

Producing healthy, locally sourced foods for the community. Route 113, Holderness. 603-968-9381; longhaulfarm.com

LONGVIEW FARM

Farm stand open June to October, offering fresh fruits and vegetables. 175 Quincy Road, Plymouth. 603-536-3823; longviewfarmnh.com

MCKENZIE'S FARM

Offering June tomatoes, pick-your-own raspberries, peaches,

apples, and cider doughnuts. 71 Northeast Pond Road, Milton. 603-652-9400; mckenziefarm.com

MOULTON FARM

Sustainably grown produce, delicious food, baked goods, and more, including a fall corn maze. 18 Quarry Road (off Route 25), Meredith. 603-279-3915; moultonfarm.com

MUEHLKE FAMILY TREE FARM

Christmas trees available from the first weekend in November to Christmas, Saturdays and Sundays 9:00–4:00. 320 Belknap Mountain Road, Gilford. 603-524-9507; MuehlkeFamilyTreeFarm.com

NEW HAMPSHIRE FARM MUSEUM

Visit this historic working farm and museum set on 50 acres of fields and forest. 1305 White Mountain Highway (Route 125), Milton. 603-652-7840; farmmuseum.org

OLKKOLA MAPLE FARM

Grade A maple syrup and much more; decorative gift bottles, pancake mix, and other maple products. 30 Walker Hill Road, Ossipee. 603-539-4072; olkkolafarm.com

PRESCOTT FARM ENVIRONMENTAL EDUCATION CENTER

160-acre historic family farm offering hiking trails, wild-life viewing, vintage barn, and gardens. 928 White Oaks Road, Laconia. 603-366-5695; prescottfarm.org

SANDWICH CREAMERY

Cheese and ice cream, small petting zoo, and flower garden. 130 Hannah Road, North Sandwich. 603-284-6675; sandwichcreamery.com

SMITH FARM STAND

Farm-grown raspberries and farm-produced maple syrup. Pick-your-own berries available. 15 Smith Farm Road, Gilford. 603-524-7673; facebook.com/pages/Smith-Farm-Stand/212861950622

STICKS & STONES FARM

Family-owned and -operated hydroponic farm. 107 White Oak Road, Center Barnstead.

"Where lasting memories are made."



Start Planning Your Adventure....



"I haven't had this much fun since I went away to camp as a kid. We're enjoying all that Purity Spring Resort has to offer, from waterskiing to guided hikes, kayak tours to canoeing, the memories we'll take home will last a lifetime! I can't wait to come back again!"

Est. 1911
Purity Spring Resort

Celebrating over 100 Years of Family Traditions!

PuritySpring.com East Madison, NH (800) 373-3754

603-776-8989; sticksandstonesfarm.net

STONE BROOK HILL FARM

Blueberry and apple farm: pick-your-own or fresh-picked. Beautiful lake and mountain views. 128 Glidden Road, Gilford. 603-293-4300; stonebrookhillfarm.com

TARBIN GARDENS

English-style gardens with ponds, tropical house, exotic animals. English cream tea 1:00–5:00 pm June–September. 321 Salisbury Road, Franklin. 603-934-3518; tarbingardens.com

TURKEY STREET MAPLES

Sugarhouse: true dooryard wood-fired sugaring operation. 673 Turkey St., Chocorua. 603-323-9320; turkeystreetmaples.com

WALKER FARM

Fresh vegetables, maple syrup, cheese, flowers, pumpkins, squash, and fall items. 2760 Smith River Road, Bristol. 603-744-8459; facebook.com/Walker-Farm-121111001773

WARREN FARM

Grass-fed, pastured meat; plus vegetables and cut-your-own and pre-cut Christmas trees. 71 Warren Road, Barrington. 603-868-2001; warrenfarmnh.com

ARTS, HISTORY & CULTURE

Call ahead or visit venue websites for information on seasonal schedules and fees.

AMERICAN POLICE MOTORCYCLE MUSEUM

More than 7,000 square feet of exhibits. 194 Daniel Webster Highway, Meredith. 603-279-6387; americanpolicecyclingmuseum.com

ART ESCAPE

Pottery and fused-glass studio and classes. 371 Union Ave., Laconia. 603-527-2529; artescapenh.com

ARTS COLLABORATIVE

Gallery and teaching studios; fine handcrafted home furnishings and art classes. 5 Winona Road, Meredith. 603-279-5492; theartscollaborative.net

ASHLAND HISTORICAL SOCIETY

Devoted to the history of Ash-

land; operates three museums. 14 Pleasant St., Ashland. 603-968-7716; ashlandnh.org

ASHLAND RAILROAD STATION MUSEUM

Historic 1869 railroad station, remodeled in 1891; museum of railroad history and artifacts. 69 Depot St. (Route 132), Ashland. 603-968-7716; ashlandnh.org

BARNSTORMERS THEATRE

New England's oldest professional summer-stock theatre, open July and August. 104 Main St., Tamworth. 603-323-8500; barnstormerstheatre.org

CARPENTER MUSEUM OF ANTIQUE OUTBOARD MOTORS

Exhibits on the history of outboard motorboating and associated memorabilia. PO Box 459, Gilmanton NH 03237. 603-707-4611

CASTLE IN THE CLOUDS

Iconic 1914 Arts & Crafts mansion on a 5,500-acre mountaintop estate. Tours, hiking, dining. 455 Old Mountain Road, Moultonborough. 603-476-5900; castleinthecLOUDS.org

CENTER SANDWICH LEAGUE RETAIL GALLERY

(see advertisement on p. 103) On the town green, a League of New Hampshire Craftsman shop, featuring fine crafts, including pottery, prints, wood, glass, jewelry, metal, stone, basketry, fiber arts, and more. 32 Main St., On the Green, Center Sandwich. 603-284-6831; nhcrafts.org/center-sandwich

CLARK HOUSE MUSEUM

Complete tour of an authentically furnished house, built in 1778. South Main St., Wolfeboro. 603-569-4997; wolfeborohistoricalsociety.org

FLYING MONKEY MOVIE HOUSE & PERFORMANCE CENTER

Intimate state-of-the-art venue for live performances and films. Tables available for dinner. 39 Main St., Plymouth. 603-536-2551; flyingmonkeynh.com

FRANKLIN OPERA HOUSE

Check the Web site for current shows. 316 Central St., Franklin. 603-934-1901; franklinoperahouse.org

GILMANTON HISTORICAL SOCIETY

Offering a Summer Program Series, open to the public May through September at 7:00 p.m. Gilmanton Town Hall, Gilmanton. 603-267-6098; gilmantonnh.org

HISTORIC BELKNAP MILL

Industrial museum and cultural center, with hydropower and sock-knitting machine exhibits. 25 Beacon St. East, Laconia. 603-524-8813; belknappmill.org

INTERLAKES SUMMER THEATRE

Professional theatre presenting Broadway-style musicals. 1 Laker Lane (off Route 25), Meredith. 603-707-6035; interlakes theatre.com

LACONIA HISTORICAL & MUSEUM SOCIETY

Providing exhibitions and educational programs on the history and culture of the city of Laconia. 695 Main St., Laconia. 603-527-1278; laconiahistorical.org

LAKE WINNIPESAUKEE MUSEUM

Experience the history and heritage of Lake Winni-

TOP EVENTS

SPRING

Winni Derby

Center Harbor, May 13–15, 2016
603-848-3474; winniderby.com

SUMMER

Laconia Motorcycle Week

Laconia, June 11–19, 2016
603-366-2000; laconiamcweek.com

New Hampshire Music Festival

Plymouth & Gilford,
July 5–August 4, 2016
603-535-2787; nhmf.org

Soulfest

Gunstock Mountain Resort, Gilford
August 4–6, 2016
978-346-4577; thesoulfest.com

Woods, Water & Wildlife Festival

Branch Hill Farm, Milton Mills,
August 6, 2016
603-473-2020; mmrg.info

Lakes Region Fine Arts & Crafts Festival

Meredith, August 27–28, 2016
603-279-6121;
meredithareachamber.com

Timberman Triathlon

Gilford, August 21, 2016
ironman.com/triathlon/events/americas/ironman-70.3/timberman.aspx#axzz3zbqAjrJg

FALL

Autumn Craft Festival

Mill Falls Marketplace,
Meredith, October 1–2, 2016
603-332-2616; castleberryfairs.com

Sandwich Fair

Center Sandwich, October 8–10, 2016
603-284-7062; thesandwichfair.com

Annual Family Halloween Party
(see advertisement on p. 85)
FunSpot, Weirs Beach, October 2016
(date TBD). 603-366-4377;
funspotnh.com

Pumpkin Festival

Laconia, October 2016 (date TBD)
603-524-5531;
pumpkinfestival2016.org

Lakes Region Holiday Arts & Crafts Fair

Belmont, November 26–27, 2016
603-528-4014; joycescraftshows.com

WINTER

Winter Bird Banding

(see advertisement on p. 91)
Squam Lakes Natural Science Center, Holderness, February 2017 (date TBD)
603-968-7194; nhnature.org

Great Meredith Rotary Fishing Derby

Meredith, February 2017 (dates TBD)
meredithrotary.com

Laconia Sled Dog Derby

Laconia, February 2017 (dates TBD);
lsdc.org

pesaukee. Free admission; open year-round. 503 North Endicott St. (Route 3), Weirs Beach. 603-366-5950; lwhs.us

LAKES REGION SYMPHONY ORCHESTRA

Classics and pops-style repertoire November, December, March, and May. Affordable tickets. Most performances at Interlakes Auditorium, Meredith. 603-496-5690; lrso.org

LITTLE CHURCH THEATER

Performances, plays, concerts, dances, and special events throughout the summer. 40 Route 113, Holderness. 603-968-2250; littlechurchtheater.com

LONGYEAR MUSEUM/ MARY BAKER EDDY HISTORIC HOME

Tour the 1860-62 home of Mary Baker Eddy, founder of Christian Science. 58 Stinson Lake Road, Rumney. 603-786-9943; longyear.org

MEREDITH CHILDREN'S MUSEUM

Hands-on and creative exhibits; family entertainment. Learning at the museum is full of surprises! 28 Lang St., Meredith. 603-279-6307; meredithchildrensmuseum.com

MEREDITH HISTORICAL SOCIETY

Maintaining a collection of historical documents, artifacts, manuscripts, and memorabilia. 45 Main St., Meredith. 603-279-1190; mhsweb.org

MUSEUM OF THE WHITE MOUNTAINS

Preserving and promoting the history, culture, and ecology of the region. 34 Highland St., Plymouth. 603-535-3210; plymouth.edu/museum-of-the-white-mountains

NEW HAMPSHIRE BOAT MUSEUM

Extensive changing exhibits on New Hampshire's boating heritage on its lakes and rivers. 399 Center St. (Route 28/109 North),

Wolfeboro. 603-569-4554; nhbm.org

NORTHEASTERN BALLET THEATRE

New Hampshire's premier dance company. 26 Glendon St., Wolfeboro. 603-834-8834; northeasternballet.org

PAULINE E. GLIDDEN TOY MUSEUM

Five rooms of antique toys; open July and August Thursday and Friday, 10:00-2:00. 49 Main St., Ashland. 603-968-7289; ashlandnh.org

PEPI HERRMANN CRYSTAL

Glass museum; lectures, tours, and demonstrations of crystal cutting. 3 Waterford Place, Gilford. 603-528-1020; handcut.com

PLYMOUTH HISTORICAL SOCIETY MUSEUM

Free admission. Court St., Plymouth. 603-536-2337; plymouthnh-historicalsociety.org

REMICK COUNTRY DOCTOR MUSEUM & FARM

(see advertisement on p. 93) Explore more than 200 years of rural living through the lives of two country doctors and the land they settled. 58 Cleveland Hill Road, Tamworth. 603-323-7591; remickmuseum.org

RUMNEY HISTORICAL SOCIETY

Preserving, maintaining, and displaying materials and exhibits on the history of Rumney. Old Rumney Town Hall, Rumney. 603-786-9291; rumneynh.org

SANBORNTON HISTORICAL SOCIETY

Promoting interest in the history of Sanbornton. 520 Sanborn Road (Route 132), Sanbornton. 603-286-7227; lanetavern.org

SANDWICH HISTORICAL SOCIETY

Elisha Marston House museum and gift shop, open late June to early October, Wednesday-

Life is better at the lake.



Shop here.



Dine here.



Relax here.



Sleep here.

4 Inns . 12 Shops . 5 Restaurants . Cascade Spa . Lake Winnepesaukee
Mill Falls at the Lake . 312 Daniel Webster Highway . Meredith, NH . (800) 622-6455 . millfalls.com



In Moultonborough, the Arts & Crafts-style mansion and 5,500-acre Lucknow Estate, now known as “Castle in the Clouds,” built in 1913–14, offers gorgeous views of Lake Winnepesaukee and the Ossipee Mountains. Today’s visitors may enjoy hiking, horseback riding, tours, special events, and lunch at the Carriage House Restaurant.

Saturday 10:00–4:00. 4 Maple St., Center Sandwich. 603-284-6269; sandwichhistorical.org

SILVER CENTER FOR THE ARTS

Performing and visual arts year-round; professional guest artists and student and faculty performances. 114 Main St., Plymouth. 603-535-2787; silver.plymouth.edu

VILLAGE PLAYERS

Volunteer nonprofit community theatre; four productions per year. 51 Glendon St., Wolfeboro. 603-569-9656; village-players.com

WAKEFIELD HERITAGE PARK

Railroad station, freight house, and 1903 snowplow; open weekends July through October, noon to 4:00 p.m. 282 Main St., Union. 603-387-3698; historicwakefieldnh.com

WHIPPLE HOUSE MUSEUM

Birthplace and childhood home of Dr. George Hoyt Whipple, winner of the 1934 Nobel Prize in Medicine. 14 Pleasant St., Ashland. 603-968-7716; ashlandnh.org

WICKED COOL MUSIC

Presenting the Big Room Grassroots Music Series and Harmonium Music Fest. 494 Greenhill Road, Barrington. 603-566-0755; WickedCoolMusic.com

WINNIPESAUKEE PLAYHOUSE

Award-winning year-round theatre on a new state-of-the-art campus. 50 Reservoir Road, Laconia. 603-279-0333; winnepesaukeeplayhouse.org

WOLFEBORO HISTORICAL SOCIETY MUSEUM

Four historic buildings authentically furnished and surrounded by lovely gardens. 233 South Main St., Wolfeboro. 603-569-4997; wolfeborohistoricalsociety.org

WRIGHT MUSEUM OF WWII

Displays of 1940s home life and a collection of fully operable World War II vehicles bring the past to life. 77 Center St., Wolfeboro. 603-569-1212; wrightmuseum.org

ATTRACTIONS & ENTERTAINMENT

Call ahead or visit venue websites for information on seasonal schedules and fees.

BANK OF NEW HAMPSHIRE PAVILION AT MEADOWBROOK

Northern New England’s premier outdoor concert venue. 72 Meadowbrook Lane, Gilford. 603-293-4700; BankNHpavilion.com

DAYTONA FUN PARK

New high-ropes course (no time limit; only \$18 per person) and much more. Route 11B, Weirs Beach. 603-366-5461; logs-of-fun.com

FUNSPOT

(see advertisement on p. 85) “Largest Arcade in the World!” More than 600 games, bowling, golf, food, and fun. Open year-round. 579 Endicott St. North, Weirs Beach. 603-366-4377; funspotnh.com

GUNSTOCK MOUNTAIN ADVENTURE PARK

(see advertisements on pp. 9, 89)

“Aerial Treetop Adventures,” ZipTour ziplines, Segway, and more. 719 Cherry Valley Road, Gilford. 603-737-4388; gunstock.com

HALF MOON AMUSEMENT ARCADES

More than 300 games at two arcades. 240–260 Lakeside Ave., Weirs Beach. 603-366-4315; weirsbeach.com/the-half-moon/half-moon-amusement-arcades

HALF MOON BUMPER CARS

Fun for all ages. 246 Lakeside Ave., Weirs Beach. 603-366-4315; weirsbeach.com/the-half-moon/half-moon-bumper-cars

KELLERHAUS

115 different chocolates, candies, and fudge made on site. Make-your-own sundaes; candy smorgasbord. 259 Endicott St. North, Weirs Beach. 603-366-4466; kellerhaus.com

LACONIA ICE ARENA

Visit the website for schedules and events. 468 Province Road, Laconia. 603-528-0789; laconiaicearena.com

LOGS OF FUN ARCADE

Family activity center; ice cream, slushies, pizza, hot dogs, chicken nuggets, and snacks. 36 Endicott St. East, Laconia. 603-366-2424; logs-of-fun.com

LOON CENTER & MARKUS WILDLIFE SANCTUARY

Displays, videos, nature trails, and gift shop. Free admission. 183 Lee's Mill Road, Moultonborough. 603-476-5666; loon.org

MONKEY TRUNKS EXTREME AERIAL ADVENTURE

Fun for children, adults, and families. 1853 Chocorua Mountain Highway, Chocorua. 603-367-4427; monkeytrunks.com

MONKEY TRUNKS EXTREME ZIPLINE & HIGH ROPES ADVENTURE PARK

More family fun. 579 Endicott St. North, Weirs Beach. 603-367-4427; monkeytrunks.com

NEWFOUND AUDUBON CENTER

Open summers; offering nature

programming, hiking trails, etc. 290 North Shore Road, Hebron. 603-744-3516; nhaudubon.org

PIRATE'S COVE ADVENTURE GOLF

"The Original Adventure Golf." Offering an unequaled miniature-golf experience. U.S. Route 3, Meredith. 603-366-5058; piratescove.net

PLYMOUTH STATE UNIVERSITY ICE ARENA & WELCOME CENTER

Open to the public for open skate, youth hockey, figure-skating programs, lessons, broomball. 129 Holderness Road (Route 175A), Plymouth. 603-535-3360; plymouth.edu/arena

POLAR CAVES PARK

Nine glacial caves, plus animals and nature trails. 705 Rumney Route 25, Plymouth. 603-536-1888; polarcaves.com

PRODIGAL BREWERY

Award-winning brewery specializing in German-inspired

farmstead ales and lagers. 678 Town House Road, Effingham. 603-539-2210; theprodigalbrewery.com/wp

SQUAM LAKES NATURAL SCIENCE CENTER

(see advertisement on p. 91) Live animals, lake cruises, natural-sciences education, gardens. 23 Science Center Road, Holderness. 603-968-7194; nhnature.org

WEIRS BEACH GO-KART TRACK & LIVE FREE & TIE DYE

Open seasonally May to September. 582 Endicott St. North, Weirs Beach. 603-387-8100; wbgokarts.com

WEIRS DRIVE-IN THEATER

One of the last remaining drive-in theaters in the country; winner of a "Best of NH" award. 76 Endicott St. North (Route 3), Weirs Beach. 603-366-5777; weirsdrivein.com

WHITE LAKE SPEEDWAY

Go-karts, mini-golf, games,

WiFi, and more; across from White Lake State Park. 1799 White Mountain Highway (Route 16), Tamworth/West Ossipee. 603-323-8882; facebook.com/WhiteLakeSpeedway

WINNIPESAUKEE PIER

The heart of Lake Winnepesaukee summer activity, the Pier has everything you need for a day of fun. 263 Lakeside Ave., Weirs Beach. 603-366-5188; winnipesaukee.com/pier/index.shtml

WINNIPESAUKEE SCENIC RAILROAD

Seasonal train rides along Lake Winnepesaukee. 154 Main St., Meredith. 603-279-5253; HoboRR.com/winni.html

WOLFEBORO TROLLEY COMPANY

Narrated trolley tours of historic Wolfeboro; private charters available. 32 Central Ave., Wolfeboro. 603-569-1080; wolfeborotrolley.com

A friendly, family place to relax on the shores of Lake Winnepesaukee!



Silver Sands Motel & Marina

103 Weirs Rd., Gilford, NH 03249

**603-293-4481
www.ssmotel.com**

We have beautiful lake and mountain views from our 1,000-foot clean and sandy beach. Beach cottages, family-size apartments and motel rooms. Outdoor heated pool, launch ramp and limited docking facilities. Also a full-service marina next door!

OUTDOOR ACTIVITIES, VENUES & SERVICES

Call ahead or visit venue websites for information on seasonal schedules and fees.

ANDREW'S MARINE SERVICE

Full-service marina with boat rentals, gas dock, ship's store, dryslips for rent, valet service, boat repair and maintenance. 16 Minge Cove Road, Alton Bay. 603-875-0654; andrewsmarine service.com

BARKING BROOK SLED DOG ADVENTURES

Recreational and racing kennel. Enjoy this beautiful, fast dog team and cheer them on as they race. 684 Bridgewater Hill Road, Bridgewater. 603-968-6874; barking-brook.com

FRANKLIN FALLS & BLACKWATER DAMS

Many miles of multiuse trails; canoeing, picnicking, and fishing also available. 46 Granite Drive, Franklin. 603-934-2116; nae.usace.army.mil/Missions/Recreation/FranklinFallsDam.aspx

GOODHUE & HAWKINS NAVY YARD

Full-service marina on Lake Winnepesaukee. 244 Sewall Road, Wolfeboro. 603-569-2371; goodhueandhawkins.com

HIGHLAND MOUNTAIN BIKE PARK

World's only dedicated lift-accessed bike park, great for beginners to expert and pro riders. 75 Ski Hill Drive, Northfield. 603-286-7677; highlandmountain.com

LACONIA HARLEY-DAVIDSON (see advertisement on p. 89)
Full-service dealership.
239 Daniel Webster Highway (U.S. Route 3), Meredith. 603-279-4526; laconiaharley.com

LAKE LIFE LESSONS

Coaching for wakeboarding, waterskiing, wakesurfing, and more. 23 Old Woods Road, Tuftonboro. 603-986-4332; lakelifelessons.com

LAKES REGION BASS FISHING

Guide service offering a unique

smallmouth-bass fishing experience. 33 Blake Road, Meredith. 603-279-2248; metrocast.net/~bassfish

LAKES REGION SEAPLANE SERVICES

Tours depart from LRSS dock or yours. 1290 Union Ave., New Hampton. 603-387-7575; seaplanetours.net

MEREDITH BAY GUIDE SERVICE

Fishing the Lakes Region: guided trolling for salmon and lake trout, plus bass fishing. Kids a specialty. Meredith Public Docks, jct. Routes 3 & 25, Meredith. 603-344-1314; cwkenney.com

MOUNT WASHINGTON CRUISES

Scenic cruises, Sunday champagne brunch, and evening sunset dinner cruises on Lake Winnepesaukee. 211 Lakeside Ave., Weirs Beach. 603-366-5531; cruisenh.com

OSG PAINTBALL

Largest paintball field in New England: 10 fields on 35 acres. 1053 North Barnstead Road, Barnstead. 800-707-7529; osgpaintball.com

OUTDOOR ADVENTURE & PHOTOGRAPHY TOURS

Immerse yourself in New Hampshire, experiencing an unforgettable outdoor adventure and photography tour. PO Box 7086, Gilford NH 03247. 603-393-2752

RIDING IN THE CLOUDS

Horseback riding through the historic wooded acres at Castle in the Clouds estate. Ossipee Park Road, Moultonborough. 603-476-8350; ridingintheclouds.com

SHEP BROWN'S BOAT BASIN

Full-service marina on Lake Winnepesaukee. 31 Lovejoy Sands Road, Meredith. 603-279-4573; shepbrowns.com

SQUAM RANGE

Summer paddleboard, canoe, and kayak rentals; also campsite rentals. 534 Route 3, Holderness. 603-968-7336; squamlakes.org

WINNIPESAUKEE BELLE

Replica turn-of-the-century paddleboat; ideal for charters;

full bar and menus. 90 North Main St., Wolfeboro. 603-569-3016; wolfeboroinn.com

CAMPGROUNDS

Call ahead or visit venue websites for information on seasonal schedules and fees.

AMES BROOK CAMPGROUND

104 Winona Road, Ashland. 603-968-7998; amesbrook.com

AYERS LAKE FARM CAMPGROUND & COTTAGES

497 Washington St., Barrington. 603-335-1110; ayerslakecampground.com

BAKER RIVER CAMPGROUND

56 Campground Road, Rumney. 603-786-9707; bakerrivercampground.com

BARRINGTON SHORES

7 Barrington Shores Drive, Barrington. 603-664-9333; barringtonshores.com

BEARCAMP RIVER CAMPGROUND

330 Newman Drew Road, West Ossipee. 603-539-4898; bearcamp.com

BEAR'S PINE WOODS CAMPGROUND

65 Barrett Place, Moultonborough. 603-253-6251; bearspinewoodscampground.com

BEAVER HOLLOW CAMPGROUND

700 Route 16, Ossipee. 603-539-4800; beaverhollowcampground.com

THE BLUFFS RV RESORT (see advertisement on p. 91)
196 Shawtown Road, Freedom. 603-539-2069; nhrvresort.com

CAMP CALUMET & CONFERENCE CENTER

1090 Ossipee Lake Road, West Ossipee. 603-539-4773; calumet.org

CHOCORUA CAMPING VILLAGE KOA

893 White Mountain Highway, Tamworth. 603-323-8536; chocorucamping.com

CLEARWATER CAMPGROUND

26 Campground Road, Meredith. 603-279-7761; clearwatercampground.com

CROWN POINT CAMPGROUND

79 First Crown Point Road, Strafford. 603-332-0405; crownpointcampground.com

DANFORTH BAY CAMPING & RV RESORT

(see advertisement on p. 93)
196 Shawtown Road, Freedom. 603-539-2069; danforthbay.com

DEER CAP CAMPGROUND

1275 Route 16, Center Ossipee. 603-539-6030; ucampnh.com

FOOTHILLS FAMILY CAMPGROUND

506 Maple Road, Tamworth. 603-323-8322; thefoothills.com

GUNSTOCK MOUNTAIN RESORT CAMPGROUND

(see advertisements on pp. 9, 89)
719 Cherry Valley Road, Gilford. 603-293-4341; gunstock.com/recreation/camping

HACK-MA-TACK FAMILY CAMPGROUND

713 Endicott St., Laconia. 603-366-5977; hackmatackfamilycamping.com

HARBOR HILL CAMPING AREA

189 Route 25, Meredith. 603-279-6910; hhcamp.com

LAKE FOREST RESORT

150 Dearborn Road, East Wakefield. 603-522-3306; lakeforestrvresort.com

LAKE IVANHOE INN & CAMPING RESORT

631 Acton Ridge Road, East Wakefield. 603-522-8824; lakeivanhoe.com

LONG ISLAND BRIDGE CAMPGROUND

29 Long Island Road, Moultonborough. 603-253-6053; longislandbridgecampgroundnh.com

MEREDITH WOODS FOUR SEASON CAMPING AREA

551 Route 104, Meredith. 603-279-5449; meredithwoods.com

MERRYMEETING RIVER CAMPGROUND

80 Heron Point Road, Alton. 603-859-4811; merrymeetingriver.com

MI-TE-JO CAMPGROUND

111 Mi-Te-Jo Road, Milton. 603-652-9022; mi-te-jo.com

LARGEST ARCADE IN THE WORLD!

FUNSPOT



600
GAMES FOR
ALL AGES

MONKEY TRUNKS
Adventure Park
ZIPLINES

- 18 Hole Indoor Mini-Golf
- 20 Lane Bowling Center
Ten Pin and Candlepin
- Free Party Room
- Braggin' Dragon Restaurant
- Group & Corporate Outings
- D.A. Long Tavern
- Kiddie Rides
- Cash Bingo



YOUR FAMILY ENTERTAINMENT SUPERCENTER SINCE 1952!

Route 3, 579 Endicott St N, Between Meredith and Weirs Beach, NH
603-366-4377 • www.FunspotNH.com • OPEN ALL YEAR





THE MARGATE
ON • WINNIPESAUKEE

Come to The Margate and enjoy all the amenities of a first class lakefront resort only 90 minutes north of Boston.

The Margate Resort, located on 400 feet of private sandy beach on the shores of Lake Winnepesaukee's Paugus Bay offers 141 beautifully appointed guest rooms. Guests can enjoy indoor and outdoor pools and an oversized Jacuzzi whirlpool.

With 15 different room types from which to select you are sure to find accommodations that best suit your needs! All guest rooms are fully equipped with Flatscreen TVs, Keurig® K-Cup Coffee Makers, Green Mountain® coffee, double-sized stainless steel mini-fridges, irons and ironing boards, hairdryers and free WiFi.

Also Enjoy Canoe, Kayak and Paddleboard Rentals, Fitness Center, Gazebo Beach Bar and Arcade Game Room



76 Lake Street, Laconia NH 03246 • www.themargate.com • Toll Free 1-800-396-3769

NEWFOUND RV PARK

792 Mayhew Turnpike,
Bridgewater. 603-744-3344;
newfoundrvpark.com

OWL'S LANDING CAMPGROUND

245 Route 3, Holderness. 603-279-6266; owlslanding.com

PAUGUS BAY CAMPGROUND

96 Hilliard Road, Laconia.
603-366-4757; paugusbay
campground.com

PINE HOLLOW CAMPGROUND

656 North Endicott St.,
Laconia. 603-366-2222;
pinehollowcampground.com

PLYMOUTH SANDS

CAMPING AREA
3 Quincy Road, Plymouth.
603-536-2605; plymouthsands
03264.tripod.com/index.html

RIVERBROOK RV RESORT

101 Jake's Ave., Rumney. 603-786-2333; riverbrookrv.com

ROBERTS KNOLL CAMPGROUND

1439 Wolfeboro Highway,
Alton. 603-608-5201; roberts
knollcampground.com

SILVER LAKE PARK CAMPGROUND & CABINS

389 Jamestown Road, Belmont.
603-524-6289; silverlakepark
campground.com

SUNSHINE ACRES CAMPGROUND

456 Brackett Road,
Sanbornville (Wakefield).
603-522-8332; nhlakelife.com

TAMWORTH CAMPING AREA

194 Depot Road, Tamworth.
603-323-8031; tamworth
camping.com

TERRACE PINES CAMPGROUND

1 Terrace Pines Road (off Bents
Road), Center Ossipee. 603-539-6210; terracepines.com

TWIN TAMARACK FAMILY CAMPGROUND & RV RESORT

Twin Tamarack Road,
Meredith. 603-279-4387; twin
tamarackcampground.com

VIEWLAND CAMPGROUND

6 Viewland Court, Alton Bay.
603-875-7100; viewland
campground.com

WABANAKI CAMPGROUND

Ossipee Lake Road, Freedom.
603-539-6685; wabanaki
campground.com

WHIT'S END CAMPGROUND

140 Newman Drew Road,
West Ossipee. 603-539-6060;
whitsendcampground.com

WILLEY BROOK CAMPGROUND

883 Center St. (Route 28),
Wolfeboro. 603-569-9493;
willeybrookcampground.com

WOLFEBORO CAMPGROUND

61 Haines Hill Road, Wolfeboro.
603-569-9881; wolfeboro
campground.com

YOGI BEAR'S JELLYSTONE PARK

35 Jellystone Park, Ashland.
603-968-9000; abcamping.com/
jellystonenh

ALPINE SKI AREAS

Call ahead or visit venue
websites for information on
seasonal schedules and fees.

GUNSTOCK MOUNTAIN RESORT

(see advertisements
on pp. 9, 89)
"Gravity Done Right!" 2,400
wooded and open acres over-
looking Lake Winnepesaukee.
719 Cherry Valley Road,
Gilford. 603-293-4341;
gunstock.com

KING PINE SKI AREA & PURITY SPRING RESORT

(see advertisement on p. 79)
Known for its family-friendly
atmosphere, affordability, and
consistent snow conditions.
1251 Eaton Road, East
Madison. 603-367-8896;
kingpine.com

CROSS-COUNTRY SKI AREAS

Call ahead or visit venue
websites for information on
seasonal schedules and fees.

BOLDUC PARK

9-hole par-3 executive golf
course, 10k of cross-country
ski and skate trails, snowshoe-
ing, and more. 282 Gilford Ave.,
Route 11A, Gilford. 603-524-1370; bolducpark.com

GUNSTOCK MOUNTAIN RESORT

(see advertisements
on pp. 9, 89)
50 km of track-set, skate,
and backcountry skiing for
all abilities amid trees and
mountains. 719 Cherry Valley
Road, Gilford. 603-293-4341;
gunstock.com

NORDIC SKIER SPORTS

Headquarters for Wolfeboro
XC Ski Association and 30-km
trail network. 47 North Main
St., Wolfeboro. 603-569-3151;
nordicskiersports.com

PURITY SPRING XC & SNOWSHOE RESERVE

(see advertisement on p. 79)
28 kilometers of scenic trails
through the forests around
Purity Lake. 1251 Eaton Road,
East Madison. 603-367-8896;
purityspring.com/XC-skiing

STATE PARKS & HISTORIC SITES

For information on trails,
recreational facilities, and
overnight camping, visit:
nhstateparks.org
(see advertisement on p. 125)

AHERN STATE PARK

128 acres, with 3,500 feet on
Lake Winnisquam; fishing,
biking, hiking. Route 106,
Laconia. 603-485-2034

DANIEL WEBSTER BIRTHPLACE HISTORIC SITE

Birthplace of one of our
country's most respected
orators and statesmen.
Route 127, Franklin.
603-271-3556

ELLACOYA STATE PARK

Mountain views from the
beach on Lake Winnepesaukee.
Pavilion; RV campground.
Scenic Drive (Route 11),
Gilford. 603-293-7821

ENDICOTT ROCK HISTORIC SITE

New England's oldest public
monument, marking the
assumed headwaters of the
Merrimack River. Route 3,
Laconia. 603-271-3556

GOVERNOR WENTWORTH HISTORIC SITE

Pre-American Revolution
Northern plantation.

Artifacts reveal details about
the privileged class. Route 109,
Wolfeboro. 603-271-3556

MADISON BOULDER NATURAL AREA

One of the largest glacial
erratics in the world;
designated a National Natural
Landmark in 1970. Route 113,
Madison. 603-485-2034

WELLINGTON STATE PARK

Sandy beach on Newfound
Lake. Picnic in the pines;
trails; volleyball and horseshoe
courts. Route 3A, Bristol.
603-744-2197

WENTWORTH STATE PARK

On the shore of scenic
Wentworth Lake. Swimming,
picnicking, hiking, fishing, and
group-use area. Route 109,
Wolfeboro. 603-569-3699

WHITE LAKE STATE PARK

Swimming, camping, fishing,
boating, and wildlife viewing.
Pitch Pines National Natural
Landmark. Route 16,
Tamworth. 603-323-7350

SCENIC BYWAYS

- fhwa.dot.gov/byways/states/NH
- nh.gov/dot/programs/scbp/index.htm
- visitnh.gov/what-to-do/scenic-drives/lakes-region.aspx

BRANCH RIVER VALLEY TRAIL

Travel Routes 16, 125,
and 153 and other local roads
through the small rural
towns of Milton and Wakefield,
with a side trip on Applebee
Road to Milton Mills. Take
in the stately Belknap Range
as you wend your way
through woodlands, open
pastures, and riversides.

LAKES REGION TOUR

Circles New Hampshire's
largest lake, Winnepesaukee,
offering grand views,
waterside villages, and
resort-type activities.
Your tour may take a variety
of turns, but one suggested
route is to drive clockwise,
starting in Alton, and heading
on through the towns of Alton
Bay, Gilford, Weirs Beach,
Meredith, Holderness, Center
Harbor, and Moultonborough.

BED & BREAKFASTS/INNS

	LOCATION	AVERAGE RATE	# OF UNITS	FOOD SERVICE	ACCESSIBLE	INTERNET	PET-FRIENDLY	POOL	SPA
1810 HOUSE B&B & ANTIQUES 23 Goodrich Road, Wolfeboro 603-515-1765; 1810house.net		\$S \$\$\$		II	☎				
ALICIA'S OF WOLFEBORO 53 Parade Road, Meredith 603-569-2204; aliciasbandb.com	D		2	II	☎				
BALLARD HOUSE INN 53 Parade Road, Meredith 603-279-3434; ballardhouseinn.com	M	\$S \$\$\$	6	II	☎				
BLACK SWAN INN BED & BREAKFAST 354 West Main St., Tilton 603-286-4524; blackswaninn.net	R	\$S		II	☎	🐕			
CHENEY HOUSE BED & BREAKFAST 82 Highland St., Ashland 603-968-4499; cheneyhouse.com	M		4	II	☎	🐕			
COMMON MAN INN & SPA 231 Main St., Plymouth 603-536-2200; thecmaninn.com	D	\$S\$ 37		II	♿	☎	🐕	♨	💧
FEDERAL HOUSE INN HISTORIC BED & BREAKFAST 27 Route 25, Plymouth 603-536-4644; federalhouseinnnh.com	M	\$S\$ 5			☎				
GLYNN HOUSE INN 59 Highland St., Ashland 603-968-3775; glynnhouse.com	M	\$S\$ 13		II	☎	🐕			💧
GUNSTOCK INN & RESORT 580 Cherry Valley Road (Route 11A), Gilford 603-293-2021; gunstockinn.com	M		25	II	☎			♨	
HENRY WHIPPLE HOUSE B&B 75 Summer St., Bristol 603-744-6157; thewhipplehouse.com	D	\$S		II	☎				
INN AT CRYSTAL LAKE & PALMER HOUSE PUB 2356 Eaton Road, Eaton Center 603-447-2120; innatcrystallake.com	L		12	II	♿	☎	🐕		
INN ON GOLDEN POND 1080 Route 3, Holderness 603-968-7269; innongoldenpond.com	M		8	II	☎				
INN ON NEWFOUND LAKE 1030 Mayhew Turnpike (Route 3A), Bridgewater 603-744-9111; newfoundlake.com	L	\$S \$S\$S\$S 30		II	☎				
JONATHAN BEEDE HOUSE BED & BREAKFAST 711 Mount Israel Road, Center Sandwich 603-284-7413; jonathanbeedehouse.com	M		4	II	☎				
LAKE HOUSE AT FERRY POINT 100 Lower Bay Road, Sanbornton 603-524-0087; new-hampshire-inn.com	W	\$S\$ \$S\$S 9		II	☎				
LAKE IVANHOE INN 631 Acton Ridge Road, East Wakefield 603-522-8824; lakeivanhoe.com	L	\$S	6	II	☎				

LIGHTHOUSE INN B&B & COTTAGES 913 Scenic Road, Laconia 603-366-5432; lighthouseinnbb.com			9	II	☎		♨		
MANOR ON GOLDEN POND 31 Manor Drive, Holderness 603-968-3348; manorongoldenpond.com	M	\$S\$S\$ 25		II	☎		♨	💧	
MARIA ATWOOD INN BED & BREAKFAST 71 Hill Road, Franklin 603-934-3666; atwoodinn.com	M	\$S		II	☎				
MEREDITH INN BED & BREAKFAST 2 Waukegan St., Meredith 603-279-0000; meredithinn.com	D		8	II	♿				
NEWFOUND BED & BREAKFAST 94 Mandi Lane, Bristol 603-744-3442; anewfoundbnb.com	L	\$S\$ \$S\$S\$ 603-744-3442; anewfoundbnb.com		II	☎	🐕			💧
NUTMEG INN 80 Pease Road, Meredith 603-677-7245; nutmeginn-nh.com		\$S\$		II	☎		♨		
OLDE ORCHARD FARM 108 Lee Road, Moultonborough 603-476-5004; oldeorchardinn.com	M	\$S \$S\$ 9		II	☎	🐕			
PILGRIM INN & COTTAGES 307 Main St., Plymouth 603-536-1319; pilgriminnlakesregion.com	D		26	II	☎	🐕			
PLEASANT VIEW BED & BREAKFAST 22 Hemp Hill Road, Bristol 603-744-5547; pleasantviewbandb.net	M	\$S 7		II	☎		♨		
SHAKER WOODS FARM AT POINT COMFORT 30 Lower Smith Road, Sanbornton 603-528-1990; shakerwoodsfarm.com			5	II	☎				
SNOWVILLAGE INN 136 Stewart Road, Eaton Center 603-447-2818; snowvillageinn.com	M	\$S \$S\$ \$S\$S\$ 18		II	☎	🐕			💧
SQUAM LAKE INN 28 Shepard Hill Road, Holderness 800-839-6205; squamlakeinn.com			8	II	☎				
SUITE INN ON LAKE WINNIPESAUKEE 7 Railroad Ave., Wolfeboro 603-569-9959; thesuiteinn.com	D		4		☎				
TEA ROSE INN 8 Pleasant St., Plymouth 603-536-2732; tearoseinn.com	D		3	II	☎				

KEY

LOCATION	AVERAGE DAILY RATE	FOOD SERVICE	ACCESSIBLE	INTERNET ACCESS	PET-FRIENDLY	POOL	SPA ON SITE
DOWNTOWN D	\$ under \$75						
WATERFRONT W	\$S \$76-\$150						
RIVERFRONT R	\$S\$ \$151-\$225						
LAKE VIEW L	\$S\$S\$ \$226-\$300						
MOUNTAIN VIEW M	\$S\$S\$S\$ \$301 & up						
OCEAN VIEW O							

	LOCATION	AVERAGE RATE	# OF UNITS	FOOD SERVICE	ACCESSIBLE	INTERNET	PET-FRIENDLY	POOL	SPA
TILTON INN 255 Main St., Tilton 603-286-7774; thetiltoninn.com	D	\$ \$\$	12	☺	♿	📶	🐕		
TOPSIDES BED & BREAKFAST 209 South Main St., Wolfeboro 603-569-3834; topsidesbb.com				☺					
TUCKERNUCK INN BED & BREAKFAST 25 Red Gate Lane, Meredith 603-279-5521; thetuckernuckinn.com	D		5	☺					
WAKEFIELD INN 2723 Wakefield Road, Wakefield 603-522-8272; wakefieldinn.com	M		7	☺		📶			
WHITE LAKE INN & TAVERN 1536 White Mountain Highway, Tamworth 603-323-9100; whitelakeinnandtavern.com				☺					
WOLFEBORO INN 90 North Main St., Wolfeboro 603-569-3016; wolfeboroinn.com	D	\$ \$\$	44	☺	♿	📶			
▶ HOTELS & MOTELS									
1848 INN & MOTOR RESORT 258 North Endicott St., Weirs Beach 603-366-4714; 1848inn.com		\$ \$\$	23			📶	🐕	♨	
ALLEN 'A' MOTOR INN 427 Center St., Wolfeboro 603-569-1700; allenamotorinn.net			43	♿				♨	
BARTON'S MOTEL 1330 Union Ave., Laconia 603-524-5674; bartonsmotel.com	W		35	♿	📶			♨	
BAY SIDE INN 86 Route 11D, Alton Bay 603-875-5005; bayside-inn.com	L	\$ \$\$\$	23			📶			
BAY TOP MOTEL 1025 Weirs Blvd., Laconia 603-366-2225; baytop.com	L		12			📶			
BEAR TREE LODGE 59 Daniel Webster Highway, Meredith 603-279-9013; beartreelodge.com			5						
BELKNAP POINT MOTEL Lakeshore Road (Route 11), Gilford 603-293-7511; bpmotel.com	W	\$ \$\$	16			📶			
BIRCH KNOLL MOTEL 867 Weirs Blvd., Laconia 603-366-4958; birchknollmotel.com			23			📶		♨	
BLUE MOON MOTEL 435 Mayhew Turnpike, Hebron 603-744-2433; thebluemoonmotel.com		\$ \$\$		♿	📶				
BOULDERS MOTEL & COTTAGES 981 U.S. Route 3, Holderness 603-968-3600; boulderslakefrontmotel.com	W		22		📶				

CEDAR LODGE AT BRICKYARD MOUNTAIN 375 Endicott St. North, Weirs Beach 603-366-4316; cedarlodgenh.com	L		77			📶		♨	
CENTER HARBOR INN 294 Whitter Highway, Center Harbor 603-253-4347; centerharborinn.com	W		40	☺		📶			
COMFORT INN LAKES REGION 53 West St., Ashland 603-968-7668; comfortinnlakesregion.com	M			☺	♿	📶	🐕		
ECONOLODGE INN & SUITES TILTON 650 Laconia Road, Winnisquam (Tilton) 603-524-1984; choicehotels.com/ new-hampshire/tilton/econo-lodge- hotels/nh068	W		40	☺		📶	🐕	♨	
ECONOLODGE PLYMOUTH 304 Main St., Plymouth 603-536-2330; econolodgeplymouth.com	M	\$ \$\$	60	☺	♿	📶	🐕	♨	
ECONOLODGE WEST OSSISPEE 2365 White Mountain Highway, West Ossipee 603-301-1426; choicehotels.com/ new-hampshire/west-ossipee/ econo-lodge-hotels/nh058?source= pmftripblaw&pmf=tripbl	M			☺		📶			
FIRESIDE INN & SUITES 17 Harris Shore Road, Gilford 603-293-7526; firesideinnGilford.com	W		83	☺	♿	📶	🐕	♨	
GRAND VIEW MOTEL & COTTAGES 291 Endicott St. North (Route 3), Weirs Beach 603-366-4973; grandviewmotel-nh.com	L	\$ \$\$			♿	📶		♨	
HALF MOON MOTEL & COTTAGES (see advertisement on p. 91) 28 Tower St., Weirs Beach 603-366-4494; weirsbeach.com/halfmoon/motel	L	\$ \$\$	36	♿	📶			♨	
HAMPTON INN & SUITES TILTON 195 Laconia Road, Tilton 603-286-3400; hamptoninn3.hilton.com/ en/hotels/new-hampshire/ hampton-inn-and-suites-tilton- CONTNHX/index.html	D	\$ \$\$	92	☺	♿	📶		♨	
HOLIDAY INN EXPRESS & SUITES TILTON/LAKES REGION 75 Tilton Road (Route 140), Tilton 603-286-4550; hiexpress.com/tiltonnh	R		69	☺	♿	📶		♨	
INN AT SMITH COVE 19 Roberts Road, Gilford 603-293-1111; innatsmithcove.com	W		10			📶			
KING BIRCH MOTOR LODGE 1122 Route 11D, Alton Bay 603-875-2222; kingbirchmotorlodge.com	L	\$ \$\$\$	10			📶			

Minutes from Lake Winnepesaukee New Hampshire's #1 Zip Destination



SUMMER

DONE RIGHT!



Gilford, New Hampshire
603-737-4307
Book your adventure online
GUNSTOCK.com



**Coming Summer
2016**



GETTING HERE IS EASY. IT'S LEAVING THAT'S HARD.



- We are EVERYTHING HARLEY-DAVIDSON!
- Huge selection of new and pre-owned bikes
- Genuine H-D clothing, riding gear and travel accessories
- Rentals of the latest model Harleys
- Hundreds of genuine H-D Parts & Accessories
- H-D Riding Academy
- Year-Round fun & events (see schedule online)
- The place to be during Motorcycle Week!

LACONIA
HARLEY-DAVIDSON



603-279-4526 • LACONIAHARLEY.COM
239 DW Hwy (Rte.3), Meredith, NH

NHVG-15

	LOCATION	AVERAGE RATE # OF UNITS	FOOD SERVICE	ACCESSIBLE	INTERNET	PET-FRIENDLY	POOL	SPA
LAKE MOTEL & LAKE HOUSE 280 South Main St., Wolfeboro 603-569-1100; thelakemotel.com	L	35	☺	☺	☺	☺		
LAKE OPECHEE INN & SPA (see advertisement on p. 93) 62 Doris Ray Court, Lakeport 603-524-0111; opecheeinn.com	D	\$\$\$ \$\$\$ \$\$\$\$ \$\$\$\$ 34	☺	☺	☺	☺	☺	☺
LAKE SHORE MOTEL & COTTAGES 76 Lake Shore Drive, Moultonborough 603-253-6244; lakeshoremotelandcottages.com	L	14				☺		
LAKE WINNIPESAUKEE MOTEL 350 Endicott St. North, Weirs Beach 603-366-5502; lakewinnipесаukeemotel.com		\$ 15			☺		☺	
LANDMARK INN 480 Main St., Laconia 603-524-8000; thelandmarkinn.net	D	\$ \$ 104	☺	☺	☺			
LAZY E MOTOR INN 808 Weirs Blvd., Weirs Beach 603-366-4003; lazyemotorinn.com	W	\$/\$ \$\$\$/\$\$\$\$ \$\$\$\$ 15			☺			
LORD HAMPSHIRE 885 Laconia Road, Tilton 603-524-4331; lordhampshire.com	W							
MISTY HARBOR BAREFOOT BEACH RESORT 118 Weirs Road, Gilford 603-293-4500; mistyharbor.com	L	93	☺	☺			☺	
MOUNT WHITTIER MOTEL (see advertisement on p. 93) 1695 Route 16, Center Ossipee 603-539-4951; mountwhittiermotel.biz	W	\$ 19			☺	☺	☺	
RED CARPET INN & SUITES 166 Highland St., Plymouth 603-536-2155; nhredcarpetinn.com	M	26	☺	☺				
RODEWAY INN TILTON 788 Laconia Road, Tilton 603-246-8970; choicehotels.com/ new-hampshire/tilton/rodeWAY-inn-hotels	L	\$	☺	☺	☺	☺		
SANDY POINT BEACH RESORT 190 Mount Major Highway, Alton Bay 603-875-6000; sandypointbeachresort.com	W	55						
SAVOIE'S LODGING & CAMPING 396 Daniel Webster Highway, Center Harbor. 603-279-3141; heritagemotelcabinsnh.com	D	18	☺			☺		
SILVER SANDS MOTEL & MARINA (see advertisement on p. 83) 103 Weirs Road, Gilford 603-293-4481; ssmotel.com	W	31			☺		☺	
SUPER 8 MOTEL TILTON (see advertisement on p. 93) 7 Tilton Road, Tilton 603-286-8882; super8.com/Tilton	D	63	☺	☺				

	LOCATION	AVERAGE RATE # OF UNITS	FOOD SERVICE	ACCESSIBLE	INTERNET	PET-FRIENDLY	POOL	SPA
TOWNEPLACE SUITES MARRIOTT LACONIA/GILFORD 14 Sawmill Road, Gilford 603-524-5533; marriott.com/hotels/ travel/mhtgf-towneplace-suites-gilford	D	75		☺	☺	☺	☺	
WEBSTER LAKE INN & COTTAGE 28 Pine Colony Road, Franklin 603-934-3095; websterlakeinn.com								
WEIRS BEACH MOTEL & COTTAGES 396 Lakeside Ave., Weirs Beach 603-366-4604; weirsbeachmotel.com	L	\$ 34			☺	☺	☺	
WHITE OAK MOTEL & COTTAGES 435 Route 3, Holderness 603-968-3673; whiteoakmotel.com	W	\$ 25	☺		☺	☺	☺	
YANKEE TRAIL MOTEL 430 Route 3, Holderness 603-968-3535; yankeetrail.com		10	☺			☺	☺	
► LODGES, CABINS & COTTAGES								
ABAKEE COTTAGES 156 Lucerne Ave., Weirs Beach 603-366-4405; abakeecottages.com	L				☺			
AMC CARDIGAN LODGE 774 Shem Valley Road, Alexandria 603-466-2727; outdoors.org/lodging/ lodges/cardigan/index.cfm			☺					
AMES FARM INN 2800 Lake Shore Road, Gilford 603-293-4321; amesfarminn.com	W	25	☺	☺				
ANCHORAGE AT THE LAKE 725 Laconia Road, Tilton 603-524-3248; anchorageatthelake.com	W	\$ 33			☺	☺		
CHANNEL WATERFRONT COTTAGES 1192 Weirs Blvd. (U.S. Route 3), Weirs Beach 603-366-4673; channelcottages.com	W		☺		☺			
CODY OUTDOOR CENTER 9 Cody Road, Freedom. 603-539-4997; facebook.com/pages/Cody-Outdoor- Center/221052221241280	L			☺				
COTTAGE PLACE ON SQUAM LAKE 1132 Route 3, Holderness 603-968-7116; cottageplace onsquam.com	W	16			☺	☺		
COTTAGES ON DUNCAN LAKE 8 Elm St., Ossipee. 850-878-6500; alwaysonvacation.com/vacation-rentals/ united-states/new-hampshire/ossipee/ cottage/pp1759370?currencyID=USD	W	\$			☺			
COTTAGES AT TOWER HILL 220 Endicott Street North, Weirs Beach 603-664-0000; cottagesattowerhill.com		\$ \$			☺	☺	☺	
COTTAGES OF WOLFEBORO 54 Center St., Wolfeboro 603-569-9999; cottagesnh.com	D	2			☺	☺		

	LOCATION	AVERAGE RATE	# OF UNITS	FOOD SERVICE	ACCESSIBLE	INTERNET	PET-FRIENDLY	POOL	SPA		LOCATION	AVERAGE RATE	# OF UNITS	FOOD SERVICE	ACCESSIBLE	INTERNET	PET-FRIENDLY	POOL	SPA
COZY COVE COTTAGES 10 Cozy Cove Road, Meredith 603-630-2815; cozycovecottages lakewinni.com	W		3								PROCTOR'S LAKEHOUSE COTTAGES 1144 Weirs Blvd., Weirs Beach 603-366-5517; lakehousecottages.com	W	20						
COZY INN & COTTAGES/ LAKEVIEW HOUSE & COTTAGES 12 Maple St., Weirs Beach 603-366-4310; cozyinn-nh.com	L		32								SQUAM LAKES CAMP RESORT 1002 Route 3, Holderness 603-968-7227; squamlakesresort.com	W							
FERNHILL COTTAGES 64 Fernhill Drive, Alton. 603-490-3795; fernhillcottages.wordpress.com	L	\$									STEVENS COTTAGE RENTALS 1116 Weirs Blvd., Gilmanton 978-649-0112; nhcottagerentals.com	D	\$						
GRAYLAG CABINS 320 Clough Rd., Pittsfield 603-435-5209; graylagcabins.com	W	\$	3								SUN VALLEY COTTAGES 686 Endicott St. North, Laconia 603-366-4945; sunvalley.com	M	20						
OKIE DOKIE CABINS 64 Depot Road, Tamworth 603-707-7257; okiedokiefishincamp.com	R	\$									SUNSET LODGES 17 Tuftonboro Neck Road, Tuftonboro 603-569-2636; sunsetlodges.com	W	6						
PEMI SHORE COTTAGES 58 Pemi Shore Lane, Franklin 603-934-4824 (in season), 603-434-7398 (off-season); pemishorecottages.com	R	\$									WABANAKI LODGE 893 White Mountain Highway, Tamworth. 603-323-8536; chocoruacamping.com	R	7						

GOOD SAM RATED:
9/10*/9



The Bluffs
RV RESORT

Designed just for active adults 50+!



Located between the Lakes
Region and the White Mountains
of New Hampshire.

- 300+ spacious sites for stays
of one week or longer
- 20/30/50 amp sites
- WiFi & Internet access
- Expanded cable
- 10,000 sf. Clubhouse

Freedom, NH (603) 539-2069 nhRVresort.com

Half Moon Motel & Cottages *In Weirs Beach*

The Best Location To Stay In Weirs Beach

28 Tower Street • Weirs Beach, NH 03246

603-366-4494

- Great Views
- Free WiFi
- King-Size Pool
- Renovated
- Affordable
- Special Deals



halfmoonmotel@weirsbeach.com

weirsbeach.com/halfmoon/motel

LIVE FREE and
celebrate



visitnh.gov/weddings

Official Wedding Planning Site
of New Hampshire

**See fish, frogs, turtles, mink, and
much more at the NEW Water
Matters Pavilion**

**BRINGING YOU
NEARER TO NATURE**



SQUAM LAKES
NATURAL SCIENCE CENTER
Celebrating 50 Years
1966-2016

NHNATURE.ORG | 603-968-7194
ROUTE 113, HOLDERNESS, NH

RESORTS

	LOCATION	AVERAGE RATE	# OF UNITS	FOOD SERVICE	ACCESSIBLE	INTERNET	PET-FRIENDLY	POOL	SPA
COLD SPRING RESORT 460 North Ashland Road, Ashland 603-536-4600; coldspringresort.org	M		77						
COPPERTOPPE INN & RETREAT CENTER 8 Range Road, Hebron 603-744-3636; coppertoppe.com	M	\$ \$\$\$							
MARGATE ON WINNIPESAUKEE (see advertisement on p. 85) 76 Lake St., Laconia 603-524-5210; themargate.com	W	\$ \$\$\$ \$\$\$\$	141						
MILL FALLS AT THE LAKE (see advertisement on p. 81) 312 Daniel Webster Highway, Meredith 603-279-7006; millfalls.com	D	\$ \$\$\$ \$\$\$\$ \$\$\$\$\$	156						
NASWA RESORT 1086 Weirs Blvd., Laconia 603-366-4341; naswa.com	W	\$/\$ \$\$\$ \$\$\$\$	82						
PURITY SPRING RESORT (see advertisement on p. 79) 1251 Eaton Road, East Madison 603-367-8896; puritiespring.com	W		79						
RDC/ROCKYWOLD DEEPAVEN CAMPS 18 Bacon Road, Holderness 603-968-3313; rdcsquam.com	L		93						
STEELE HILL RESORTS 516 Steele Hill Road, Sanbornton 603-524-0500; steelehillresorts.com	M		160						
SUMMIT RESORT 177 Mentor Ave., Laconia 603-366-4896; summitresortnh.com	L	\$ \$\$\$ \$\$\$\$	44						

WINDRIFTER RESORT
337 South Main St., Wolfeboro
603-569-1323; windrifterresort.com

VACATION RENTALS

BAYSIDE RENTALS
208 Daniel Webster Highway, Meredith
603-677-7022; baysiderentalsnh.com

LAKE WINNIPESAUKEE WATERFRONT RENTAL
10 Donald Drive, Alton Bay
603-875-5348; sherlockhomesrealty.com

LAKESIDE GETAWAY
7 Baker Ave., Weirs Beach
603-366-2306; lakesideget-a-way.com

PREFERRED VACATION RENTALS
(see advertisement on p. 93)
34 Whittier Highway, Moultonborough
603-253-7811; naturaltreats.com; preferredrentals.com

RENTALS PLUS
56 North Main St., Wolfeboro
603-569-6696; rentals-plus.net

ROCHE REALTY GROUP
97 Daniel Webster Highway, Meredith
603-279-7046; rocherealty.com/
nh-lakes-region-vacation-rental-homes-homes-condos-for-rent

VILLAGE OF WINNIPESAUKEE TIMESHARE RESORT
243 Endicott St. North, Weirs Beach
603-366-4878; vwtoa.com

	LOCATION	AVERAGE RATE	# OF UNITS	FOOD SERVICE	ACCESSIBLE	INTERNET	PET-FRIENDLY	POOL	SPA
	L	\$ \$\$	42						
	W								
	W	\$\$\$\$\$							
	M		7						
	W		275						
	D								
	D								
	M	\$							



Island-dotted Squam Lake is a favorite family destination, offering pristine waters ideal for paddleboarding, boating, swimming, fishing, and wildlife watching.

**GOOD SAM RATED:
9/10*/9**



Danforth Bay
CAMPING & RV RESORT

Lakeside Camping & RVing at its Best!



Located between the Lakes
Region and the White Mountains
of New Hampshire.

- **Over 300 large, private sites**
 - Two sandy beaches
 - Two large heated pools
 - Kiddie pool w/slides
- **20/30/50 amp service**
 - WiFi and cable TV

Freedom, NH (603) 539-2069 DanforthBay.com

NH'S LAKES REGION



Free Guides, Travel Itineraries,
Events, Deals and Packages at

LakesRegion.org



58 Cleveland Hill Rd.

Tamworth Village, NH

800-686-6117 •

www.remickmuseum.org

Preferred Vacation Rentals is now ...

Preferred
VACATION RENTALS
by NATURAL RETREATS

WORLD-CLASS CONCIERGE
SERVICE AT LAKE WINNIPESAUKEE

Call our Xplore Team travel experts at 844 264 0474
to customize your Lake Winnepesaukee vacation

NATURALRETREATS.COM



**Only 20 minutes
from Gunstock!**

63 newly
renovated rooms
with choice of
two double beds
or one king. Free continental
hot breakfast. FREE WiFi.

603-286-8882

Super8.com

7 Tilton Road • Tilton, NH



1695 Route 16
Center Ossipee, NH
03814

603-539-4951

MountWhittierMotel.biz

Open Year Round!




Discover Tranquillity . . .

Lake Opechee Inn and Spa is the perfect getaway retreat nestled on the shore of the peaceful Lake Opechee in the historic city of Laconia. Stay in one of our 34 individually decorated guestrooms which include luxury bedding and linens, sitting area with gas fireplace; many feature a whirlpool tub, cathedral ceiling and balcony looking out at the lake. Relax at our full-service rejuvenating day spa, and enjoy lake view dining at O Steaks & Seafood.

62 Doris Ray Ct. • Laconia, NH 03246

877-300-LAKE • 603-524-0111

www.OpecheeInn.com



5 Perfect Days

DARTMOUTH/ LAKE SUNAPEE



Muster Field Farm Museum in North Sutton, home to the 1787 Matthew Harvey Homestead, today is known for producing a wide variety of fresh vegetables, fruits, berries, and flowers.

KINDRA CLINEFF

From the untouched artistry of Groton's Sculptured Rocks Natural Area to the rustic-yet-elegant ethos of Ariana's Restaurant in Orford, each of the 34 towns in the Dartmouth/Lake Sunapee Region serves up more than a few surprises. Bordered on the west by the Connecticut River, this outdoor enthusiast's haven offers endless variety: mountains, lakes, and wooded lanes; pastoral villages and cultural centers; dining, shopping, and high adventure. History resonates from the longest 19th-century covered bridge in the country to the hallowed halls of Dartmouth College, but nature rules the day here. By car, bike, canoe, or kayak, on foot or on skis—or even in a hot-air balloon—you'll experience the beauty of shimmering water, the color of brilliant foliage, and the adrenaline rush of snow-sports excitement. This is authentic New Hampshire at its finest.

■ DAY 1

COLLEGE CULTURE: HANOVER & LEBANON

SEE: Home of Ivy League **Dartmouth College**, Hanover represents everything that's great about a college town. Fine-art lovers will be impressed with the college's world-class **Hood Museum**. Dance, music, and theatre fans can find satisfaction at **Hopkins Center for the Arts**.

SHOP: Downtown Hanover is a shopping hub for books (**Dartmouth Bookstore** and **Left Bank Books**) and fashion (**Indigo** and **The Pink Alligator**), gifts (**Lemon Tree**) and cookware (**Main Street Kitchens**). In fall, **Poverty Lane Orchards** in nearby Lebanon blends leaf peeping and apple picking with the owners' specialty **Farnum Hill Cider** sampling.

EAT: No hunger pangs here. Award-winning **PINE** restaurant is located downtown in the **Hanover Inn**; for international flair (and spice!) the **Base Camp Café** serves up a Nepalese



Poverty Lane Orchards/
Farnum Hill Cider, Lebanon

menu, with the “heat” adjusted to suit your taste. Leave room for freshly made **Morano Gelato**, best in the U.S.

STAY: The venerable **Hanover Inn Dartmouth** has roots stretching back to the 1700s, when General Ebenezer Brewster converted his home into a tavern on the site. Much has changed in the intervening years, but this college-owned hotel has always maintained its Ivy League charisma.

DAY 2

SMALL-TOWN CHARM: WARNER, SUTTON & BRADFORD

SEE: Hike **Mount Kearsarge** in Warner for a sweeping view of Pack Monadnock to the Boston skyline. Then head indoors to tour the **Mount Kearsarge Indian Museum** or feel the nostalgia at the quirky **New Hampshire Telephone Museum**. Up the road a few miles in North Sutton, treat yourself to a walking tour of **Muster Field Farm Museum**, a historic 18th-century homestead and working agricultural operation on a plateau above **Kezar Lake**.

SHOP: Stroll the shops on Warner’s quintessential small town Main Street with an ice cream or coffee in hand. Bradford’s **Books by the Lake** is a hidden treasure of a store, with a beautiful view of **Lake Massasecum**.

EAT: For lunch, Warner’s **School-house Café**, a converted one-room

building from the 1890s where kids once studied and played, serves up classic comfort food.

STAY: Small and intimate, **The Maples at Warner B&B** offers five guest rooms, within walking distance of downtown shops and museums. The **Rosewood Country Inn**, a romantic four-season favorite, is located on a 12-acre hilltop in Bradford.

DAY 3

ART ON THE FLY: CHARLESTOWN, CORNISH & CLAREMONT

SEE: Start the day with a thrill by taking to the sky at **Morningside Flight Park** in Charlestown, where hang gliding, parasailing, ziplining, kayaking, and even laser tag are all on the menu. Slow the pace as you head north to Cornish and the beautiful grounds of the **Augustus Saint-Gaudens National Historic Site**, where gardens and nature trails are dotted with the artist’s sculptures, or keep a brisk pace biking the 9.8-mile **Sugar River Rail Trail** from Newport to Claremont. Either way, the **Claremont**

2,937

THANKS TO ITS 2,937-FOOT ELEVATION, THE SUMMIT OF MOUNT KEARSARGE OFFERS DRAMATIC VISTAS. FROM THE SOUTH, HIKE THE HALF-MILE TRAIL FROM ROLLINS STATE PARK IN WARNER, OR, FROM THE NORTH, THE ONE-MILE TRAIL FROM WINSLOW STATE PARK IN WILMOT.

Opera House and the **West Claremont Center for Music & the Arts** offer a mix of cultural entertainment.

SHOP: Claremont blends major big-box stores with a diverse collection of thrift and antiques shops. **North Country Smokehouse**, one of the country’s last family-owned establishments of its kind, has been making some of New England’s finest artisanal meats and cheeses since 1912.

EAT: In Claremont, **New Socials Bar & Grill** features a menu of new takes on American favorites; **Revolution Cantina** puts a new spin on south-of-the-border food.

STAY: Claremont’s **Common Man Inn**





Summer days on Lake Sunapee mean plenty of fun in the sun: lots of activities and treats for the kids (including giant lollipops from Wild Goose Country Store), and for the grownups, gorgeous water vistas from the deck of the M/V Mount Sunapee II tour boat.

& Restaurant is located in a historic mill building, with vintage features lending the rooms a fun vibe.

■ DAY 4 BY THE WATER: SUNAPEE, NEW LONDON & NEWBURY

SEE: Swimming or sailing **Lake Sunapee**, with its eight islands, three lighthouses, and lively harbor, is a terrific start to the day. Bring your kayak, or for a full tour, hop aboard the **M/V Mount Sunapee II** at the town dock. In New London, hike the easy, half-mile **Clark Lookout Trail** for amazing views. In the **Pleasant Lake** neighborhood, close out the day with a show at the **New London Barn Playhouse**. In winter, Newbury's **Mount Sunapee Resort** boasts impeccable snowmaking and more than 60 trails. **SHOP:** Downtown New London offers a lineup of boutiques. Outfit yourself for adventure with equipment from **Village Sports** (purchase or rent). **Bob Skinner's Ski & Sport** in Newbury, minutes from Mount Sunapee, is one of the state's premier gear shops.

EAT: When you're ready for a break, switch gears for some fine dining in a converted 1834 residence: New London's **King Hill Inn & Kitchen**. The **Flying Goose Brew Pub & Grille** in New London is family-owned, serving up rich, handcrafted beers and ales for 20 years.

STAY: The **Inn at Pleasant Lake** in New London offers comfortable rooms, gourmet dining, and great access to clear waters for swimming, kayaking, or paddleboarding.



■ DAY 5 MOUNTAINS & MINERALS: ORANGE, GRAFTON, ANDOVER & DANBURY

SEE: Enjoy spectacular views from more than 3,000 feet up at the top of **Mount Cardigan** in Orange's **Cardigan State Park**, straddling the Lakes Region border with Alexandria. Then head south and down to Grafton's **Ruggles Mine**, the oldest mica, feldspar, beryl, and uranium cache in the country, worked for 200 years. Explore the tunnels, canyons, and caverns and go

home with jewelry crafted from local minerals and fossils. Spend an afternoon walking or biking the **Northern Rail Trail** in East Andover. **Ragged Mountain Resort** in Danbury hosts a varied lineup of events year-round and is a winter mecca, thanks to a challenging terrain park and some of the area's best ski and tubing trails, covering more than 200 acres. **SHOP:** In operation since 1875, the **Danbury Country Store** serves up local cheeses, maple syrup, honey, and fudge. The deli serves Boar's Head meats, and baked goods are from

local **Huntoon Farm**. Kids love the old-fashioned candy counter.

EAT: At **Blackwater Junction** in Andover, traditional New England fare, like blueberry pancakes, baked beans, and lobster Benedict, is a specialty at any time of day.

STAY: Andover's **Highland Lake Inn**, a 1767 farmhouse, is situated near spring-fed waters. Ten spacious guest rooms offer modern amenities; a full breakfast is served daily, and bicycle and kayak rentals are available.

SNOW-SEASON FUN

MARK
YOUR
CALENDAR

FEBRUARY 9-12, 2017

Since 1911, the **Dartmouth Winter Carnival** has been among the area's most treasured—and fun—traditions. Hosting duties are split between the Dartmouth College campus in Hanover and the Dartmouth Skiway in Lyme. The event typically includes ice sculpting, ski races, chili cook-offs, films, music, dogsled races, polar-bear swims, and lots of good food and drink. If it's ridiculous and it happens in the snow, you'll find it here.

VISITOR INFORMATION & RESOURCES

- **Country Inns of the Dartmouth/Lake Sunapee Region**
nhcountryinns.com
- **Greater Claremont Chamber of Commerce**
24 Opera House Square, Claremont
603-543-1296; *greaterclaremontnh.org*
- **Hanover Area Chamber of Commerce**
53 South Main St., Hanover
603-643-3115; *hanoverchamber.org*
- **Kearsarge Area Chamber of Commerce**
22 East Main St., Warner
603-456-3330; *kearsargechamber.org*
- **Lake Sunapee Region Chamber of Commerce**
328 Main St., New London
877-526-6575; *lakesunapeenh.org*
- **Lebanon Area Chamber of Commerce**
1 School St., Lebanon
603-448-1203; *lebanonchamber.com*
- **Lebanon Welcome & Information Center**
1-89 Southbound, Lebanon
603-448-2409 (seasonal)
- **Newport Area Chamber of Commerce**
2 North Main St., Newport
603-863-1510; *newportnhchamber.org*
- **Springfield Welcome & Information Center**
1-89 Northbound, Springfield
603-763-9684
- **Sutton Welcome & Information Center**
1-89 Southbound, Sutton
603-927-4907

AGRICULTURE & FAMILY FARM ACTIVITIES

Call ahead or visit venue websites for information on seasonal schedules and fees.

AUTUMN HARVEST FARM & QUILT STUDIO

Meeting the demand for fresh local vegetables all year round. 77 Johnson Lane, Grafton. 603-632-9144; *autumnharvestnh.com*

BARTLETT'S BLUEBERRY FARM

Become the farm's friend on Facebook to follow pick-your-own blueberry season. 648 Bradford Road, Newport. 603-863-2583; *bartlettsblueberryfarm.com*

BEAVER POND FARM

Maple syrup, Christmas trees, apples, cider, fruits and vegetables, homemade jams and pies. 1047 John Stark Highway, Newport. 603-543-1107; *bpondfarm.com*

BROKENRIDGE FARM

Sugarhouse tours during

New Hampshire Maple Weekend. Wood-fired arch; syrup samples. 20 Windy Acres Road, Cornish Flat. 603-542-8781

D ACRES OF NEW HAMPSHIRE PERMACULTURE FARM & EDUCATIONAL HOMESTEAD

Teaching sustainable living, food preparation, woodworking, gardening; camping/rooms available. 218 Streeter Woods Road, Dorchester. 603-786-2366; *dacres.org*

ECCARDT FARM & STORE

Visit a working dairy farm; watch a milking, visit the farm museum, and see the calves. 2766 East Washington Road, East Washington. 603-495-3830; *eccardtfarm.com*

EDGEWATER FARM

Family-owned farm retailing fruits, vegetables, perennials, and other plants. Open late April to mid-October. 99 River Road/247 Route 12A, Plainfield. 603-298-5764; *edgewaterfarm.com*

HAUNTING WHISPER VINEYARD & SPIRITS

Offering free tastings of locally produced red, white, and fruit wines. 77 Oak Ridge Road (off Route 4), Danbury. 603-768-5506; *hauntingwhisper.net*

HUNTOON FARM

"One Family, One Farm, Five Generations." Learn about farm life; tractor-drawn hayrides. 46 Huntoon Road, Danbury. 603-768-5579; *huntoonfarm.com*

POVERTY LANE ORCHARDS & FARNUM HILL CIDERS

True cider apples are grown here. Pick-your-own apples in the fall; fine ciders and a lovely setting. 98 Poverty Lane, Lebanon. 603-448-1511; *povertylaneorchards.com*

RAGGED VIEW FARM

Horse-drawn sleigh rides through woods and fields; by appointment all week long. 111 Bradley Lake Road, Andover. 603-724-7511; *raggedviewfarm.com*

RIVERVIEW FARM

Pick-your-own apples, pumpkins, raspberries, blueberries; corn maze. Open late August to October, 10:00-5:00 daily. 141 River Road, Plainfield. 603-298-8519; *riverviewnh.com*

SANCTUARY DAIRY FARM ICE CREAM

Ice-cream shop run by dairy farmers with a passion for making excellent-quality products. 209 Route 103, Sunapee. 603-863-8940; *icecreamkidbeck.com*

SCHROEDER FARM

Working farm growing produce; sugarhouse visits during maple season; farm tours summer and fall. 126 Sutton Road, South Newbury. 603-938-5911

SPRING LEDGE FARM

Pick-your-own strawberries and cut flowers. Corn maze, plants, locally grown and made items. 37 Main St., New London. 603-526-6253; *springledgefarm.com*

WALHOWDON ORCHARDS

Family-run business selling apples, cider, and maple syrup.

33 Walhowdon Way, Lebanon. 603-448-4130; *facebook.com/Walhowdon-Orchards-1418920238401923*

ARTS, HISTORY & CULTURE

Call ahead or visit venue websites for information on seasonal schedules and fees.

AIDRON DUCKWORTH ART MUSEUM

Dedicated to the artwork of Aidron Duckworth (1920-2001), a British American artist and teacher. 21 Bean Road, Meriden. 603-469-3444; *aidronduckworthmuseum.org*

ANDOVER HISTORICAL SOCIETY MUSEUM

Features the 1874 Potter Place railroad station, listed on the National Register. Annual exhibits. 105-106 Depot St., Andover. 603-735-5628; *andoverhistory.org*

AVA GALLERY & ART CENTER

Open year-round with programs that nurture and promote artists, art students, and patrons of the arts. 11 Bank St., Lebanon. 603-448-3117; *avagallery.org*

BRADFORD HISTORICAL SOCIETY

Visit the Old Post Office, Center Schoolhouse, Village Smithy, and Tin Shop. 160 East Main St., Bradford. 603-938-5372; *bradfordnhhistorical.org*

CANAAN HISTORICAL MUSEUM

Preserving the history of Canaan and educating the community about its past. 496 Canaan St., Canaan. 603-523-7364; *rootsweb.ancestry.com/~nhchs/Museum.html*

CANAAN MEETING HOUSE

Built in 1793 as a meetinghouse; used as a church and community facility as the need arose. 507 Canaan St., Canaan. 603-523-7760; *canaannh.org/boards/meeting_house/index.html*

CITY CENTER BALLET

Since 1999, the Upper Valley's premiere nonprofit student ballet company. 22 Hanover St., Lebanon. 603-448-9710; *citycenterballet.org*

CLAREMONT OPERA HOUSE

On the National Register of

Historic Places. Live theatre, comedy, music, and more. *58 Opera House Square, Claremont. 603-542-0064; claremontoperahouse.org*

CROYDON HISTORICAL SOCIETY

Open by appointment. *879 Route 10, Croydon. 603-863-5353; croydonhistoricalsociety.org*

DISTRICT NO. 5 SCHOOL

One-room school, open July–August, Saturday 1:00–3:00 p.m. or by appointment. *2570 East Washington Road, East Washington. 603-495-3231*

DORCHESTER HISTORICAL SOCIETY MUSEUM

On the Common. Building erected in 1808; originally the North District School until 1926. Call for hours. *Route 118, Dorchester. 603-523-7136; townofdorchester.net*

ENFIELD HISTORICAL SOCIETY MUSEUM AT ENFIELD CENTER

Dedicated to the history of the town of Enfield, including photos, farm tools, and special

exhibits. *1047 Route 4A, Enfield. 603-632-7740*

ENFIELD SHAKER MUSEUM

Preserving Shaker history. Exhibits, tours, gift shop, space, and lodging. *447 Route 4A, Enfield. 603-632-4346; shakermuseum.org*

THE FELS HISTORIC ESTATE & GARDENS

One of New England's finest examples of an early-20th-century summer estate. Gardens and art exhibits. *456 Route 103A, Newbury. 603-763-4789; thefells.org*

FORT AT NO. 4

Colonial-era open-air museum. *267 Springfield Road (Route 11), Charlestown. 603-826-5700; fortat4.org*

HOOD MUSEUM OF ART

Special exhibitions, lectures, family days, and other events. *Dartmouth College, Hanover. 603-646-2808; hoodmuseum.dartmouth.edu*

HOPKINS CENTER AT DARTMOUTH COLLEGE

Performances in virtually all



A young art fan checks out Sol LeWitt's *Wall Drawing #655*, an India-ink-wash mural, at the Hood Museum of Art, Dartmouth College, in Hanover. At right are *Kira's Benches* in bronze and glass, by Howard Ben Tré.

genres of music, theatre, and dance; plus high-definition simulcasts. *4 East Wheelock St., Hanover. 603-646-2422; hop.dartmouth.edu*

LEBANON OPERA HOUSE

Presenting live performances that inspire, educate, and entertain. *51 North Park St., Lebanon. 603-448-0400; lebanonoperahouse.org*

LIBRARY ARTS CENTER

Changing exhibits of fine arts and crafts in two spacious galleries. Classes, workshops, full studio. *58 North Main St., Newport. 603-863-3040; libraryartscenter.org*

LOCKEHAVER SCHOOLHOUSE MUSEUM

One-room mid-19th-century schoolhouse containing desks and other period materials. *5 Ibey Road, Enfield. 603-632-7740*

MOUNT KEARSARGE INDIAN MUSEUM

Native American arts and artifacts; hands-on activities; nature trail; gift shop. *18 High-lawn Road, Warner. 603-456-2600; indianmuseum.org*

MUSTER FIELD FARM MUSEUM & MATTHEW HARVEY HOMESTEAD

18th-century historic homestead and Bicentennial working farm set on 250 acres of scenic tableland. *Harvey Road,*

North Sutton. 603-927-4276; musterfieldfarm.com

NEW HAMPSHIRE TELEPHONE MUSEUM

Discover 130 years of history at one of our country's finest exhibits of antique telephones. *22 East Main St., Warner. 603-456-2234; nhtelephone museum.com*

NEW LONDON BARN PLAYHOUSE

Six main-stage summer productions. *84 Main St., New London. 603-526-6570; nlbarn.org*

NEW LONDON HISTORICAL SOCIETY

Reconstructed historic village with 15 buildings on 10 acres, including a horse-drawn-vehicle museum. *179 Little Sunapee Road, New London. 603-526-6564; newlondonhistoricalsociety.org*

NEWPORT OPERA HOUSE ASSOCIATION

Produces several community-based theatrical and musical performances throughout the year. *20 Main St., Newport. 603-863-2412; newportopera house.com*

NORTH COUNTRY COMMUNITY THEATRE

Quality community theatre, providing Upper Valley residents an opportunity to take part. *PO Box 462, Lebanon 03766. 603-448-2444; ncct.org*

TOP EVENTS

SPRING

Spring Into Warner Arts Festival
Warner, May 14–15, 2016
kearsargechamber.org

SUMMER

League of NH Craftsmen's Fair
(see advertisement on p. 103)
Mount Sunapee Resort, Newbury, August 6–14, 2016. 603-224-3375; nhcrafts.org

Sunapee Love Your Lake Day & Antique Boat Parade
Sunapee Harbor
August 7, 2016
603-763-2210; lakesunapee.org

Cornish Fair
Cornish, August 19–21, 2016
603-675-5714; cornishnhfair.com

FALL

Harvest Festival
Enfield Shaker Museum, Enfield
September 24, 2016
603-632-4346; shakermuseum.org

Fall Festival & Chili Cook-Off
Claremont, October 2016 (date TBD)
603-543-1296; claremontchamber ofcommerce.org

Warner Fall Foliage Festival
Warner, October 7–9, 2016
wfff.org

ChocolateFest
Mount Sunapee Resort, Newbury
October 16, 2016
603-526-6575; lakesunapeenh.org

WINTER

Holiday House Tour
Newbury, December 3–4, 2016
603-763-4789; thefells.org

Dartmouth Winter Carnival
Hanover, February 9–12, 2017
603-646-3399; dartmouth.edu/~sao/events/carnival/index.html

Newport Winter Carnival
Newport, February 3–12, 2017
603-863-2412; newportwintercarnival.org

NORTHERN NEW ENGLAND REPERTORY THEATRE COMPANY

Performing the classics for audiences and communities in northern New England. PO Box 1559, New London 03257. nnrtc.org

OPERA NORTH

Get your tickets now for *Evita*, opening July 29, 2016! 20 West Park St., Lebanon. 603-448-0400; operanorth.org

PLAINFIELD HISTORICAL COMMITTEE/MAXFIELD PARRISH

Local history collection and stage set designed by American artist Maxfield Parrish in 1916. 1088 Route 12A, Plainfield. 603-675-6866; plainfieldnhlibrary.org

SAINT-GAUDENS NATIONAL HISTORIC SITE

Studios, home, and gardens of the great American sculptor Augustus Saint-Gaudens. 139 Saint-Gaudens Road, Cornish. 603-675-2175; nps.gov/saga

SALISBURY HISTORICAL SOCIETY

Meeting house and museum open Memorial Day–Columbus Day, Saturdays 1:00–4:00 p.m. Old Turnpike Road, Salisbury. 603-648-2134; salisburyhistoricalsociety.org

SHRINE OF OUR LADY OF LA SALETTE

A place of prayer and meditation in a natural setting of peace and beauty. 410 Route 4A, Enfield. 603-632-7087; lasaletteofenfield.org

WARNER HISTORICAL SOCIETY

Upton Chandler House Museum at 10 West Main St. Yearly exhibits May–October. 15 West Main St., Warner. 603-456-2437; warnerhistorical.org

WASHINGTON HISTORICAL SOCIETY & MUSEUM

Museum and award-winning barn containing displays of Washington's past. 100 Half Moon Pond Road, Washington. 603-495-3231; ultimate.com/washington/whs

WEBSTER COTTAGE MUSEUM

Historic 1780 farmhouse. Daniel Webster lived here as a student; some furnishings

were once his. 32 North Main St., Hanover. 603-643-6529; hanovernh.org/Pages/HanoverNH_Bcomm/historical/index

WEST CLAREMONT CENTER FOR MUSIC & THE ARTS

Offering professional performances and arts education for youth and the general public at all levels. 133 Old Church Road, Claremont. 802-738-0022; wcc-ma.org

ATTRACTIONS & ENTERTAINMENT

Call ahead or visit venue websites for information on seasonal schedules and fees.

COMPETITION COMPLEX

Play hard, have fun—family fun for everyone. Restaurant on site. 478 U.S. Route 4, Canaan. 603-632-4042; competitioncomplex.com

FLYING GOOSE BREW PUB & GRILLE

Open for lunch and dinner daily; 16 handcrafted ales offered on draft or takeout in half-gallon growlers. Thursday concert series. 40 Andover Road, New London. 603-526-6899; flyinggoose.com

RUGGLES MINE

Explore the oldest and most spectacular mica, feldspar, beryl, and uranium mine in the U.S. Off Route 4 at the Village Green, Grafton. 603-523-4275; rugglesmine.com

SEVEN BARREL BREWERY

Unique variety of draft beers brewed and served onsite. 5 Airport Road, West Lebanon. 603-298-5566; sevenbarrel.com

OUTDOOR ACTIVITIES, VENUES & SERVICES

Call ahead or visit venue websites for information on seasonal schedules and fees.

KAYAK COUNTRY PADDLESPORTS

Lake Sunapee and Blackwater River areas. 147 Pinehill Road, Wilmot. 603-381-8685; kayakcountry.com

MORNINGSIDE: A KITTY HAWK KITES FLIGHT PARK

Offering onsite flying, instruction, service, and sales; a fun

experience awaits. 357 Morningside Lane, Charlestown. 603-542-4416; flymorningside.kittyhawk.com

NORTH STAR CANOE & KAYAK RENTALS

Full-service half-day, full-day, and overnight trips on a pristine section of the Connecticut River. 1356A Route 12A, Cornish. 603-542-6929; kayak-canoe.com

NORTHERN RAIL TRAIL

56 miles of flat, packed stone-dust trails, running from Boscawen to Lebanon. PO Box 154, Andover NH 03216. 603-735-5071; fnrt.org

SEAL COVE JOURNEYS

Dogsled rides, winter adventures, and children's programs. 679 Grafton Turnpike Road, Canaan. 603-523-4818; sealcovejourneys.com

SUNAPEE CRUISES

Scenic cruises on M/V Mount Sunapee II and dinner cruises on M/V Kearsarge out of Sunapee Harbor. Town Docks, Sunapee. 603-938-6465; sunapeecruises.com

VILLAGE SPORTS

Stand-up paddleboard sales and rentals; bike, kayak, and snowshoe rentals. 394 Main St., New London. 603-526-4948; villagesportsllc.com

CAMPGROUNDS

Call ahead or visit venue websites for information on seasonal schedules and fees.

COZY POND CAMPING RESORT

541 Battle St., Webster. 603-428-7701; cozypond.com

CRESCENT CAMPSITES

7 Camp Crescent Road, Canaan. 603-523-9910; crescentcampsites.com

CROW'S NEST CAMPGROUND

529 South Main St., Newport. 603-863-6170; crowsnestcampground.com

GRAFTON POND CAMPGROUND

Jct. Oak Hill Road & Grafton Pond Road, Enfield. 603-632-5891; grafftonpondcampground.net

JACOBS BROOK CAMPGROUND

46 High Bridge Road, Orford. 603-353-9210; jacobsbrookcampground.com

LAKE MASSASECUM CAMPGROUND

36 Massasecum Lake Road, Bradford. 603-938-2571; lakemassasecumcampground.com

MASCOMA LAKE CAMPGROUND

92 Route 4A, Lebanon. 603-448-5076; mascomalake.com

NORTHSTAR CAMPGROUND

43 Coon Brook Road, Newport. 603-863-4001; northstarcampground.com

PINE HAVEN CAMPGROUND

29 Pinehaven Campground Road, Wentworth. 603-786-2900; pinehavencampground.com

TIPPICANOE CAMPGROUND

1295 Brook Road, Goshen. 603-863-8061; tippicanoe.com

ALPINE SKI AREAS

Call ahead or visit venue websites for information on seasonal schedules and fees.

ARROWHEAD RECREATION AREA

Small community-run ski area open weekends and vacation periods. 18 Robert A. Easter Way, Claremont. 603-542-7016; arrowheadnh.com

DARTMOUTH SKIWAY

Offering skiing and snowboarding, plus events venue. 39 Grafton Turnpike, Lyme Center. 603-795-2143; skiway.dartmouth.edu

MOUNT SUNAPEE RESORT

Big-mountain skiing and riding; most reliable snow in the East. Only 90 minutes from Boston. 1398 Route 103, Newbury. 603-763-3500; mountsunapee.com

RAGGED MOUNTAIN RESORT

Home to New Hampshire's only sixpack express lift accessing 55 trails. 620 Ragged Mountain Road, Danbury. 603-768-3600; raggedmountainresort.com

WHALEBACK MOUNTAIN

Offering affordable family winter fun for skiers and riders, plus great summer fun. 160 Whaleback Mountain Road, Enfield. 603-448-1489; whaleback.com

CROSS-COUNTRY SKI AREAS

Call ahead or visit venue websites for information on seasonal schedules and fees.

EASTMAN CROSS COUNTRY CENTER

Family-oriented ski and snowshoe center; 36km trails, sledding hill, skating pond. On-site rentals. 6 Club House Lane, Grantham. 603-863-4500; eastmannh.org/ski

PINE HILL NORDIC SKI CLUB

Groomed cross-country ski trails. 220 Mountain Road, New London. 603-381-8685; pinehillskiclub.com

STATE PARKS & HISTORIC SITES

For information on trails, recreational facilities, and overnight camping, visit: nhstateparks.org (see advertisement on p. 125)

CARDIGAN STATE PARK

Mountain road leads to a picnic spot on the slope of Mount Cardigan. Trail to panoramic views at the summit. Off Route 18, Orange. 603-485-2034

GARDNER MEMORIAL WAYSIDE PARK

Part of Gile State Forest, with memorial to Walter C. Gardner II, plus scenic picnic area and hiking. Route 4A, Wilnot. 603-485-2034

MOUNT SUNAPEE STATE PARK

Offering year-round activities including swimming, camping, hiking, and skiing. Route 103, Newbury. 603-763-5561

PILLSBURY STATE PARK

Primitive, lesser-known gem. Camping, hiking, biking, canoeing, fishing, and wildlife viewing. Route 31, Washington. 603-863-2860

ROLLINS STATE PARK

Scenic auto road up Mount

Kearsarge through woodlands to a picnic site; parking and hiking trails. Off Route 103, Warner. 603-456-3808

SCULPTURED ROCKS NATURAL AREA

An example of nature's powerful yet delicate artistry: a series of geologically interesting glacial potholes. *Sculptured Rocks Road (off Route 118) or Halls Brook Road (off Route 25) to North Groton Road, Groton.* 603-485-2034

WADLEIGH STATE PARK

Swim in beautiful Kezar Lake, where tall pine trees shade picnic sites near the beach. Route 114, North Sutton. 603-927-4724

WINSLOW STATE PARK

One-mile foot trail leads from the picnic area to the summit of Mount Kearsarge. *Kearsarge Mountain Road (off Route 11), Wilnot.* 603-526-6168

SCENIC BYWAYS

- fhwa.dot.gov/byways/states/NH
- nh.gov/dot/programs/scbp/index.htm
- visitnh.gov/what-to-do/scenic-drives/dartmouth-lake-sunapee.aspx

CONNECTICUT RIVER NATIONAL SCENIC BYWAY

Begins at Fourth Connecticut Lake near the Canadian border and follows the river the length of New Hampshire's western border. History, farming heritage, stunning natural beauty. ctriverbyway.org

LAKE SUNAPEE SCENIC BYWAY

Follow Routes 103 and 11 from Newbury to New London; countryside, farmland, villages, past Mount Sunapee. Enjoy Lake Sunapee: state beach, wildlife refuge, scenic shoreline, and year-round recreation.



HANOVER INN
DARTMOUTH

*Unforgettable Occasions,
Lasting a Lifetime...*



STAY • GATHER • DINE

*Begin your memories in the
Heart of the Upper Valley*

Hanover, NH • HanoverInn.com • 603.643.4300

LOCATION
AVERAGE RATE
OF UNITS
FOOD SERVICE
ACCESSIBLE
INTERNET
PET-FRIENDLY
POOL
SPA

LOCATION
AVERAGE RATE
OF UNITS
FOOD SERVICE
ACCESSIBLE
INTERNET
PET-FRIENDLY
POOL
SPA

BED & BREAKFASTS/INNS

BACK SIDE INN 1171 Brook Road, Goshen 603-863-5161; thebacksideinn.com	M	\$	10						
BLUE GOOSE INN 24 Route 103B, Newbury 603-763-5519; bluegooseinn-nh.com		\$	4						
BREAKFAST ON THE CONNECTICUT 651 River Road, Lyme 603-353-4444; breakfastontheconnecticut.com	W		17						
D ACRES OF NH PERMACULTURE FARM 218 Streeter Woods Road, Dorchester 603-786-2366; d acres.org		\$							
DEXTER'S INN & TRAILS 258 Stagecoach Road, Sunapee 603-763-5571; dextersnh.com	M	\$	18						
DOWDS' COUNTRY INN 9 Main St., Lyme 603-795-4712; dowdscountryinn.com	D	\$	20						
FOLLANSBEE INN 2 Keyser St., North Sutton 603-927-4221; follansbeeinn.com	W	\$	17						
HIGHLAND LAKE INN 32 Maple St., Andover 603-735-6426; highlandlakeinn.com	D	\$	10						
HILLTOP ACRES 6 Buffalo Road, Wentworth 603-764-5896; hilltopacres.net	M	\$	8						
INN AT PLEASANT LAKE 853 Pleasant St., New London 603-526-6271; innatpleasantlake.com	L	\$	10						
IRON CREEK FARM BED & BREAKFAST 42 Warner Road, Salisbury 603-724-1950; ironcreekfarmbedandbreakfast.com	M	\$							
MAPLE HILL FARM 1200 Newport Road, New London 03-526-2248; maplehillfarm.com			11						
MAPLES AT WARNER 69 East Main St., Warner 603-456-6275; themaplesatwarner.com	D	\$	4						
NEW ENGLAND HOUSE B&B 1 Boston Hill Road, Andover 603-735-5776	M		6						
NEW LONDON INN 353 Main St., New London 603-526-2791; thenewlondoninn.com	D		23						
ROSEWOOD COUNTRY INN 67 Pleasant View Road, Bradford 603-938-5253; rosewoodcountryinn.com	M	\$	11						
ROWE MOUNTAIN RETREAT 506 Rowe Mountain Road, Bradford 603-217-7988; rowemountainretreat.yolasite.com	M	\$							

SHAKER FARM BED & BREAKFAST

597 Route 4A, Enfield 603-632-7664; shakerfarm.com	L	\$	6						
SHAKER HILL BED & BREAKFAST 259 Shaker Hill Road, Enfield 603-632-4519; shakerhill.com	M	\$	4						
SUNAPEE VIEW BED & BREAKFAST 348 Route 103A, Newbury 603-763-4212; sunapeeviewinn.com	M		3						
TRUMBULL HOUSE BED & BREAKFAST 40 Etna Road, Hanover 603-643-2370; trumbullhouse.com	M	\$	13						
TWIN DOORS BED & BREAKFAST 49 High St., Sunapee 603-763-2236; twindoors.com	M		4						
WHITE GOOSE INN BED & BREAKFAST 422 Route 10, Orford 603-353-4812; whitegooseinn.com	M		10						
BAYMONT INN & SUITES W. LEBANON 45 Airport Road, West Lebanon 800-337-0550; baymontinns.com			55						
BEST WESTERN SUNAPEE LAKE LODGE 1403 Route 103, Mount Sunapee 603-763-2010; sunapeelakelodge.com	M		55						
BURKEHAVEN LODGE AT SUNAPEE 179 Burkehaven Hill Road, Sunapee 603-763-2788; burkehaven.com	M		11						
COMMON MAN INN & RESTAURANT 21 Water St., Claremont 603-542-0647; thecmaninn.com/claremont	R		35						
COURTYARD MARRIOTT HANOVER/LEBANON 10 Morgan Drive, Lebanon 603-643-5600; courtyard-hanoverlebanon.com	M		124						
DAYS INN LEBANON/HANOVER 135 Route 120, Lebanon 603-448-5070; daysinn.com/hotels/new-hampshire/lebanon/days-inn-lebanon-hanover/hotel-overview	M	\$	50						
ELEMENT HANOVER/LEBANON 25 Foothill St., Lebanon 603-448-5000; elementhanoverlebanon.com									


KEY

LOCATION		AVERAGE DAILY RATE	FOOD SERVICE
DOWNTOWN	D	\$ under \$75	HANDICAPPED
WATERFRONT	W	\$ \$76-\$150	ACCESSIBLE
RIVERFRONT	R	\$ \$151-\$225	INTERNET ACCESS
LAKE VIEW	L	\$ \$226-\$300	PET-FRIENDLY
MOUNTAIN VIEW	M	\$ \$301 & up	POOL
OCEAN VIEW	O		SPA ON SITE

	LOCATION	AVERAGE RATE	# OF UNITS	FOOD SERVICE	ACCESSIBLE	INTERNET	PET-FRIENDLY	POOL	SPA
FAIRWAY MOTEL AT LAKE SUNAPEE COUNTRY CLUB 344 Andover Road (Route 11), New London 603-526-0202; lakesunapeecc.com	M	\$	12						
FIRESIDE INN & SUITES 25 Airport Road, West Lebanon 603-298-5900; firesideinnwestlebanon.com	D		126						
HANOVER INN/DARTMOUTH (see advertisement on p. 101) 2 East Wheelock St., Hanover 603-643-4300; hanoverinn.com	D		93						
HILLTOP MOTEL 40 Spring St., Newport 603-863-3456; thehilltopmotel.com	D	\$	12						
LAKE INN AT MOUNT SUNAPEE 1349 Route 103, Newbury 603-763-2701; lakeinnsunapee.com	L		12						
LAMPLIGHTER MOTOR INN 34 Newport Road, New London 603-526-6484	D		14						
NEWPORT MOTEL 467 Sunapee St., Newport. 603-863-1440	D		18						
RESIDENCE INN MARRIOTT HANOVER/LEBANON 32 Centerra Parkway, Lebanon 603-643-4511; marriott.com/hotels/travel/lebr-residence-inn-hanover-lebanon									
SIX SOUTH STREET HOTEL HANOVER 6 South St., Hanover 603-643-0600; sixsouth.com	D		69						
SUNSET MOTOR INN 305 North Main St., West Lebanon 603-298-8721; sunsetinnnh.com	R		18						
► LODGES, CABINS & COTTAGES									
CARDIGAN HIDEAWAY Burnt Hill Road, Orange 603-491-7073; cardiganhideaway.com	M		1						
GEORGES MILLS COTTAGES 1373 Route 11, Sunapee 603-763-2369; georgesmillscottages.com	W	\$	12						
GOSSLER CAMPS 18 Fourth Road, Warner 603-456-3679; gosslercamps.com	L	\$							
LOCH LYME LODGE 70 Orford Road, Lyme 603-795-2141; lochlymelodge.com	W		21						
SUNAPEE HARBOR COTTAGES 4 Lake Ave., Sunapee. 603-763-5052; sunapeeharborcottages.com	D		6						
► RESORTS									
MOUNTAIN EDGE RESORT & SPA AT SUNAPEE 1380 Route 103, Sunapee 603-763-4600; mountainedgeresort.com	M		47						
TWIN LAKE VILLAGE 164 Twin Lake Village Road, New London 603-526-6460; twinlakevillage.com	W	\$	50						


► VACATION RENTALS

C. G. SHEPHERD REALTY 120 Route 10 South, Grantham 603-863-3278; sheprealty.com									
EASTMAN PREMIER RENTALS & SALES 120 Route 10 South, Grantham. 603-865-5174; eastmanpremierrentals.com	L	\$							
GRAY LEDGES RENTALS 18 Pioneer Point, Grantham 603-863-8881; grayledgesrentals.com	W	\$							
LAKE STATION REALTY 1066 Route 103, Newbury 603-763-3003; CottagesRus.com	L								
ONE WORLD RETREAT 70 Winding Brook Road, Newbury 603-938-2527; getawaykeys.com/ 2620-one-world-retreat	M								
SUNAPEE GETAWAYS 420 Main St., New London 603-526-2436; sunapeegetaways.com	W								
SUNAPEE REGION RENTALS 1294 Route 11, Georges Mills 603-848-8722	L								

League of N.H. Craftsmen  signature of excellence

LIVE A LIFE LESS ORDINARY

Pitcher
by Nathan Webb



Shop at our Fine Craft Galleries
Center Sandwich • Concord • Hanover • Hooksett
Littleton • Meredith • Nashua • North Conway

www.nhcrafts.org

Annual League of NH Craftsmen's Fair
August 6-14, 2016 • Newbury, NH



5 Perfect Days

WHITE MOUNTAINS



Intrepid travelers head out
across the Presidential Traverse.

Stand atop the Northeast's highest peak, take a zipline tour, sample a locally crafted beer, take in a little shopping, then dine at a historic inn. And that's just one possible day. This unique region offers something for everyone, from the hard-core hiker, to the deal-seeking browser, to the foodie-inspired traveler. Just what kind of White Mountains experience you're after is up to you. Just know this: You'll be ready to plan your next visit before you've even reached home.

■ DAY 1

TOWN & COUNTRY: BRETTON WOODS & LITTLETON

SEE: For a taste of the mountains, head for Bretton Woods and hop aboard the **Mount Washington Cog Railway**—the oldest mountain-climbing train in the world.

SHOP: In Littleton, pick up some outdoor gear at **Lahout's Country Clothing & Ski Shop**, America's oldest store of its kind. Treasures for the home can be found at the Midcentury-Modern store **Just L**, while instrumentalists and listeners alike will bask in all that **Northern Lights Music** has to offer.

EAT: While in Littleton, fortify yourself with something delicious at **Miller's Café & Bakery**, whose "Yankee Flip" (pot roast, cheddar, garlic potatoes, onion, apple, and greens with horseradish mayo on tandoori flatbread) was named one of the Food Network's "50 Best Sandwiches in the USA." And with some 15 more delectable choices—including "Grilled Catamount" (smoked turkey, bacon, cheddar, and tomato on focaccia)—who's to argue? Then treat yourself at **Bishop's Homemade Ice Cream**, which is celebrating its 40th anniversary in 2016. Looking for something sweet to take home? Try **Chutters**, home of the world's longest candy counter.

STAY: Finally, rest your head at the historic **Thayers Inn** in Littleton.

DAY 2

THE CENTER OF IT ALL: GLEN, NORTH CONWAY & GORHAM

SEE: Bring your kids and get your inner kid on at **Story Land** in Glen. The fun continues at the **Weather**

Scenic Railroad's *Chocorua* or *Hattie Evans* dining car. For a more stationary experience, sample the locally inspired cuisine at nearby **Stonehurst Manor**.

STAY: Rest up for another day of fun at North Conway's **Eastern Slope Inn**, which has been catering to guests since 1936, or the 12-room **Bernerhof Inn** in nearby Glen.



Great Glen Trails, Gorham: Through forest and meadow, the Pinkham Notch scenery is spectacular, offering outdoor adventure for all ages.

Discovery Center in North Conway, an interactive science museum devoted entirely to all things atmospheric. Fuel up at the **Met Coffee House & Fine Art Gallery**. For outdoor adventure, head to **Great Glen Trails**, at the foot of the **Mount Washington Auto Road** in Gorham's **Pinkham Notch**—biking, hiking, paddling, and winter cross-country skiing await! Wildlife watchers will want to check out **Gorham Moose Tours**, too.

SHOP: Then bring that energy to the outlets at **Settlers' Green** in North Conway, home to more than 60 brand-name and specialty shops.

EAT: Enjoy the sights and a delicious lunch or dinner on board the **Conway**

DAY 3

HIGHER CALLING: LINCOLN, WOODSTOCK & FRANCONIA

SEE: You'll find plenty of thrills at Lincoln's **Alpine Adventures Treetop Canopy Tour & Sky Rider**, one of the original venues of the Granite State's booming zipline industry. Spectacular views define



142

FOLLOW NEW HAMPSHIRE'S SCENIC MULTI-NOTCH MOUNTAIN DRIVE FOR A 142-MILE LOOP ALONG THE KANCAMAGUS HIGHWAY AND SELECTED SIDE ROUTES THROUGH WHITE MOUNTAIN NATIONAL FOREST AND SPECTACULAR MOUNTAIN PASSES.

the 34.5-mile **Kancamagus Highway**, a portion of Route 112 through **White Mountain National Forest**, between Conway in the east and Lincoln in the west. You'll find two-wheel fun at the **Loon Mountain Adventure Center** in Lincoln, home to some of the region's best mountain-bike trails, as well as horseback riding and a gondola skyride. Or bring your hiking boots and spirit of adventure to **Lost River Gorge & Boulder Caves** in North Woodstock.

SHOP: Looking for a high-country challenge? In Lincoln, check in with Steve Smith, owner of **Mountain Wanderer Maps & Books** and co-editor of the *Appalachian Mountain Club's White Mountain Guide*.



From Marshfield Station amid vibrant autumn color, a biodiesel engine pushes a Mount Washington Cog Railway car on the first leg of its journey to the top of the highest peak in the Northeast.

EAT: Discover great beer and fine burgers at the **Woodstock Inn Station & Brewery**.

STAY: When you're ready to call it a night, head down to the historic **Franconia Inn**, welcoming guests to the Easton Valley and its spectacular views since 1863.

■ DAY 4 THE WILD SIDE: FRANCONIA, SUGAR HILL & BETHLEHEM

SEE: Make some time to explore the stunning scenery in **Franconia Notch State Park**: View the famous **Flume Gorge**, ride the **Cannon Mountain Aerial Tramway**, and cool off with a dip at **Echo Lake**. Snow-sports enthusiasts will delight in the exhibits and info at the **New England Ski Museum** in Franconia; rural life of decades past comes to life at the **Franconia Heritage Museum**; and the **Besaw Iron Furnace**, the remains of a classic octagonal blast smelter constructed of granite blocks some 210 years ago, evokes the area's long-ago industrial history. (It's on private property, so avoid trespassing, but

it's viewable from the **Interpretive Center** across the Gale River.)

In June, climb **Sugar Hill's** rolling landscape during the annual **Celebration of Lupines**.

SHOP: Peruse the treasures at **The Gallery at WREN** in Bethlehem; then explore its retail shop, **Local Works Marketplace**, for fine art, gourmet foods, local wines, soaps and lotions, yarn, toys, books, jewelry, and more. In Sugar Hill, you'll find edibles, gifts, and one-of-a-kind items at **Harman's Cheese & Country Store**.



EAT: Grab breakfast at **Mojo Headquarters** in Franconia, or fuel up at **Polly's Pancake Parlor** in Sugar Hill. At the end of the day, delve into rack of lamb or beef tenderloin at Franconia's **Horse & Hound Inn**.

STAY: Spend the night at the **Horse & Hound Inn**, or venture to Bethlehem and stroll the grounds of the **Adair Country Inn & Restaurant**. Come inside for a nightcap before retiring to an elegant room.

■ DAY 5 SNOWED IN: JACKSON

SEE: Tap into your inner cross-country trekker at the **Jackson Ski Touring Foundation**, one of America's premier Nordic destinations. For more outdoor fun, take a sleigh ride at **Nestlenook Estate & Resort**.

SHOP: Check out Dana Clemons' spectacular landscape shots at **White Mountain Photography**.

EAT: Find big sandwiches and delicious fare at

J-Town Deli & Country Store.

STAY: When it's time to turn in, head over to the historic **Eagle Mountain House**, home also to **Eagle Landing Tavern**.

HOG HEAVEN

SEPTEMBER 9-11, 2016

It's muddy, it's messy, and it's terrific fun—it's the annual **Mount Washington Valley Mud Bowl**. Held at North Conway's Hog Coliseum, this popular event attracts mud-football teams from all over New England and packs a history that stretches back more than three decades. Don't miss the colorful and zany Tournament of Mud Parade!

MARK
YOUR
CALENDAR

VISITOR INFORMATION & RESOURCES

- **Androscoggin Valley Chamber of Commerce**
961 Main St., Berlin
800-992-7480; androscogginvalleychamber.com
- **Arts Alliance of Northern New Hampshire**
Littleton
603-323-7302; aannh.org
- **Bed & Breakfasts Inn Mount Washington Valley**
PO Box 489,
North Conway NH 03860
603-356-4704; bbinnsmwv.com
- **Bethlehem Chamber of Commerce & Visitors' Center**
2182 Main St. (Route 302),
Bethlehem
888-845-1957;
bethlehemwhitemtns.com
- **Central New Hampshire Chamber of Commerce**
12 Vintinner Road
Campton, NH 03223
603-726-3804; centralnh.org
- **Conway Village Area Chamber of Commerce**
205 Main St. (Route 16),
Conway
603-447-2639
- **Franconia Notch Chamber of Commerce**
190 Main St., Franconia
603-823-5661;
franconianotch.org
- **Intervale Welcome & Information Center**
3654 White Mountain Highway
(Route 16), North Conway
603-356-2769
- **Jackson Area Chamber of Commerce**
(see advertisement on p. 123)
18 Main St., Jackson
603-383-9356; jacksonnh.com
- **Lincoln/Woodstock Chamber of Commerce**
25 South Mountain Drive,
Lincoln. 603-745-6621;
lincolnwoodstock.com
- **Littleton Area Chamber of Commerce**
2 Union St., Littleton
603-444-6561;
littletonareachamber.com
- **Littleton Welcome & Information Center**
I-93 Exit 44, Littleton
603-444-0125 (seasonal)
- **Mount Washington Valley Chamber of Commerce & Visitors Bureau**
2617 White Mountain Highway,
North Conway
800-367-3364;
mtwashingtonvalley.org
- **Twin Mountain/ Bretton Woods Chamber of Commerce**
School St., Twin Mountain
800-245-8946;
twinmountain.org
- **White Mountains Attractions**
(see advertisement on back cover)
200 Kancamagus Highway,
North Woodstock
603-745-8720;
visitwhitemountains.com
- **Whitefield Chamber of Commerce**
70 Kings Square, Whitefield
603-837-2609;
whitefieldnh.org

AGRICULTURE & FAMILY FARM ACTIVITIES

Call ahead or visit venue websites for information on seasonal schedules and fees.

FINNEGAN'S FINE FIRS

Bring your family to enjoy the experience of cutting your own

Christmas tree at this farm.
371 Cherry Valley Road,
Bethlehem. 603-444-6275;
finnegansfinefirs.biz

HATCHES APPLE ORCHARD

Apples and other seasonal produce as available; open weekends 10:00 a.m. to 5:00 p.m. (call first). 1440 Brown-

field Road, Center Conway.
603-447-5687

HATCHLAND FARM

Offering tours of the dairy farm and milk-processing plant. 3095 Dartmouth College Highway, North Haverhill. 603-787-2388; facebook.com/Hatchland-Farm-4705086 43018543

MOUNTAIN STAR FARMS

Beautiful cut-your-own Christmas-tree farm with mountain views, old stone walls, and a friendly staff. 303 Wild Ammonoosuc Road (Route 112), Woodsville. 603-747-2981; mtnstarfarms.com

ROBIE FARM

"Famous for quality in the Upper Valley!" Many products: Try the farm's own milk, cheese, meat, and eggs. 25 Route 10, Piermont. 603-272-4872; facebook.com/pages/The-Robie-Farm/212635659049

ROCKS ESTATE

Country estate owned by the Society for the Protection of New Hampshire Forests. Historic tours, educational and family programs, Christmas trees. 4 Christmas Lane, Bethlehem. 603-444-6228; therocks.org

SHERMAN FARM

Open year-round. 12-acre corn maze open mid-September through October. Visit the animals on your own. 2679 East Conway Road, Conway. 603-939-2412; shermanfarmnh.com/wordpress

WINDY RIDGE ORCHARD & CHRISTMAS TREE FARM

Gift shop, fresh-pressed cider, apples, café, cut-your-own Christmas trees. 1775 Benton Road (Route 116), North Haverhill. 603-787-6377; windyridgeorchard.com

WINSOME FARM ORGANICS

Certified organic farm specializing in dairy products and specialty meats; onsite store. 529 Route 10, Piermont. 603-667-0097; facebook.com/Winsome-Farm-Organics-187548073701

ARTS, HISTORY & CULTURE

Call ahead or visit venue websites for information on seasonal schedules and fees.

42 MAPLE

Contemporary-art center. 42 Maple St., Bethlehem. 603-575-9077; 42maple.org

ARTS IN MOTION THEATER COMPANY

Nonprofit, community theater company. 2760 White Mountain Highway, North Conway. 603-356-0110; artsinmotiontheater.com

BETHLEHEM HERITAGE MUSEUM

Open June–September; call for an appointment. 2182 Main St., Bethlehem. 603-869-3330; bethlehemwhitemtns.com/search.php?query=museum

CAMPTON HISTORICAL SOCIETY

Museum housing historical displays and hosting programs, research, and open-house events. 529 Route 175, Campton. 603-536-5140; camptonhistorical.org

CHAPEL ARTS NEW ENGLAND

Concerts, performances, dances, services, instrument lessons and rentals. Open May–October. 13 Glen Road, Gorham. 603-723-1849

THE COLONIAL

Fine films, world-class music, quality family entertainment. Open May–November. 2050 Main St., Bethlehem. 603-869-3422; bethlehemcolonialtheatre.org

CONWAY HISTORICAL SOCIETY & EASTMAN-LORD HOUSE MUSEUM

Founded in 1935 to preserve the rich and varied history of the Conways; headquarters in a circa-1818 Federal-style home. 100 Main St., Conway. 603-447-5551; conwayhistoricalsociety.org

COURT STREET ARTS AT ALUMNI HALL

Visitor interpretive and information center, plus classes and community events. Rentals available. 75 Court St., Haverhill. 603-989-5500; courtstreetarts.org



LODGING FOR EVERY SEASON

Escape to New Hampshire's North Conway and Mount Washington Valley Region

WHERE YOU STAY SHOULD BE JUST AS MEMORABLE AS WHERE YOU VISIT

The difference between a good vacation and a great vacation is the quality of the memories you return home with. The historic Eastern Slope Inn Resort, in the heart of North Conway Village, and Attitash Mountain Village, at the base of Attitash Ski Resort, are both award winning resorts close to popular North Conway and Mount Washington Valley attractions, eclectic shops and diverse dining establishments. From hiking to mountain biking, tennis to indoor and outdoor pools, playgrounds and weekly activities for the whole family, Eastern Slope Inn Resort and Attitash Mountain Village are more than just accommodations, they're year-round vacation destinations.



Family Packages, Discount Tickets and Coupons Available



Call 800.862.1600 for Reservations or visit us online at EasternSlopeInn.com • AttitashMtVillage.com

FRANCONIA HERITAGE MUSEUM

An 1878 New England farmhouse, reflecting life in Franconia since the town's founding in 1772. 553 Main St., Franconia. 603-823-5000; franconianh.org

FROST PLACE

Poet Robert Frost's farmstead, now a museum and center for the arts and poetry. 158 Ridge Road, Franconia. 603-823-5510; frostplace.org

GORHAM HISTORICAL SOCIETY & RAILROAD MUSEUM

Unique town and railroad history museum, with diverse displays; open seasonally mid-May through Columbus Day. 25 Railroad St., Gorham. 603-466-5338; gorhamnewhampshire.com

MARGRET & H. A. REY CENTER & CURIOUS GEORGE COTTAGE

Honoring the Reys' spirit of curiosity and discovery. 35 Village Road, Building C, Waterville Valley. 603-236-3308; thereycenter.org

M&D PRODUCTIONS

Community-based theatre company presenting

professional-quality productions. 1857 White Mountain Highway, North Conway. 603-662-7591; yourtheatre.com

MOUNT WASHINGTON VALLEY CHILDREN'S MUSEUM

Nurturing the natural curiosity of children through exhibits and programs that inspire exploration. 2936 White Mountain Highway, North Conway. 603-356-2992; mwvchildrensmuseum.org

NEW ENGLAND SKI MUSEUM

Exhibits on the history of skiing; research library and collections; museum shop; vintage ski films. 135 Tramway Drive, Franconia. 603-823-7177; skimuseum.org

JEAN'S PLAYHOUSE

Award-winning professional theatre located in the heart of the White Mountains. 34 Papermill Drive, Lincoln. 603-745-6032; jeans-playhouse.com

NORTH COUNTRY CHAMBER PLAYERS

Quality chamber music; creative, interactive educational and community programs; White Mountains Music Festival July 9 to August 14, 2016. 283 Route 142, Littleton. 603-444-0309; whitemountainsmusicfestival.com

SUGAR HILL HISTORICAL MUSEUM

Permanent exhibits; walking and driving tours. Main St., Sugar Hill. 603-823-5336; sugarhillnh.org

SUGAR HILL SAMPLER

Historic barn with museum of memorabilia, antique clothing, and farm tools. Call or check the Web site for seasonal hours. 71 Sunset Hill Road, Sugar Hill. 603-823-8478; sugarhillsampler.com

THEATRE UNDER THE STARS

Classical repertory theatre staging a summer Shakespeare festival and free children's shows. 39 Alden Drive, Waterville Valley. 603-726-0098; shakespeareinthevalley.com

UPPER PEMIGEWASSET HISTORICAL SOCIETY

Houses artifacts and memorabilia of the Lincoln/Woodstock area. 26 Church St., Lincoln. 603-745-8159; logginginlincoln.com

WARREN HISTORICAL SOCIETY/ REDSTONE MISSILE

On the common. Museum open May–October, Saturday 11:00–2:00. Walking tours available by request May–October. 112 Water St., Warren. 603-764-9469

WEATHERVANE THEATRE

Professional live summer theatre in alternating repertory; opens early July. 389 Lancaster Road (Route 3), Whitefield. 603-837-9010; weathervanetheatre.org

Attractions & Entertainment

Call ahead or visit venue websites for information on seasonal schedules and fees.

CAFÉ LAFAYETTE DINNER TRAIN

(see advertisement on p. 131) 2 hours, 20 miles, 5 courses of fine dining aboard restored railcars; May–October. Route 112, North Woodstock. 603-745-3500; cafelafayettedinnertrain.com

CLARK'S TRADING POST

(see advertisement on p. 119) Trained North American black bears; steam-train ride; acrobats; Segways; museums; gift shops. 110 Daniel Webster Highway, Lincoln. 603-745-8913; clarkstradingpost.com

EXTREME MOUNT WASHINGTON

Learn the science and excitement of an extreme Mount Washington winter through high-tech exhibits. Mount Washington State Park, North Conway. 603-356-2137; mountwashington.org/visit-us/extreme-mount-washington.aspx

HAM ICE ARENA

July–April; off-ice events scheduled May–June. 87 West Main St., Conway. 603-447-5888; hamarena.com

HARMAN'S CHEESE & COUNTRY STORE

Onsite and mail-order purveyor of cheddar, specialty foods, maple products, gift items, and more. 1400 Route 117, Sugar Hill. 603-823-8000; harmanscheese.com

HARTMANN MODEL RAILROAD

8,000-square-foot model railroad and toy museum, with 10 operating layouts and a 1-mile outdoor train ride. 15 Town Hall Road, Intervale. 603-356-9922; hartmannrr.com

TOP EVENTS

SPRING

Wildquack Duck River Festival
(see advertisement on p. 123)
Jackson, May 29, 2016
jacksonnh.com

SUMMER

Celebration of Lupines
Sugar Hill/Franconia Notch region,
June 2016
603-823-5661; franconianotch.org

New England Brewfest
Loon Mountain Resort, Lincoln,
June 24–26, 2016
603-745-6621; nebrewfest.com

Pemi Valley Bluegrass Festival
Sugar Shack Campground, Thornton
August 4–7, 2016
pemi valleybluegrass.com

Top Notch Triathlon

Franconia, August 6, 2016
franconianh.org/top-notch-triathlon.html

FALL

Mud Bowl Football World Championships
North Conway, September 9–11, 2016
603-356-2096; mtwashingtonvalley.org

New Hampshire Highland Games & Festival
(see advertisement on p. 127)
Loon Mountain Resort, Lincoln,
September 16–18, 2016
603-229-1975; nhscot.org

White Mountain Oktoberfest
Loon Mountain Resort, Lincoln,
October 8–9, 2016
800-229-5666; loonmtn.com

Jingle Bell Chocolate Tour
(see advertisement on p. 123)
Jackson, November 26–27, 2016
jacksonnh.com

WINTER

Inn to Inn Holiday Cookie & Candy Tour
Mount Washington Valley,
December 10–11, 2016
countryinnsinthewhitmountains.com/holiday_cookie_tour.htm

NH Sanctioned & Jackson Invitational Snow Sculpting Competition
(see advertisement on p. 123)
Jackson, January 24–26, 2017
jacksonnh.com

Mt. Washington Valley Ice Fest
North Conway, February 3–5, 2017
603-356-7064; mwv-icefest.com

White Mountain Inn



Exit 38 off I-93. MountainViews. ~ Free Deluxe Breakfast 10 minutes from Cannon Mountain Ski & Tram and Franconia Notch State Park • Near Loon and Bretton Woods Mtn. Resorts, Golf, Hiking, Mt. Washington Cog RR., Snowmobile Corridors • Rooms with microwave, fridge, iron, hair-dryers, coffeemaker, flat screen TV • Seasonal Packages! Banquet and Conference Facilities • Free WiFi Large heated pool, hot tub, and fitness room

888-669-6777 • 603-823-7422
www.bestwesternnh.com

87 Wallace Hill Road, Franconia, NH 03581


Cabot Inn & Suites



A 4-season family retreat. near Santa's Village on 60+ acres with breathtaking views! Resort-style amenities • Free continental breakfast • Large indoor heated pool, hot tub, dry saunas • Free WiFi • Fitness center w/42" plasma TV • Banquet hall, conference rooms, game room • Outdoor gazebo, playground Guest laundry • On-site restaurant with full bar

603-788-3346
www.cabotinnandsuites.com

200 Portland Street, Lancaster, NH 03584



Stay with Newly Renovated Eastgate Inn and experience the best value in White Mountains, conveniently located in Littleton, NH • Exit 41 off I-93 • Cannon, Loon, Bretton Woods Mountains • Nearby Golfing, Hiking, Cog Railway. Snowmobiling Across the Street • Free Continental Breakfast • Free Wi-Fi • Flat Screen TVs • Rooms with Microwave, Refrigerator/Freezer, Hair-dryers, Coffeemaker • Close to Restaurants

603-444-3971
www.eastgateinnnh.com

335 Cottage Street, Littleton, NH 03561



Come stay with us and feel the warm hospitality in the heart of North Conway • Located in middle of shopping outlets and nearby attractions • This hotel is 100% renovated now • Bretton Woods, Attitash, Wildcat, Cranmore Mountain • Walking distance to Outlet Stores & Multiple Restaurants, North Conway scenic railway, historic district, golfing, Hiking, snowmobiling • Large Indoor Heated Pool • Free continental breakfast • Wi-Fi • Flat Screen TV

603-356-5486
www.qualityinnnh.com

1567 White Mountain Hwy., North Conway, NH 03860

On a clear day, you can see parts of four states and southern Canada from the Aerial Tramway at Cannon Mountain in Franconia Notch State Park. The 80-passenger cable car transports visitors to the 4,080-foot summit, where visitors find scenic walking paths, an observation deck, and a café.



MOAT MOUNTAIN SMOKE HOUSE & BREWING CO.

Brewpub offering award-winning ales and lagers brewed onsite with fresh mountain water. 3378 White Mountain Highway, North Conway. 603-356-6381; moatmountain.com

MOUNT WASHINGTON OBSERVATORY WEATHER DISCOVERY CENTER

Experience the wonders of our atmosphere through interactive exhibits and live video chat. 2779 White Mountain Highway, North Conway. 603-356-2137; mountwashington.org

ONE LOVE BREWERY

A full-service 15-BBL gastropub. 120 Main St., Lincoln. 603-745-7290; onelovebrewery.com

POLLYANNA OF LITTLETON

Official Pollyanna Glad Day, Saturday, June 11, 2016; free for all ages. 15 Main St., Littleton. 603-444-6158; golittleton.com/pollyanna.php

RED JACKET INDOOR WATER PARK KAHUNA LAGUNA

(see advertisement on p. 133)

4,000-square-foot indoor water park. 2251 White Mountain Highway, North Conway. 603-356-5411; kahunalaguna.com

SETTLERS' CROSSING

(see advertisement on p. 125) Retail stores. 1500 White Mountain Highway (Route 16), North Conway. 603-356-7031; shopsettlerscrossing.com

SETTLERS' GREEN OUTLET VILLAGE

(see advertisement on p. 127) 60-plus stores and restaurants. Route 16, North Conway. 603-356-7031; settlersgreen.com

TUCKERMAN BREWING COMPANY

Microbrewery with free tours and tastings. 64 Hobbs St., Conway. 603-447-5400; tuckermanbrewing.com

WARREN FISH HATCHERY

Fish hatchery and wildlife center featuring the raising of Atlantic salmon from eggs to adults. Fish Hatchery Road, Warren. 603-764-8593; wildlife.state.nh.us/fishing/commercial-hatcheries.html;

wildlife.state.nh.us/about/visit.html

WHALE'S TALE WATER PARK

"New England's Favorite Water Park." 481 Daniel Webster Highway, Lincoln. 603-745-8810; whalestalewaterpark.net

WOODSTOCK INN, STATION & BREWERY

(see advertisement on p. 128) Tour one of New England's most exciting breweries daily at noon; \$5 includes pint glass and tasting. 135 Main St., North Woodstock. 603-745-3951; woodstockinnbrewery.com

OUTDOOR ACTIVITIES, VENUES & SERVICES

Call ahead or visit venue websites for information on seasonal schedules and fees.

ALPINE ADVENTURES OUTDOOR RECREATION

Three zipline canopy tours (first and largest in New England) and much more. 41 Main St., Lincoln. 603-745-9911; alpinezipline.com

APPALACHIAN MOUNTAIN CLUB

Promoting the protection, enjoyment, and understanding of the Northeast outdoors through recreational opportunities, skills instruction, and trail maintenance. outdoors.org

ATTITASH MOUNTAIN BIKING

(see advertisements on p. 109, inside front cover) Offering the state's most extensive on- and off-slope mountain biking for all ability levels. Route 302, Bartlett. 603-374-2600; attitash.com

BIKE THE WHITES

Affordable inn-to-inn bicycle tours, May 1–October 31. 3582 White Mountain Highway, North Conway. 603-356-9025; bikethewhites.com

BRETTON WOODS ADVENTURE CENTER

(see advertisement on p. 3) Complimentary scenic lift rides, plus biking, hiking, indoor and outdoor climbing, and ATV tours. 99 Ski Area Road, Bretton Woods. 603-278-3320; brettonwoods.com

**BRETTON WOODS
CANOPY TOUR**

(see advertisement on p. 3)
High-flying adventure with majestic mountain views, nine ziplines, two skybridges. Open year-round. 99 Ski Area Road, Bretton Woods. 603-278-4947; brettonwoods.com

**CANNON MOUNTAIN
AERIAL TRAMWAY**

Two 80-passenger tram cars climb to the 4,080-foot summit of Cannon Mountain. Access to hiking and views. Franconia Notch State Park, Franconia. 603-823-8800; cannonmt.com

**CHRIS KRUG'S
HARDWATER KITING
& EASTSIDE BIKE GUIDES**

Snowkite and mountain-bike instruction and guide services. 122 Depot St., North Conway. 603-986-2784; hardwaterkiter.com

CONWAY SCENIC RAILROAD

(see advertisement on p. 123)
Old-fashioned train rides,

departing from an 1874 Victorian station in North Conway Village. 38 Norcross Circle, North Conway. 603-356-5251; conwayscenic.com

DAN'S SCENIC TOURS

Day tours and moose tours available. 50 Main St., Gorham. 603-723-2501; dansscenic.com

**EASTERN MOUNTAIN
SPORTS SCHOOLS**

Instruction in backcountry skiing, mountaineering, rock climbing, and ice climbing. 1498 White Mountain Highway, North Conway. 603-356-5433; emsoutdoors.com

**FIN FIGHTERS
GUIDE SERVICES**

Fly-fish for trophy brook trout, amid spectacular scenery in the White Mountains. 850 Route 49, Thornton. 603-490-3419; finfighters.com

FLUME GORGE

Natural granite gorge extending

800 feet at the base of Mount Liberty; covered bridges and waterfalls. Franconia Notch State Park, Franconia. 603-745-8391; cannonmt.com

FORT JEFFERSON FUN PARK

Affordable Western village and water park where families can ride, slide, race, and play all day. 1492 Presidential Highway (U.S. Route 2), Jefferson. 603-586-4592; sixguncity.com

GOOD LOOK TOURING

Offering friendly, scenic, and informational tours of the Mount Washington Valley. 282 Limac Circle, Center Conway. 603-470-5665

GORHAM MOOSE TOURS

(see advertisement on p. 131)
Three-hour wildlife adventure tour around the Androscoggin Valley. May–October; reservations required. 69 Main St., Gorham. 603-466-3103; gorhammoosetours.org

HOBO RAILROAD

Seasonal train ride along the Pemigewasset River. 64 Railroad St., Lincoln. 603-521-3511; hoborr.com

**LIL' MAN SNOWMOBILE
RENTALS**

Snowmobile rental outfitter; home to the family-friendly White Mountain trail system. 1455 U.S. Route 302, Bartlett. 603-374-9754; lilmansnowmobilerentals.com

**LOON MOUNTAIN RESORT
ADVENTURE CENTER**

(see advertisement on map insert, pp. 8–9)
Zipline, ice skating, indoor climbing wall, bungee trampoline, gondola skyride, and more. Route 112, Lincoln. 603-745-6281; loonmtn.com

**LOON MOUNTAIN RESORT
BIKE CENTER**

(see advertisement on map insert, pp. 8–9)
Full-service bike center offering rentals, sales, and repairs.



**THE MOUNT WASHINGTON
COG
RAILWAY**

**an AMAZING 3-HOUR ROUND TRIP to
the top of NEW ENGLAND'S HIGHEST PEAK**

- Choose historic steam or modern biodiesel trains
- The world's first mountain-climbing cog railway!
- Advance ticket purchase strongly encouraged
- Just 3 hours from Boston, 6 hours from New York City

In the Heart of New England, White Mountains, New Hampshire

Tickets and information at 603.278.5404 or thecog.com
6 miles from Route 302 in Historic Bretton Woods, NH




Adair
Country Inn & Restaurant

- 11 unique rooms with antique decor
- Full breakfast & afternoon tea included
- Award-winning Restaurant
- Fireplaces throughout
- 200 acres of trails and Olmstead gardens
- Tennis, golf, hiking, biking, skiing
- Historic villages with antique shops, galleries and theaters nearby



In the Heart of the White Mountains
BETHLEHEM, NEW HAMPSHIRE
888-444-2600 • adairinn.com



A family takes a break from hiking at Arethusa Falls in Crawford Notch State Park. This gorgeous spot, where Bemis Brook tumbles gracefully over a granite cliff, is a don't-miss site for White Mountains visitors.

60 Loon Mountain Road,
Lincoln. 603-745-6281;
[loonmtn.com/experience/
summer-activities/bicycles](http://loonmtn.com/experience/summer-activities/bicycles)

LOST RIVER GORGE & BOULDER CAVES

Scenic wonder for adults;
great adventure for kids.
1712 Lost River Road, North
Woodstock. 603-745-8031;
lostrivergorge.com

MOUNT WASHINGTON AUTO ROAD

(see advertisement
on inside back cover)
Take the high road to the
summit for an unforgettable
experience. Route 16, Pinkham
Notch, Gorham. 603-466-3988;
mtwashingtonautoroad.com

MOUNT WASHINGTON COG RAILWAY

(see advertisement on p. 113)
Experience New England's
highest peak on the world's
first mountain-climbing cog
railway. 3168 Base Station
Road, Bretton Woods.
603-278-5404; thecog.com

MUDDY PAW SLED DOG KENNEL

Year-round dogsledding adven-
tures from 2 to 50 miles (and
overnights) with rescue sled
dogs. 32 Valley Road, Jefferson.
603-545-4533; dogslednh.com

NORTHEAST MOUNTAINEERING

Professional mountain-guide
service, taking you safely up
and, more important, back
down. 1024 Route 16,
Bartlett. 978-413-4433;
nemountaineering.com

NORTHEAST SNOWMOBILE & ATV RENTALS

Trailside rentals. 299 Main St.,
Gorham. 207-935-1220;
northeastsnowmobile.com

NORTHERN EXTREMES SNOWMOBILING

Offering guided snowmobile
tours and rentals for all ages
and abilities in the White
Mountains. 1328 Route 302,
Bartlett. 603-374-6000;
northernextremessnowmobiling.com

NORTHERN LAND GUIDE SERVICE

Full-time licensed master
guide; hunting, fly-fishing,
moose-watch tours,
photography. 134 Maple St.,
Bethlehem. 603-869-2634;
northernguideservices.com

OUTDOOR ESCAPES NEW HAMPSHIRE

Experience wild and scenic
New Hampshire all year with
custom guided adventures,
lessons, and tours.
49 Butternut Lane, Conway.
603-528-0136; [outdoorescapes
newhampshire.com/index.html](http://outdoorescapesnewhampshire.com/index.html)

OUTDOOR OUTFITTERS

Self-guided kayaking and canoe
trips for beginners and families.
Free shuttle service is included.
78 Main St., Lincoln.
603-745-4806

PEMI VALLEY MOOSE TOURS

Nightly moose tours from the
comfort of a 44-passenger bus.
Route 112 (exit 32 off I-93),
Lincoln. 603-745-2744;
moosetoursh.com

RAFT NEW HAMPSHIRE

All-inclusive Class II–IV white-
water rafting trips; experienced
guides and family-friendly
options. 196 Main St., Gorham.
603-545-4533; raftnh.com

RAVEN INTERPRETIVE PROGRAMS

Offering revealing insights
into the mysteries of nature.
474 Butter Hill Road,
Chatham. 603-694-2200;
ravenprograms.com

ROCKY RIVER RANCH TRAIL & SLEIGH RIDES

Trail rides, wagon rides, and
sleigh rides; open year-round.
Plus overnight adventure rides
in the summer. 91 Vintinner
Road, Campton. 603-726-8067;
rockyridgeranchnh.com

SACO BOUND

New Hampshire's premier river
outfitter and outdoor-adventure
specialists since 1972.
2561 East Main St.
(Route 302), Center Conway.
603-447-2177;
sacobound.com

SANTA'S VILLAGE

For more than 60 years families have enjoyed this magical Christmas-themed park. 528 Presidential Highway, Jefferson. 603-586-4445; santavillage.com

SLEDVENTURES

Snowmobile rentals; guided tours, private tours, half- and full-day tours; sled-and-stay packages. 514 Route 3, Lincoln. 603-348-7941; nhsledventures.com

STABLES AT FARM BY THE RIVER BED & BREAKFAST

Public stables open daily. Trek out from the inn for horseback, sleigh, and carriage rides. 2555 West Side Road, North Conway. 603-356-6640; farmbytheriver.com

STILL WATERS RUN DEEP KAYAKING

Guided kayaking, hiking, and snowshoeing adventures, customized for groups of two to eight. 376 Coppermine Road,

Monroe. 603-638-3017; stillwatersundeeepkayaking.com

STORY LAND

(see advertisements on p. 109, inside front cover)
Children's fantasy theme park: rides, live shows, unique play areas, and more. 850 Route 16, Glen. 603-383-4186; storyland.nh.com

TIN MOUNTAIN CONSERVATION CENTER

138 acres, with hiking trails, beaver pond, granite quarry, solar-powered nature center; open Monday–Friday. 1245 Bald Hill Road, Albany. 603-447-6991; tinmountain.org

TOWN & COUNTRY

Snowmobile and ATV rentals. 2928 East Conway Road, East Conway. 603-939-2698; townandcountry.com

TUCKERMAN RAVINE

Birthplace of extreme skiing, best known for its spring skiing opportunities; east side

of Mount Washington. Pinkham Notch. 603-466-2713; fs.usda.gov/main/whitemountain/home

VALLEY SNOW DOGZ

Dogsled excursions in the White Mountains, at Waterville Valley Ski Resort, and around Squam Lake; fall and winter tours, kennel tours, talks. PO Box 837, Campton NH 03223. 603-340-2390; valleysnowdogz.com

WHITE MOUNTAIN NATIONAL FOREST

Providing recreation and forest products while maintaining healthy watersheds and ecosystems. 71 White Mountain Drive, Campton. 603-536-6100; fs.usda.gov/main/whitemountain/home

CAMPGROUNDS

Call ahead or visit venue websites for information on seasonal schedules and fees.

AMMONOOSUC CAMPGROUND

Route 3, Twin Mountain. 603-846-5527; ammonoosuccampground.com

APPLE HILL CAMPGROUND

647 Maple St., Bethlehem. 603-869-2238; applehillcamping.com

BARNES FIELD CAMPGROUND

Dolly Copp Road (Route 16), Gorham. 603-466-2713; fs.usda.gov/main/whitemountain/home

BASIN POND CAMPGROUND

Route 113, Chatham. 603-447-5448; fs.usda.gov/main/whitemountain/home

BEACH CAMPING AREA

776 White Mountain Highway, North Conway. 603-447-2723; thebeachcampingarea.com

BEACH HILL CAMPGROUND

970 Route 302 West, Twin Mountain. 603-846-5521; beechhill.com

Whether it's the beauty of the White Mountain National Forest, or the many ways to get out and enjoy the great outdoors, visitors to Waterville Valley all share the experience of leaving their cares behind. Come, take a deep breath, and find out why families come to Waterville Valley to relax, reconnect and escape from the outside world.

discover family

New Hampshire's Family Resort

visitwatervillevalley.com
1-800-GO-VALLEY

WATERVILLE VALLEY RESORT
NEW HAMPSHIRE

discover freedom
\$100 per-person/per-day value

Freedom Pass – Included with your room

- Golf
- Tennis
- Ice Skating
- Boat & Bike rentals
- Chair Lift Ride
- Access to White Mountain Athletic Club

FREEDOM PASS
Activities Included



Southeast of Mount Washington, historic Cranmore Mountain Resort, founded in North Conway in the 1930s, today welcomes the newest generation of snow-sports enthusiasts.

BIG ROCK CAMPGROUND

Route 112, Lincoln.
603-536-6100; fs.usda.gov/main/whitemountain/home

BLACKBERRY CROSSING CAMPGROUND

Kancamagus Highway (Route 112), Conway. 603-447-5448; fs.usda.gov/main/whitemountain/home

BRANCH BROOK CAMPGROUND

101 Branch Brook Road, Campton. 603-726-7001; campnh.com

BURNS LAKE CAMPGROUND

14 Forest Lake Road, Whitefield. 603-837-9037; burnslakecampgroundnh.com

CAMPTON CAMPGROUND

Route 49, Campton. 603-536-6100; fs.usda.gov/main/whitemountain/home

COLD RIVER CAMPGROUND

Route 113, Chatham. 603-447-5448; fs.usda.gov/main/whitemountain/home

COUNTRY BUMPKINS CAMPGROUND & CABINS

218 Country Bumpkins Road (Route 3), Lincoln. 603-745-8837; countrybumpkins.com

COVERED BRIDGE CAMPGROUND

Kancamagus Highway (Route 112), Conway. 603-447-5448; fs.usda.gov/main/whitemountain/home

CRAWFORD NOTCH GENERAL STORE & CAMPGROUND

1138 Route 302, Bartlett. 603-374-2779; crawfordnotch.com

CRAZY HORSE CAMPGROUND

788 Hilltop Road, Littleton. 603-444-2204; crazyhorsenh.com

DOLLY COPP CAMPGROUND

Dolly Copp Road (Route 16), Gorham. 603-466-2713; fs.usda.gov/main/whitemountain/home

EASTERN SLOPE CAMPING AREA

584 White Mountain Highway (Route 16), Conway.

603-447-5092; easternslopecamping.com

FORT JEFFERSON CAMPGROUND

1468 Presidential Highway, Jefferson. 603-586-4510; fortjeffersoncampground.com

FRANSTED FAMILY CAMPGROUND

974 Profile Road, Franconia. 603-823-5675; franstedcampground.com

GLEN-ELLIS FAMILY CAMPGROUND

83 Glen-Ellis Campground Road, Glen. 603-383-4567; glenelliscampground.com

GOOSE HOLLOW CAMPGROUND

35 Burbank Hill Road, Thornton. 603-726-2000; nhcampgrounds.com

GREEN MEADOW CAMPING AREA

Route 16, Glen. 603-383-6801; greenmeadowcampingarea.com

HANCOCK CAMPGROUND

Kancamagus Highway (Route 112), Lincoln. 603-536-6100; fs.usda.gov/main/whitemountain/home

ISRAEL RIVER CAMPGROUND

111 Israel's River Road, Jefferson. 603-586-7977; israelrivercampground.com

JIGGER JOHNSON CAMPGROUND

Kancamagus Highway (Route 112), Conway. 603-447-5448; fs.usda.gov/main/whitemountain/home

LINCOLN/WOODSTOCK KOA CAMPGROUND

1000 East Side Road, Woodstock. 603-745-8008; koa.com/campgrounds/woodstock

LITTLETON/LISBON KOA CAMPGROUND

2154 Route 302, Lisbon. 603-838-5525; littletonkoa.com

LIVING WATER CAMPGROUND

100 Route 302 East,

Twin Mountain. 603-846-5513; livingwatercampground.com

LOST RIVER VALLEY CAMPGROUND

951 Lost River Road, North Woodstock. 603-745-8321; lostriver.com

OSCEOLA VISTA CAMPGROUND

Tripoli Road, Waterville Valley. 603-536-6100; fs.usda.gov/main/whitemountain/home

PASSACONAWAY CAMPGROUND

Kancamagus Highway (Route 112), Conway. 603-447-5448; fs.usda.gov/main/whitemountain/home

PEMI RIVER CAMPGROUND

2458 Route 3, Thornton. 603-726-7015; pemirivercampground.com

PINE KNOLL CAMPGROUND

57 Pine Knoll Road, Albany. 603-447-3131; pineknollcampground.com

RUSSELL POND CAMPGROUND

Tripoli Road, Lincoln. 603-536-6100; fs.usda.gov/main/whitemountain/home

SACO RIVER CAMPING AREA

1550 White Mountain Highway, North Conway. 603-356-3360; sacorivercampingarea.com

SCENIC VIEW CAMPGROUND

18 Gingerbread Lane, Warren. 603-764-9380; scenicviewnh.com

SUGARLOAF I CAMPGROUND

Route 302, Twin Mountain. 603-536-6100; fs.usda.gov/main/whitemountain/home

SUGARLOAF II CAMPGROUND

Route 302, Twin Mountain. 603-536-6100; fs.usda.gov/main/whitemountain/home

TARRY-HO CAMPGROUND & COTTAGES

373 Route 302 West, Twin Mountain. 603-846-1026; tarryho.com

TIMBERLAND CAMPGROUND

809 Route 2, Shelburne. 603-466-3872; timberlandcampgroundnh.com

TRIPOLI ROAD CAMPGROUND

Tripoli Road, Waterville Valley. 603-536-6100; fs.usda.gov/main/whitemountain/home

TWIN MOUNTAIN KOA CAMPGROUND

372 Route 115, Twin Mountain. 603-846-5559; koa.com/campgrounds/twin-mountain

TWIN RIVER CAMPGROUND & COTTAGES

Jct. Routes 302 & 112, Bath. 603-747-3640; twinrivernh.com

WATEREST CAMPGROUND

11 Sugar Plum Lane, Woodstock. 603-745-2586; waterestcampground.com

WATERVILLE CAMPGROUND

Route 49, Waterville Valley. 603-536-6100; fs.usda.gov/main/whitemountain/home

WHITE LEDGE CAMPGROUND

Route 16, Conway. 603-447-5448; fs.usda.gov/main/whitemountain/home

WILD RIVER CAMPGROUND

Forest Road 12 (off Route 113), Gorham. 603-466-2713; fs.usda.gov/main/whitemountain/home

WILDWOOD CAMPGROUND

Route 112, Lincoln. 603-536-6100; fs.usda.gov/main/whitemountain/home

ZEALAND CAMPGROUND

Route 302, Twin Mountain. 603-536-6100; fs.usda.gov/main/whitemountain/home

ALPINE SKI AREAS

Call ahead or visit venue websites for information on seasonal schedules and fees.


ATTITASH MOUNTAIN RESORT

(see advertisements on p. 109, inside front cover)

Go outdoors and get active.

New Hampshire is made for camping with its natural beauty, recreational activities, family-oriented attractions, world-class events, and more.

Visit our website for information on our campgrounds, or to download or request a copy of the 2016 New Hampshire Camping Guide.



LIVE FREE and
go camping
www.nhlovescampers.com

Board Meeting Campers' Style.



Two mountains of skiing and riding, plus summer fun. 775 Route 302, Bartlett. 603-374-2600; attitash.com

BLACK MOUNTAIN

Year-round: skiing and riding in winter; horseback riding in summer and fall. *Black Mountain Road, Jackson.* 603-383-4490; blackmt.com

BRETTON WOODS AT THE OMNI MOUNT WASHINGTON RESORT

(see advertisement on p. 3) New Hampshire's largest ski area, consistently among the best in the East for snow, grooming, and service. 99 Ski Area Road, Bretton Woods. 603-278-3320; brettonwoods.com

CANNON MOUNTAIN

In Franconia Notch State Park, highest ski-area summit in New Hampshire, at 4,080 feet. 9 Franconia Notch Parkway, Franconia. 603-823-8800; cannonmt.com

CRANMORE MOUNTAIN RESORT

(see advertisements on pp. 109, 123, inside front cover) Summit elevation 2,000 feet; 57 trails, 9 lifts. 1 Skimobile Road, North Conway. 603-356-5543; cranmore.com

LOON MOUNTAIN RESORT

(see advertisement on map insert, pp. 8–9) Accessible big-mountain destination, with 2,100 feet of vertical and 61 trails. *Kancamagus Highway (Route 112), Lincoln.* 603-745-8111; loonmtn.com

WATERVILLE VALLEY RESORT

(see advertisement on p. 115) Located in a natural snow pocket of the White Mountains; terrain for first-timers through experts. 56 Packards Road, Waterville Valley. 888-467-5498; waterville.com

WILDCAT MOUNTAIN

(see advertisements on p. 109, inside front cover) Classic New England skiing and riding, plus outdoor scenic summer and fall fun. 542 Route

16, Pinkham Notch. 603-466-3326; skiwildcat.com

CROSS-COUNTRY SKI AREAS

Call ahead or visit venue websites for information on seasonal schedules and fees.

BEAR NOTCH SKI TOURING

Located in the Bartlett Snow Belt; offering good conditions even when snow elsewhere is limited. 1573 Route 302, Bartlett. 603-374-2277; bearnotchskitouring.com

BRETTON WOODS AT THE OMNI MOUNT WASHINGTON RESORT

(see advertisement p. 3) 100 kilometers of Nordic trails. 99 Ski Area Road, Bretton Woods. 603-278-3320; brettonwoods.com

FRANCONIA VILLAGE CROSS COUNTRY CENTER

65 kilometers of groomed, single-track trails. Snowshoeing, too. 1172 Easton Road, Franconia. 603-823-5542; franconiainn.com

GREAT GLEN TRAILS OUTDOOR CENTER

(see advertisement on inside back cover) XC skiing, snowshoeing, snowtubing; summer biking, walking, kayaking. 1 Mount Washington Auto Road, Gorham. 603-466-2333; greatglentrails.com

JACKSON SKI TOURING FOUNDATION

100 miles groomed XC and snowshoe trails, plus rentals, lessons, tours; trailside ski-and-stay packages. 153 Main St., Jackson. 603-383-9355; jacksonxc.org

LOON MOUNTAIN RESORT

(see advertisement on map insert, pp. 8–9) XC skiing, snowshoeing, rentals. Route 112, Lincoln. 603-745-6281; loonmtn.com

MOUNT WASHINGTON VALLEY SKI TOURING & SNOWSHOE CENTER

45 kilometers of trails for all abilities. *Ragged Mountain Equipment, 279 Route 16/302,*

Intervale. 603-356-9920; mwvskitouring.org

NORDIC CENTER AT WATERVILLE VALLEY RESORT

(see advertisement on p. 115) World-class XC skiing and scenery in the heart of the Whites; rentals and repairs. *Town Square, Waterville Valley.* 603-236-4666; waterville.com

SKI HEARTH FARM

One mile from I-93; offering accessible organic produce and Nordic skiing. 392 Streeter Pond Road, Sugar Hill. 603-823-5560; skihearthfarm.com

STATE PARKS & HISTORIC SITES

For information on trails, recreational facilities, and overnight camping, visit: nhstateparks.org (see advertisement on p. 125)

BEDELL BRIDGE HISTORIC SITE

Diverse habitats on the banks of Connecticut River. Picnicking, fishing, boat launch. Route 10/25, Haverhill. 603-485-2037

CRAWFORD NOTCH STATE PARK

Hiking, fishing, wildlife viewing, camping in a scenic mountain pass; plus historic Willey House. 2059 Route 302, Bartlett. 603-374-2272

ECHO LAKE STATE PARK

Mountain lake, beach, boating, fishing. Scenic views of White Mountains and Cathedral Ledge. Off Route 302, Conway. 603-356-2672

EISENHOWER MEMORIAL WAYSIDE

7-acre memorial park; views are a short walk away; plus picnicking. Route 302, Carroll. 603-485-2034

FRANCONIA NOTCH STATE PARK

History and natural wonders: two campgrounds and two lakes; Flume Gorge; Cannon Mountain Aerial Tramway. Route 3 (off I-93), Franconia. 603-823-8800

LAKE TARLETON STATE PARK

Undeveloped park with great

views, picnicking, fishing, and hunting in stunning surroundings. Route 25C, Piermont. 603-485-2034

MOOSE BROOK STATE PARK

Swimming, camping, picnicking, trout fishing, hiking trails. Route 2, Jintown Road, Gorham. 603-466-3860

MOUNT WASHINGTON STATE PARK & TIP TOP HOUSE

Amazing views from the summit of the Northeast's highest peak; visitor center and historic Tip Top House, a stone hotel built in 1853, one of the oldest mountaintop hostels. Route 302, Sargent's Purchase. 603-466-3347

SCENIC BYWAYS

- fhwa.dot.gov/byways/states/NH
- nh.gov/dot/programs/scbp/index.htm
- visitnh.gov/what-to-do/scenic-drives/white-mountains.aspx

KANCAMAGUS HIGHWAY/ NATIONAL SCENIC BYWAY

Route 112, Conway to Lincoln. Part of White Mountains Trail; passes through White Mountain National Forest, Russell Colbath Historic Site, and Forest Discovery Trail.

PRESIDENTIAL RANGE TOUR

Route 116, Littleton to Whitefield; Route 3 to Lancaster to Route 2 east to Gorham; Route 16 south to Glen; Route 302 west to Littleton. Four state parks, vistas, historic villages.

WEEKS ACT LEGACY TRAIL

Scenic 100-mile loop through White Mountain National Forest, mainly along U.S. Routes 3 and 302 and NH Route 112; 40 sites categorized according to 8 themes (history, scenery, water, conservation, etc.). Honoring the Weeks Act of 1911, enabling the creation of National Forests in the East. weeksactlegacytrail.org

WHITE MOUNTAINS TRAIL & NATIONAL SCENIC BYWAY

Loop: Route 302 to 16, 3, I-93, and 112. Vistas, notches, covered bridges, waterfalls, historic sites.

SINCE 1928

Clark's

TRADING POST

We can BEARLY wait to see you!

and the WHITE MT CENTRAL RR

A Family Theme Park!

BEAR SHOWS • TRAIN RIDES

GIFT SHOPS • BLASTER BOATS • CLIMBING TOWER

• WOLFMAN & MUCH MORE!

ALL NEW Anaconda Escape raft ride

110 Daniel Webster Hwy • US Route 3 • Lincoln, NH • 603-745-8913
WWW.CLARKSTRADINGPOST.COM

Residence Inn® Marriott

1801 White Mountain Highway
North Conway, NH 0860
(603) 356-3024
northconwayresidenceinn.com

Where your adventure begins...

VILLAGE OF LOON MOUNTAIN

A beautiful four season resort

Enjoy one, two, and three-bedroom condos with fully equipped kitchens and fireplaces. Conveniently located directly across from Loon Mountain with seasonal complimentary shuttle buses.

RATES STARTING AT \$105/NIGHT
(based on availability)

Call Today 866.469.8222
or visit
www.8664myvacation.com

vri

VSGUI



BED & BREAKFASTS/INNS

	LOCATION	AVERAGE RATE # OF UNITS	FOOD SERVICE	ACCESSIBLE	INTERNET	PET-FRIENDLY	POOL	SPA
1768 COUNTRY INN 2333 White Mountain Highway, North Conway 603-356-3836; 1768countryinn.com	M	10	FI		WI			
1775 CLARKE HOUSE BED & BREAKFAST 25 King Road, Campton 603-726-8020; theclarkehousebnb.com	M	5	FI		WI		FI	
1785 INN 3582 White Mountain Highway, North Conway 603-356-9025; the1785inn.com	M	17	FI		WI		FI	
ADAIR COUNTRY INN & RESTAURANT (see advertisement on p. 113) 80 Guider Lane, Bethlehem 603-444-2600; adairinn.com	M	9	FI		WI			
BARRON BROOK INN 759 Lancaster Road, Whitefield 603-837-8900; barronbrookinn.com	M	28	FI		WI			
BARTLETT INN 1477 Route 302, Bartlett 603-374-2353; bartlettinn.com	M	15	FI		WI	FI	FI	
BEAL HOUSE INN 2 West Main St., Littleton 603-444-2661; thebealhouseinn.com	D	8	FI		WI	FI		
BEAR MOUNTAIN LODGE 3249 Main St., Bethlehem 603-869-2189; bearmountainlodge.net	W	9	FI	FI	WI			
BED & BREAKFASTS INN MOUNT WASHINGTON VALLEY 207 Seavey St., North Conway 603-356-6239; bbinnsmvw.com	D	12	FI	FI	WI	FI	FI	
BERNERHOF INN 342 Route 302, Glen 603-383-4200; bernerhofinn.com			FI	FI	WI			
BEST WESTERN SILVER FOX INN 70 Packard's Road, Waterville Valley 603-236-3699; silverfoxinn.com	M	32	FI	FI	WI	FI		
BISHOP FARM B&B & COTTAGES 33 Bishop Cutoff, Lisbon 603-838-2474; bishopfarm.com		7	FI	FI	WI	FI		
BLAKE HOUSE BED & BREAKFAST 15 Blake House Drive, Jackson 603-383-9057; blakehousebandb.com	R	4	FI		WI			
BUTTONWOOD INN ON MT. SURPRISE 64 Mount Surprise Road, North Conway 603-356-2625; buttonwoodinn.com	M	10	FI	FI	WI		FI	
CABERNET INN 3552 White Mountain Highway, N. Conway 603-356-4704; cabernetinn.com	M	11	FI	FI	WI			
CARTER NOTCH INN 163 Carter Notch Road, Jackson 603-383-9630; carternotchinn.com	R		FI		WI			

CHRISTMAS FARM INN & SPA 3 Blitzen Way, Jackson 603-383-4313; christmasfarminn.com	M	42	FI	FI	WI	FI	FI	FI
COVERED BRIDGE HOUSE B&B 404 Route 302, Glen 603-383-9109; coveredbridgehouse.com	W	6	FI					
CRANMORE INN 80 Kearsarge St., North Conway 603-356-5502; cranmoreinn.com	D		FI		WI		FI	
CRANMORE MOUNTAIN LODGE B&B 859 Kearsarge Road, North Conway 603-356-2044; north-conway.com		20	FI		WI	FI	FI	
DARBY FIELD INN & RESTAURANT 185 Chase Hill Road, Conway 603-447-2181; darbyfield.com	M	13	FI		WI		FI	FI
EASTMAN INN 2331 White Mountain Highway, North Conway 603-356-6707; eastmaninn.com	D	14	FI					
FARM BY THE RIVER B&B WITH STABLES 2555 West Side Road, North Conway 603-356-2694; farmbytheriver.com	W	9	FI		WI			
FRANCONIA INN (see advertisement on p. 131) 1172 Easton Road, Franconia 603-823-5542; franconiainn.com	W	36	FI	FI	WI		FI	
GABLES AT PARK & MAIN 2007 Main St., Bethlehem 603-869-2311; thegablesnh.com	D	6	FI		WI		FI	
GIBSON HOUSE B&B 341 Dartmouth College Highway, Haverhill 603-989-3125; gibsonhousebb.com	M	8	FI		WI	FI	FI	
GLEN OAKS INN 322 Route 16A, Intervale 603-356-9772; glenoaksinn.com	M	11	FI		WI		FI	
HARMONY MOUNTAIN ABODE B&B 222 Route 3 South, Twin Mountain 603-846-2104; harmonymountainabode.com	M		FI		WI			
HIGHLANDS INN 240 Valley View Lane, Bethlehem 603-869-3978; highlandsinn-nh.com	M		FI		WI	FI	FI	FI

KEY

LOCATION

DOWNTOWN D
WATERFRONT W
RIVERFRONT R
LAKE VIEW L
MOUNTAIN VIEW M
OCEAN VIEW O

AVERAGE DAILY RATE

\$ under \$75
\$\$ \$76-\$150
\$\$\$ \$151-\$225
\$\$\$\$ \$226-\$300
\$\$\$\$\$ \$301 & up

FOOD SERVICE

HANDICAPPED

ACCESSIBLE

INTERNET ACCESS

PET-FRIENDLY

POOL

SPA ON SITE



	LOCATION	AVERAGE RATE	# OF UNITS	FOOD SERVICE	ACCESSIBLE	INTERNET	PET-FRIENDLY	POOL	SPA
HILLTOP INN 9 Norton Lane, Sugar Hill 603-823-5695; hilltopinn.com			6	II					
HORSE & HOUND INN 205 Wells Road, Franconia 603-823-5501; horseandhoundnh.com	R	\$S \$\$\$	8	II					
INN AT BOWMAN B&B 1174 Route 2, Randolph 603-466-5006; innatbowman.com	M		8	II					
INN AT ELLIS RIVER (see advertisement on p. 131) 17 Harriman Road, Jackson 603-383-9339; innatellisriver.com	W	\$S \$\$\$ \$\$\$\$	21	II					
INN AT SUNSET HILL 231 Sunset Hill Road, Sugar Hill 603-823-7244; innatsunsethill.com	M	\$S \$\$\$ \$\$\$\$		II					
INN AT THORN HILL & SPA 40 Thorn Hill Road, Jackson 603-383-4242; innatthornhill.com	M	\$S \$\$\$ \$\$\$\$ \$\$\$\$\$	25	II					
ISAAC E. MERRILL HOUSE INN 720 Kearsarge Road, North Conway 603-356-9041; isaacmerrillhouse.com	M		15	II					
JEFFERSON INN 6 Renaissance Lane (Route 2), Jefferson 603-586-7998; jeffersoninn.com	M		11	II					
KEARSARGE INN 42 Seavey St., North Conway 603-356-8700; kearsargeinn.com	D		15	II					
KINSMAN LODGE B&B 2165 Easton Road, Franconia 603-823-5686; kinsmanlodge.com	M	\$ \$S	9	II					
LIBBY HOUSE INN & THE BARN 55 Main St., Gorham 603-723-6129; libbyhouseinn.webs.com	M			II					
THE LION & THE ROSE B&B 19 Lancaster Road, Whitefield 603-837-9200; thelionandtherose.com	D		7	II					
LOVETTS INN 1474 Profile Road, Franconia 603-823-7761; lovettssinn.com	M		18	II					

Two Great Resorts, One Great Destination!



Rivergreen Resort

Family Suites w/Full Kitchens
In-Room Jacuzzis ♦ Indoor Pool ♦ WiFi
Great Room w/Fireplace & Big-Screen TV

1-888-784-7829

www.RivergreenResort.com

48 Cooper Memorial Drive
Lincoln, NH 03251



The Lodge at Lincoln Station

Studios, 1 Bedroom & Loft Suites ♦ Kitchenettes
Sauna ♦ WiFi ♦ Private Balconies
Great Room w/Fireplace ♦ Indoor & Outdoor Pools

1-800-654-6188

www.LodgeResort.com

36 Lodge Road
Lincoln, NH 03251





ACCOMMODATIONS

	LOCATION	AVERAGE RATE # OF UNITS	FOOD SERVICE	ACCESSIBLE	INTERNET	PET-FRIENDLY	POOL	SPA
MERRILL FARM INN & RESORT 428 White Mountain Highway, North Conway 603-447-3866; merrillfarminn.com	R	59	☺	☺	☺	☺	☺	☺
MOUNT EUSTIS INN BED & BREAKFAST 338 Mount Eustis Road, Littleton 603-444-3300; mteustisinn.com	M	\$\$\$ \$\$\$\$	☺	☺	☺	☺	☺	☺
MOUNT WASHINGTON B&B 421 Route 2, Shelburne 603-466-2669; mtwashingtonbb.com	M	\$ \$\$\$	☺	☺	☺	☺	☺	☺
MOUNTAIN FARE INN 5 Old Waterville Road, Campton 603-726-4283; mountainfareinn.com	M	\$\$\$	☺	☺	☺	☺	☺	☺
MOUNTAINSIDE FARM B&B 962 Carter Notch Road, Jackson. 603-383-6531; mountainsidefarm bedandbreakfast.com	M	3	☺	☺	☺	☺	☺	☺
MULBURN INN BED & BREAKFAST 2370 Main St., Bethlehem 603-869-3389; mulburninn.com		\$\$\$	☺	☺	☺	☺	☺	☺
NERELEDGE INN BED & BREAKFAST 94 River Road, North Conway 603-356-2831; nereledgeinn.com		11	☺	☺	☺	☺	☺	☺
NEW ENGLAND INN & LODGE Route 16A, Intervale 603-356-5541; newenglandinn.com		40	☺	☺	☺	☺	☺	☺
NOTCHLAND INN 2 Morey Road, Harts Location 603-374-6131; notchland.com	R	16	☺	☺	☺	☺	☺	☺
OLD FIELD HOUSE 347 Route 16A, Intervale 603-356-5478; oldfieldhouse.com		20	☺	☺	☺	☺	☺	☺
OLD RED INN & COTTAGES B&B 2406 White Mountain Highway, North Conway 603-356-2642; oldredinn.com	M	17	☺	☺	☺	☺	☺	☺
OMNI BRETTON ARMS INN (see advertisement on p. 3) 173 Mount Washington Hotel Road, Bretton Woods. 603-278-3000; omnihotels.com/hotels/ bretton-woods-bretton-arms	D	\$\$\$ 131	☺	☺	☺	☺	☺	☺
OXEN YOKE INN & MOTEL (see advertisement inside front cover) 170 Kearsarge St., North Conway 800-862-1600; theoxenyoke.com	D	\$ \$\$	☺	☺	☺	☺	☺	☺
PHILBROOK FARM INN 881 North Road, Shelburne 603-466-3831; philbrookfarminn.com	R	\$ \$\$\$	☺	☺	☺	☺	☺	☺
PINESTEAD FARM LODGE 2059 Easton Road, Franconia 603-823-8121; pinesteadfarmlodge.com	M	11	☺	☺	☺	☺	☺	☺

RED ELEPHANT INN BED & BREAKFAST 28 Locust Lane, North Conway 603-356-3548; redelephantinn.com	D	8	☺	☺	☺	☺	☺	☺
RED SLEIGH INN BED & BREAKFAST 191 Pollard Road, Lincoln 6037458517; redsleighinn.com	M	6	☺	☺	☺	☺	☺	☺
RIVERSIDE INN BED & BREAKFAST 372 Route 16A, Intervale. 603-356-0044; riverside-inn-bed-breakfast.com	R	\$ \$\$\$	☺	☺	☺	☺	☺	☺
RIVERWOOD INN 49 Main St., Jackson 603-383-6666; riverwoodinn-jackson.com	D	\$ \$\$\$	☺	☺	☺	☺	☺	☺
SCENIC INN OF CONWAY 17 Wilder St., Conway 603-447-3901; scenicinn.com		\$	☺	☺	☺	☺	☺	☺
SHERMAN INN 2000 Main St., Bethlehem 603-869-2457; facebook.com/pages/ Sherman-Inn/231369119421	D	30	☺	☺	☺	☺	☺	☺
SNOWFLAKE INN 95 Main St., Jackson 603-383-8259; thesnowflakeinn.com	D	20	☺	☺	☺	☺	☺	☺
SNOWY OWL INN & RESORT 41 Village Road, Waterville Valley 603-236-8383; snowyowlinn.com	D	\$ \$\$\$	☺	☺	☺	☺	☺	☺
SPRUCE MOOSE LODGE & COTTAGES 207 Seavey St., North Conway 603-356-6239; sprucemooselodge.com	M	\$ \$\$\$	☺	☺	☺	☺	☺	☺
STONEHURST MANOR 3351 White Mountain Highway, North Conway 603-356-3113; stonehurstmanor.com	M	26	☺	☺	☺	☺	☺	☺
SUGAR HILL INN 116 Route 117, Sugar Hill 603-823-5621; sugarhillinn.com	M	\$\$\$ \$\$\$ 14	☺	☺	☺	☺	☺	☺
SUNNY GRANGE BED & BREAKFAST 1354 Route 175, Campton 603-726-5555; sunnygrange.com	M	5	☺	☺	☺	☺	☺	☺
THAYERS INN 111 Main St., Littleton 603-444-6469; thayersinn.com	D	\$ \$\$\$	☺	☺	☺	☺	☺	☺
THE VICTORIAN ON SUNSET HILL 122 Sunset Hill Road, Sugar Hill 603-823-4095; thevictorianonsunsethill.com		☺	☺	☺	☺	☺	☺	☺
WAYSIDE INN & RIVERVIEW RESTAURANT 3738 Main St., Bethlehem 603-869-3364; thewaysideinn.com	R	\$	☺	☺	☺	☺	☺	☺
WELCH MOUNTAIN CHALET 140 Judges Road, Thornton 603-726-3141; welchmountainchalet.com		\$	☺	☺	☺	☺	☺	☺



JacksonNH.com
 "New Hampshire's Best Kept Secret"

Hiking
 Relaxing
 Romance
 Weddings
 Boating
 Sight Seeing
 Shopping & More

Jackson Area
 Chamber of Commerce
 Just Thru the *Historic Covered Bridge*
 18 Main Street • Jackson, NH
 603-383-9356

CONWAY SCENIC RAILROAD





Experience old-fashioned train rides, all departing from our 1874 Victorian Station in North Conway Village. Choose from Coach, First Class, or Dining Car seating. Whether you choose one of the Valley Train routes to Conway or Bartlett, or the legendary Crawford Notch excursion, this is a journey back in time the whole family will enjoy!

ConwayScenic.com • (800) 232-5251
 38 Norcross Circle | North Conway Village
Children under 4 ride FREE in Coach on the Valley Trains! Dogs welcome.



Lodging Packages. Great Rates!

Two of the Valley's nicest sister boutique properties. Newly renovated and within minutes of the Valley's best outlet shopping, dining, skiing and attractions—Story Land, Attitash, Cranmore and the Conway Scenic Railroad. Each hotel is unique, with luxury rooms and suites, and some with fireplaces and Jacuzzis. All rooms have patios or balconies. Relax in our heated outdoor pools and hot tub or around the fire pit. There's a playground for the kids, too. FREE WiFi & fresh coffee.



322 Rt. 302, Glen, NH 03838
 603-383-9680
GoldenAppleInn.com



1814 White Mtn. Highway N. Conway, NH 03860
 603-356-2878
GoldenGablesInn.com





Go outside and Play




Cranmore has year-round fun!
 A Mountain Adventure Park and rides all summer and fall. Plus skiing, lessons, snow tubing, and more in the heart of North Conway, NH
1-800-SUN-N-SKI • CRANMORE.COM



ACCOMMODATIONS

	LOCATION	AVERAGE RATE	# OF UNITS	FOOD SERVICE	ACCESSIBLE	INTERNET	PET-FRIENDLY	POOL	SPA
THE WENTWORTH (see advertisement on p. 128) 1 Carter Notch Road, Jackson 603-383-9700; thewentworth.com	R		51	☺	♿	📶		♾	
WHITNEYS' INN 357 Black Mountain Road, Jackson 603-383-8916; whitneysinn.com	M	\$\$\$	26	☺	♿	📶	🐕	♾	
WILDCAT INN & TAVERN 94 Main St., Jackson 603-383-6502; wildcattavern.com	D		12	☺		📶	🐕		
WILDERNESS INN BED & BREAKFAST 57 South Main St. (Route 3), North Woodstock 603-745-3890; thewildernessinn.com	R	\$\$ \$\$\$	8	☺		📶			
WILLS INN Route 302, Glen. 603-383-6757; willsinn.com	R		26	☺		📶		♾	
WOODSTOCK INN, STATION & BREWERY (see advertisement on p. 128) 135 Main St., North Woodstock 603-745-3951; woodstockinnnh.com	D	\$\$ \$\$\$	33	☺	♿	📶		♾	🔥
WYATT HOUSE COUNTRY INN 3046 White Mountain Highway, North Conway 603-356-7977; wyatthouseinn.com	R		9	☺		📶			
▶ HOTELS & MOTELS									
ALL SEASONS MOTEL & NOOTKA LODGE (see advertisement on p. 131) 4982 Dartmouth College Highway, Woodsville 603-747-2418; nootkalodge.com	D	\$ \$\$	35		♿	📶	🐕	♾	
ATTITASH GRAND SUMMIT HOTEL (see advertisements on p. 109, inside front cover) 104 Grand Summit Road (Route 302), Bartlett. 603-374-1900; attitash.com/grand-summit-hotel.html	M	\$\$ \$\$\$ \$\$\$\$ \$\$\$\$\$	43	☺	♿	📶		♾	🔥
ATTITASH MOTEL (see advertisement inside front cover) Jct. Route 302 & Cow Hill Road, Bartlett 603-374-2330; attitashmotel.com	M	\$ \$\$	30		♿	📶	🐕	♾	
AUTUMN BREEZE MOTOR LODGE 183 Main St., North Woodstock 603-745-8549; autumnbreezemotel.com	D	\$\$	6	☺		📶	🐕		
BEST WESTERN WHITE MOUNTAIN INN (see advertisement on p. 111) 87 Wallace Hill Road, Franconia 603-823-7422; bestwesternnh.com	M		60	☺	♿	📶	🐕	♾	
BLACK BEAR LODGE (see advertisement on p. 131) 23 Black Bear Road, Waterville Valley 603-236-4501; blackbearlodge.com	M	\$\$ \$\$\$	107		♿	📶		♾	
BRIARCLIFF MOTEL 2304 White Mountain Highway, North Conway 603-356-5584; briarcliffmotel.com	D		31			📶		♾	
CANNON MOUNTAIN VIEW MOTEL, RESTAURANT & TAVERN 729 Main St., Franconia 603-823-9577; cannonmtview.com	R	\$	25	☺	♿	📶	🐕	♾	
CARLSON'S LODGE 330 Route 302, Twin Mountain 603-846-5501; carlsonslodge.com	M		27	☺		📶		♾	
COLONIAL FORT INN/HIKER'S PARADISE 370 Main St., Gorham 603-466-2732; hikersparadise.com	D		14	☺		📶	🐕		
COLONIAL MOTEL 2431 White Mountain Highway, North Conway 603-356-5178; thecolonialmotel.com	D		26		♿	📶	🐕	♾	
COMFORT INN & SUITES LOON/LINCOLN 21 Railroad St., Lincoln 603-745-6700; comfort-inn-suites .newhampshirehotels24.com/en	D	\$\$ \$\$\$ \$\$\$\$	82	☺	♿	📶	🐕	♾	
COMFORT INN & SUITES NORTH CONWAY 2001 White Mountain Highway, North Conway. 603-356-8811; northconwaycomfortinn.com	M	\$\$\$	59	☺	♿	📶		♾	
COUNTRY SQUIRE MOTEL 172 West Main St., Littleton 603-444-5610; thecountrysquiremotel.com	D		30			📶		♾	
COVERED BRIDGE RIVERVIEW LODGE 58 White Mountain Highway, Jackson 603-383-9151; facebook.com/Covered- Bridge-River-View-Lodge-1986156968831	W		30	☺				♾	
CROWN RIDGE RESORT 326 Crown Ridge Road, North Conway 603-356-5088; crownridgeresort.com	M		20					♾	
DAYS INN CAMPTON 1513 Daniel Webster Highway, Campton 800-370-8666; daysinncampton.com	M		100	☺	♿	📶	🐕	♾	
DEER PARK RESORT 132 Deer Park Drive, Lincoln 603-745-9040; deerparkresort.com	D		313			📶		♾	
EASTERN INNS 2955 White Mountain Highway, North Conway 603-356-5447; easterninns.com	D		56	☺	♿	📶		♾	🔥
EASTGATE MOTOR INN (see advertisement on p. 111) 35 Cottage St., Littleton 603-444-3971; eastgateinnnh.com			55	☺	♿	📶	🐕		
ECONOLODGE INN & SUITES 381 Route 3, Lincoln 603-745-3661; econolodgeloon.com	M	\$	53	☺		📶	🐕	♾	



Explore Your Style!


WHITE MOUNTAIN HWY, NORTH CONWAY, NH
settlersgreen.com

**180 acres of Scenic Splendor in the
Heart of New Hampshire's White Mountains**



INDIAN HEAD RESORT

**Scenic Dining overlooking
Shadow Lake**



- Resort Units with 50" HDTV's and Private Scenic Balconies
- Outdoor Heated Pool-*YEAR ROUND*
- Indoor Heated Pool
- Live Entertainment & Kids Club*

*Call for dates

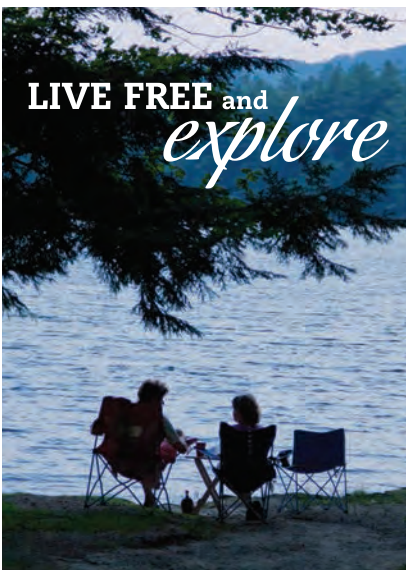
**Wedding Destination
of the North Country**



**Best of Chef's Competition Winner
2010, 2011, 2012, 2013, 2014**

**Exit 33 off I-93, Lincoln, NH 03251 800-343-8000
www.indianheadresort.com info@indianheadresort.com**

**LIVE FREE and
explore**



NHSTATEPARKS.ORG



A Great Getaway in any Season

- 1 Outdoor Heated Pool (*open year round*)
- 1 Outdoor Seasonal Pool
- 1 Indoor Pool, Spa, Fitness Center
Year round Jacuzzis
(1 indoor/2 outdoor)

Near Outlet Shopping
Closest Property to Story Land
Nightly Children's Entertainment
in Summer

A Short Drive to Cranmore,
Attitash, Wildcat and Black
Mountain Ski Areas

Room Types Include:

Jacuzzi Suites, Kitchenettes,
Fireplaces, 1, 2 & 3
Bedroom Suites.



**Nordic Village Resort • Route 16 • Jackson, NH 03846
www.nordicvillage.com - 1-877-564-7829**



ACCOMMODATIONS

	LOCATION	AVERAGE RATE	# OF UNITS	FOOD SERVICE	ACCESSIBLE	INTERNET	PET-FRIENDLY	POOL	SPA
EVERGREEN MOTEL 537 Presidential Highway, Jefferson 603-586-4449; evergreenmotelnh.com	M	\$ \$\$	19						
FOUR SEASONS MOTOR INN 512 Route 3 South, Twin Mountain 603-846-5708; 4seasonsmotorinn.com	M	\$ \$\$	24						
FRANCONIA NOTCH MOTEL 572 Route 3, Lincoln 603-745-2229; franconianotch.com	R		18						
GALE RIVER MOTEL & COTTAGES 1 Main St., Franconia 603-823-5655; galerivermotel.com	M		12						
GOLDEN APPLE INN (see advertisement on p. 123) 322 Route 302, Glen 603-383-9680; goldenappleinn.com	M		58						
GOLDEN GABLES INN (see advertisement on p. 123) 1814 White Mountain Highway, North Conway 603-356-2878; goldengablesinn.com	M		58						
GREEN GRANITE INN & CONFERENCE CENTER 1515 White Mountain Highway, North Conway 603-356-6901; greengranite.com	D								
HAMPTON INN LITTLETON 580 Meadow St., Littleton. 603-444-0025; hamptoninn.hilton.com/Littleton	D		88						
HAMPTON INN & SUITES NORTH CONWAY (see advertisement on p. 131) 1788 White Mountain Highway, North Conway. 603-356-7736; hamptoninn.hilton.com/North_Conway	D		97						
HILLWINDS LODGE 33 Dow Ave., Franconia 603-823-5551; hillwindslodge.com	R	\$ \$\$	30						
HOLIDAY INN EXPRESS HOTEL & SUITES 1732 White Mountain Highway, North Conway. 603-356-2551; ihg.com/holidayinnexpress/northconway			78						
INN AT MAPLEWOOD 2691 Main St., Bethlehem 603-869-3335; maplewoodgolfresort.com	M		20						
JOHNSON'S MOTEL & COTTAGES 364 Route 3 South, Twin Mountain 603-846-5561; johnsonsmotel.com	M								
JUNGE'S MOTEL 1858 White Mountain Highway, North Conway 603-356-2886; jungesmotel.com	D	\$ \$\$							
KANCAMAGUS LODGE Route 112, Lincoln 603-745-3365; kancamaguslodge.com	M		34						

	LOCATION	AVERAGE RATE	# OF UNITS	FOOD SERVICE	ACCESSIBLE	INTERNET	PET-FRIENDLY	POOL	SPA
LANTERN RESORT MOTEL & CAMPGROUND 571 Presidential Highway, Jefferson 603-586-7151; thelanternresort.com	M		35						
LITTLETON MOTEL 166 Main St., Littleton 603-444-5780; littletonmotel.com	D	\$ \$\$	19						
LODGE AT BRETTON WOODS (see advertisement on p. 3) 2653 Route 302 East, Bretton Woods 603-278-1000; bretttonwoods.com/ lodging/the_lodge/overview	M	\$ \$\$\$	50						
LODGE AT JACKSON VILLAGE 153 Route 16, Jackson 603-383-0999; ilovethelodge.com	R		32						
MAPLE LEAF MOTEL 150 West Main St., Littleton 603-444-5105; mapleleafmotel.com	D	\$ \$\$	13						
MAPLE LEAF MOTEL 2212 White Mountain Highway, North Conway 603-356-5388; mapleleafnconway.com			15						
MOOSE BROOK MOTEL 65 Lancaster Road, Gorham 603-466-5400; moosebrookmotel.com	D	\$	13						
MOUNT COOLIDGE MOTEL 386 Route 3, Lincoln 603-745-8052; mtcoolidgemotel.com	R		20						
MOUNT JEFFERSON VIEW MOTEL & CABINS 1322 Route 2, Randolph 603-466-2191; mountjeffersonview.com	M	\$ \$\$							
MOUNT MADISON INN & SUITES 365 Main St., Gorham. 603-466-3622; mtmadisoninnandsuites.com	D	\$ \$\$	32						
NORDIC INN RESORT 227 Main St., Lincoln 603-745-2230; nordic-inn.com	D		104						
NORDIC VILLAGE RESORT (see advertisement on p. 125) Route 16, Jackson 603-383-9101; nordicvillage.com	R		200						
NORTH COLONY MOTEL & COTTAGES 1025 Route 302, Bartlett 603-374-6679; northcolonymotel.com	M	\$ \$\$	16						
NORTH CONWAY GRAND HOTEL (see advertisement on p. 129) 72 Common Court, North Conway 603-356-9300; northconwaygrand.com	M		200						
NORTHERN PEAKS MOTOR INN 289 Main St., Gorham. 603-466-2288; northernpeaksmotorinn.com	D		24						
PARKER'S MOTEL 750 Route 3, Lincoln 603-745-8341; parkersmotel.com	M	\$ \$\$	29						

41st New Hampshire
HIGHLAND GAMES & FESTIVAL

Discover Scotland -
No passport required.



September 16-18, 2016
Loon Mtn Resort, Lincoln, NH



1-800-358-7268
www.nhscot.org



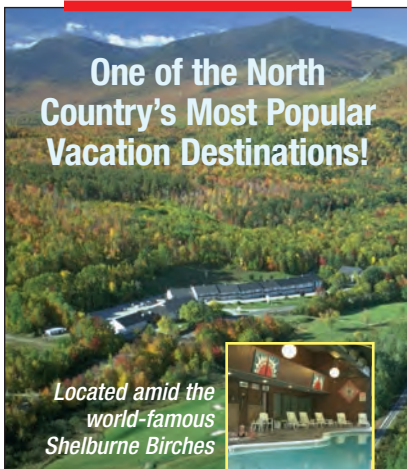
Settlers[®] Green

WHITE MOUNTAIN HWY, NORTH CONWAY, NH
settlersgreen.com



Explore Your Style!

One of the North
Country's Most Popular
Vacation Destinations!



Located amid the
world-famous
Shelburne Birches

Near all White Mountains' family attractions,
outdoor activities and shopping. Attractive
seasonal packages, superb dining, children's
menu, lounge with live entertainment.

• See website for photos, amenities & menu •

Town & Country
INN AND RESORT

20 NH ROUTE 2
GORHAM, NH 03581-0220
RES: 800-325-4386

TOWNANDCOUNTRYINN.COM

The Labnon Family, Owners & Hosts since 1956







exit 33 off I-93 • Lincoln, New Hampshire
woodwardsresort.com

**TWO GREAT FACILITIES offering
142 well-appointed Rooms & Suites**

- The Grille Restaurant
- Pub with Outdoor Deck
- **Kids Stay FREE Program**
- Variety of Rooms including some w/kitchenettes, fireplaces & jacuzzis
- Tennis & Racquetball Courts
- Duck & Trout Pond
- Next door to Whale's Tale Water Park!
- Two Indoor & Outdoor Pools, Sauna & Jacuzzi
- Near all White Mountain Attractions
- Function room available for groups of 10-175

**seasonal
lodging &
meal
packages
available**

**AAA 10% OFF
STANDARD RATES**

summer 2016 free breakfast special
watch for details at: woodwardsresort.com/specials-packages/

	LOCATION	AVERAGE RATE	# OF UNITS	FOOD SERVICE	ACCESSIBLE	INTERNET	PET-FRIENDLY	POOL	SPA
PERRY'S MOTEL & COTTAGES 199 Route 16A, Intervale 603-356-2214; perrysmotel.com	M		23						
PROFILE DELUXE MOTEL 580 Daniel Webster Highway, Twin Mountain 603-846-5522; profiledeluxe.com	M	\$	13						
PROFILE MOTEL & COTTAGES 391 Route 3, Lincoln 603-745-2759; profilemotel.com	M		19						
QUALITY INN NORTH CONWAY (see advertisement on p. 111) 1567 White Mountain Highway, North Conway. 603-356-5486; qualityinnnh.com	D		70						
RESIDENCE INN MARIOTT NORTH CONWAY (see advertisement on p. 119) 1801 White Mountain Highway, North Conway. 603-356-3024; northconwayresidenceinn.com	D		108						
ROYALTY INN (see advertisement on p. 133) 130 Main St., Gorham 603-466-3312; royaltyinn.com	D	\$	90						
SACO RIVER MOTOR LODGE & SUITES 2626 East Main St. (Route 302), Center Conway. 603-447-3720; sacorivermotorlodge.com			12						
SCHOOL HOUSE MOTEL 2152 White Mountain Highway, North Conway 603-356-6829; schoolhousemotel.com	D		25						
SHAMROCK MOTEL & COTTAGES 2913 Route 3, Thornton 603-726-3534; shamrockmotelnh.com	M		8						
SKY VALLEY MOTEL & COTTAGES 1088 Route 302, Bartlett 603-374-2322; skyvalley4u.com	W	\$	20						
SKYWOOD MANOR INN & MOTEL 720 Presidential Highway, Jefferson 603-586-4491; skywoodmanor.com	L	\$	8						



Great Taste From a Special Place!

- 40 UNIQUE ROOMS**
in 5 historic buildings
 - FREE use of nearby health club/pool
 - Spa services also available
- PACKAGE DEALS! STAY 2 NIGHTS GET THE 3RD 50% OFF!**
- LEGENDARY DINING**
 - Breakfast, Lunch & Dinner daily!
 - 170-seat Function Suite: 800-321-3985
- TWO PUBS & ON-SITE BREWERIES!**
 - Brewery Tours Daily - \$9 Reserve Online
 - Live Entertainment
 - Company Store & Gift Shop

Many of our award-winning ales are available in your favorite store or restaurant!



135 Main Street, No. Woodstock, NH 03262
800-321-3985 • WoodstockInnNH.com



Mittersill Alpine Resort®

Established 1945

A four-seasons, vacation Resort in scenic Franconia Notch. Nearby great trails and outdoor adventures!

We are **Mittersill**.

193 Mittersill Road * Franconia, NH 03580
603-823-5511 * www.mittersillresort.com



THE WENTWORTH

AN ELEGANT COUNTRY INN

Elegant, Inviting & Romantic
Nestled Jackson Village in NH's scenic White Mountains offering a beautifully appointed rooms and suites - many with king bed, gas fireplace and your very own outdoor hot tub on a private balcony.


800-637-0013 • 603-383-9700
www.thewentworth.com/packages

	LOCATION	AVERAGE RATE	# OF UNITS	FOOD SERVICE	ACCESSIBLE	INTERNET	PET-FRIENDLY	POOL	SPA		LOCATION	AVERAGE RATE	# OF UNITS	FOOD SERVICE	ACCESSIBLE	INTERNET	PET-FRIENDLY	POOL	SPA
STONYBROOK MOTEL & LODGE 1098 Profile Road, Franconia 603-823-5800; stonybrookmotel.com	M		23	II							VILLAGER MOTEL Route 302, Bartlett 603-374-2742; villagermotel.com	R		37					
SWISS CHALET'S VILLAGE INN 457 Intervale Resort Loop, Intervale 603-356-2232; echalets.com	M		40	II							WHITE MOUNTAIN MOTEL & COTTAGES 170 Route 3, Lincoln 603-745-8924; whitemountainmotel.com	R		16					
TANGLEWOOD MOTEL & COTTAGES 1681 White Mountain Highway, Conway. 603-447-5932; tanglewoodmotel.com	R	ss	14								WHITE MOUNTAINS HOSTEL 36 Washington St., Conway 866-902-2521; wmhostel.com	D	\$	7					
TOP NOTCH INN & MOUNT MORIAH COTTAGE 265 Main St. Center, Gorham 603-466-5496; topnotchinn.com	D		37	II							WHITE TRELLIS MOTEL 3245 White Mountain Highway, North Conway 603-356-2492; whitetrellismotel.com	D	\$	22	II				
TOWN & COUNTRY INN & RESORT (see advertisement on p. 127) 20 Route 2 (GPS 1 Main St.), Gorham 603-466-3315; townandcountryinn.com	M	\$	160	II							WOODWARDS INN OF LINCOLN & SUITES (see advertisement on p. 127) 563 Daniel Webster Highway, Lincoln 877-745-4888; innoflincoln.com	M		56					
VALLEY INN 17 Tecumseh Road, Waterville Valley 603-236-8425; valleyinn.com	M	ss																	

NORTH CONWAY GRAND HOTEL

North Conway's Premier Full-Service Resort at Settlers' Green Outlets

Over 70 Shops Directly On-Site • 3 Pools, 2 Jacuzzis, Fire Pit, Fitness Center, Playground, Game Room • Mountainside Tavern & Restaurant with Free Kids' Breakfast • Free Internet • Oversized Rooms with Marble Baths, Flat Screen HD TVs, DVD Players & Free DVD Library • Movie Room with Huge Screen, High Definition Sound and Comfy Leather Sofas • Family & Jacuzzi Suites Available • Children's Programs • Minutes to Story Land and Skiing



72 Common Court (Rt.16)
North Conway, NH 03860

www.northconwaygrand.com 888-522-4873



ACCOMMODATIONS

	LOCATION	AVERAGE RATE # OF UNITS	FOOD SERVICE	ACCESSIBLE	INTERNET	PET-FRIENDLY	POOL	SPA
WOODWARDS RESORT (see advertisement on p. 127) 527 U.S. Route 3, Lincoln 603-745-8141; woodwardsresort.com	M	85	☺	♿	📶	🐕	♨️	
YANKEE CLIPPER INN 1769 White Mountain Highway, North Conway 603-356-5736; theyankeeclipperinn.com	D	\$ 67	☺	♿		🐕	♨️	
► LODGES, CABINS & COTTAGES								
AMC HIGHLAND CENTER LODGE Route 302, Bretton Woods 603-466-2727; outdoors.org/lodging/ lodges/highland/index.cfm	M	\$ 67	☺	♿	📶			
AMC JOE DODGE LODGE Pinkham Notch Visitor Center, Gorham 603-466-2727; outdoors.org/lodging/ lodges/pinkham/index.cfm	M	\$ 67	☺	♿	📶			
BOULDER MOTOR COURT 5 Harmony Hill Road, Twin Mountain 603-846-5437; bouldermotorcourt.com	M	\$ 10			📶			
CARROLL MOTEL & COTTAGES 73 Route 3 South, Twin Mountain 603-846-5553; carrollmotelandcottages.com	M	20			📶		♨️	
COZY CABINS 1 Bog Brook Road, Lincoln 603-745-8713; cozycabins.com	R	8						
GILCREST COTTAGES & MOTEL 2378 Route 3, Thornton 603-726-3330; gilcrestcottages.com	R	16			📶		♨️	
GREEN VILLAGE CABINS 476 Daniel Webster Highway (Route 3), Lincoln 603-745-6623; greenvillagecabins.com	W	8			📶			
HEARTHSIDE VILLAGE COTTAGE MOTEL 1267 Main St. (Route 302), Bethlehem. 603-444-1000; hearthsidevillage.com	M	16					♨️	
JOSSELYN'S SAWMILL & LOG CABINS 306 North Road, Jefferson 603-586-4507; josselyns.com								
MAPLE LODGE CABINS 363 Daniel Webster Highway, North Woodstock 603-745-6688; maplelodgescabins.com	M	13				🐕	♨️	
MOUNT LIBERTY LODGING 10 Liberty Road, Lincoln 603-745-3600; mtlibertylodging.com	W	\$ 22					♨️	
PATIO MOTOR COURT 952 Route 3 North, Twin Mountain 603-846-5515; thepatio.com	M	11				📶	🐕	♨️
PEMI CABINS 460 U.S. Route 3, Lincoln 603-745-8323; pemicabins.com	W	18				📶	🐕	
PIERMONT PLACE COTTAGES 632 Cape Moonshine Road, Piermont. 781-312-8631; piermontplace.com	W	\$ 4		♿		🐕		
PINE VALLEY CABINS 3466 Route 3, Thornton 603-960-9276; pinevalleycabins.com	M	10			📶		♨️	
RUSTIC LOG CABINS 1450 Sugar Hill Road, Lisbon 603-838-6731; rusticlogcabins.com	R	7						
SUNNY BROOK COTTAGES 1901 White Mountain Highway, Albany 603-447-3922; sunnybrookcottages.com	W	10				🐕		
SWIFTWATER CABINS 37 Little Eddy Lane, Bath 603-332-2757; nhcabins.com	W	2						
WESTWIND COTTAGES 1614 Profile Road (Route 18), Franconia. 603-823-5532; westwindcottages.com	M	8			📶	🐕	♨️	
WORLD FELLOWSHIP CENTER 368 Drake Hill Road, Albany 603-447-2280; worldfellowship.org	W	\$ 67		♿	📶			
► RESORTS								
ADVENTURE SUITES 3440 White Mountain Highway, North Conway 603-356-9744; adventuresuites.com	M	16	☺	♿	📶	🐕	♨️	💧
ATTITASH MOUNTAIN VILLAGE RESORT (see advertisements on p. 109, inside front cover) Jct. 1 River Run Road & Route 302, Bartlett. 603-374-6500; attitashmtvillage.com	R	\$ 350	☺	♿	📶		♨️	
BEACON RESORT 557 Route 3, Lincoln 603-745-8118; beaconresort.com	M	\$ 131	☺	♿	📶		♨️	
BLUEGREEN VACATIONS SOUTH MOUNTAIN RESORT 23 InnSeason Drive (Route 112), Lincoln. 603-745-9300; bluegreenvacations.com/ resorts/nh/south-mountain-resort	D	69		♿	📶		♨️	


NOOKTA LODGE
Gateway to the White Mountains


Close to shopping, restaurants, White Mountain attractions and four major ski areas. Snowmobile to your door.

Enjoy our:
Pool & Hot Tub
Fitness & Game Room
Jacuzzi Rooms
Log Units
Family Suites
Free Wi-Fi



603.747.2418 • nootkalodge.com • Woodsville, NH

Cafe Lafayette 
DINNER TRAIN
North Woodstock NH



Two Hours Twenty Miles
Five Elegant Courses

• As featured in the Wall Street Journal •
603.745.3500 nhddinnertrain.com

Franconia INN



 *Bordering FRANCONIA NOTCH*

800.473.5299 • franconiainn.com

Located in Waterville Valley in the heart of the White Mountains



The Black Bear Lodge is a family-friendly condo hotel with lodge amenities including indoor/outdoor heated pool, hot tub and sauna.

23 Black Bear Rd., Waterville Valley, NH 03215
800-349-BEAR
blackbearlodgenh.com

 **Hampton Inn & Suites**



A Great Choice for North Conway

Near Shopping & Outdoor Activities • Attached Indoor 5,000 sq. ft Waterpark • 97 Guest Rooms & Suites • Hot/Cold Breakfast Buffet • Unlimited Use of Indoor Water Park • High Speed WiFi Fitness Center • Fresh Cookies Every Afternoon Comfy Cloud Nine Bedding

Call 603-356-7736 or visit
northconwaysuites.hamptoninn.com

 **Moose Tours**



Scenic moose and wildlife tours. Join in the fun as we take a 3-hour journey around the Androscoggin Valley. Reservations recommended.

69 Main St • Gorham • NH 03581
877-986-6673 • 603-466-3103
www.gorhammoosetours.org

 **Inn at ELLIS RIVER**
Jackson, NH

Romance & Relaxation
Fireplaces Jacuzzis
Hot Tub Balconies



17 Harriman Road Jackson NH 03846
800-233-8309 603-383-9339
www.InnAtEllisRiver.com

 **InnSeason Resorts**
POLLARD BROOK
The Northeast Experience™





Enjoy one, two, and three-bedroom suites with fully equipped kitchens, fireplaces, and sleeper sofas. Select master bedrooms boast a generously sized whirlpool tub. Resort features indoor/outdoor pools, fitness center, game room. Ski-and-stay packages offered seasonally.

Rates starting at \$120/night
(based on availability)

I-93, Exit 32, Kancamagus Highway, Lincoln, NH 03251
866.469.8222 • 603.745.9900 • www.8664MYVACATION.COM

 **LOON RESERVATION SERVICE**



Professionally-managed vacation rentals in 12 resort communities in the Lincoln-Woodstock area of New Hampshire's White Mountains. Full-kitchens, private living areas, fireplaces and air conditioning available.

800-745-5666 • 603-745-5666 • loonres.com
264 Main St. #12, Lincoln, NH 03251



	LOCATION	AVERAGE RATE # OF UNITS	FOOD SERVICE	ACCESSIBLE	INTERNET	PET-FRIENDLY	POOL	SPA
EAGLE MOUNTAIN HOUSE & GOLF CLUB 179 Carter Notch Road, Jackson 603-383-9111; eaglemt.com	M	96	☺	♿	📶	🐕	♨️	
EASTERN SLOPE INN RESORT (see advertisements on p. 109, inside front cover) 2760 White Mountain Highway, North Conway 888-974-6036; easternslopeinn.com	D	SS SSS SSSS SSSSS 170	☺	♿	📶		♨️	
FOX RIDGE RESORT (see advertisement on p. 133) 1979 White Mountain Highway, North Conway. 603-356-3151; redjacketresorts.com/fox-ridge-resort	M	136	☺	♿	📶		♨️	
GOLDEN EAGLE LODGE 28 Packards Road, Waterville Valley 603-236-4600; goldeneaglelodge.com	M	88			📶		♨️	
INDIAN HEAD RESORT (see advertisement on p. 125) 664 Route 3, Lincoln 603-745-8000; indianheadresort.com	R	SS 98	☺	♿	📶		♨️	
INNSEASON RESORTS POLLARD BROOK (see advertisement on p. 131) 33 Brookline Road, Lincoln. 603-745-9900; innseason.com/isr/RD_R_Pollard.aspx	M	133		♿	📶		♨️	
JACK O'LANTERN RESORT & GOLF COURSE 1668 Daniel Webster Highway, Woodstock 603-745-8121; jackolanterntresort.com	W	20	☺	♿	📶		♨️	
LODGE AT LINCOLN STATION (see advertisement on p. 121) 36 Lodge Road, Lincoln 603-745-3441; lodgeresort.com	D			♿	📶		♨️	
MITTERSILL ALPINE RESORT (see advertisement on p. 128) 193 Mittersill Road, Franconia 603-823-5511; mittersillresort.com	M	53	☺		📶		♨️	
MOUNTAIN CLUB ON LOON RESORT & SPA (see advertisement on map insert, pp. 8-9) 90 Loon Mountain Road, Lincoln 603-745-2244; mtclub.com	R	SS SSS SSSS SSSSS 234	☺	♿	📶		♨️	💧
MOUNTAIN VIEW GRAND RESORT & SPA (see advertisement on p. 1) 101 Mountain View Road, Whitefield 855-309-1471; mountainviewgrand.com	M	145	☺	♿	📶		♨️	💧

	LOCATION	AVERAGE RATE # OF UNITS	FOOD SERVICE	ACCESSIBLE	INTERNET	PET-FRIENDLY	POOL	SPA
OMNI MOUNT WASHINGTON RESORT (see advertisement on p. 3) 310 Mount Washington Hotel Road, Bretton Woods. 603-278-1000; omnihotels.com/hotels/ bretton-woods-mount-washington	R	\$\$\$ SSSSS 365	☺	♿	📶		♨️	💧
RED JACKET MOUNTAIN VIEW RESORT (see advertisement on p. 133) 2251 White Mountain Highway, North Conway. 603-356-5411; redjacketresorts.com/ red-jacket-mountain-view-resort	L	\$\$\$ 163	☺	♿	📶	🐕	♨️	💧
RIVERGREEN RESORT HOTEL & CONDOMINIUMS (see advertisement on p. 121) 48 Cooper Memorial Drive, Lincoln 603-745-2450; rivergreenresort.com	D	118		♿	📶		♨️	
SEASONS RESORT Route 302, Bartlett 603-374-2361; seasonsnh.com	M	176			📶		♨️	
VILLAGE OF LOON MOUNTAIN (see advertisement on p. 119) 72 Loon Village Road, Lincoln 603-745-3401; villageofloon.com	R	92		♿	📶		♨️	
WATERVILLE VALLEY RESORT (see advertisement on p. 115) 56 Packards Road, Waterville Valley 800-468-2553; visitwatervillevalley.com	W	79	☺	♿		🐕	♨️	
WHITE MOUNTAIN HOTEL & RESORT 2560 West Side Road, North Conway 603-356-7100; whitemountainhotel.com	M	SS SSS SSSS 80	☺	♿	📶		♨️	💧
► VACATION RENTALS								
ALL MOUNTAIN RENTALS 150 Woodwinds Drive, Thornton 603-726-3344; allmountainrentals.com	R	SS SSS SSSS			📶	🐕	♨️	
BEAR BROOK HOUSE 440 Route 302, Glen. 603-383-6757; willsinn.com/bbh-500-bear-brook-house	R	5			📶		♨️	
COLDWELL BANKER LINWOOD REAL ESTATE 189 Main St., Lincoln 603-745-3400; lwre.com	D							
COZY WHITE MOUNTAIN CABIN WITH HOT TUB Jct. Route 302 & Lyman Road, Lisbon 617-869-2649; cozywhitemountaincabin.com	M	\$\$\$ 1				🐕		
CROSSROADS PROPERTY MANAGEMENT 21 Riverside Drive, Twin Mountain 603-846-5188; crossroadsproperty.com	M	SS SSS SSSS SSSSS			📶			

ACCOMMODATIONS

	LOCATION	AVERAGE RATE	# OF UNITS	FOOD SERVICE	ACCESSIBLE	INTERNET	PET-FRIENDLY	POOL	SPA		LOCATION	AVERAGE RATE	# OF UNITS	FOOD SERVICE	ACCESSIBLE	INTERNET	PET-FRIENDLY	POOL	SPA
ELM BROOK GUEST COTTAGE 77 Elm St., Bethlehem. 603-930-2242																			
FOUR SEASONS LODGE PO Box 133, North Conway NH 03860 603-356-5351; FourSeasonsLodge.com											L								
FRANCONIA NOTCH VACATIONS 287 Main St., Franconia 603-823-8507; franconia rentals.com	D	\$S \$SS \$SSSS	45																
LOON RESERVATION SERVICE (see advertisement on p. 131) 264 Main St. #12, Lincoln 603-745-5666; looncondoconnection.com	R		125																
MIRROR LAKE LODGE VACATION RENTAL 120 Mirror Lake Road, Campton 603-348-8085; mirrorlakelodge.com	W		I																
MOUNTAIN & VALE REALTY 65 White Mountain Highway, North Conway. 603-356-3300; northconwayrentals.com	W		60																
PEABODY & SMITH REALTY RENTALS 9 Remick Lane, Bretton Woods 603-278-1140; peabodysmithrentals.com																			
SELECT REAL ESTATE 445 White Mountain Highway, Conway. 603-447-3813; selectrealestate.com																			
TOWN SQUARE CONDOMINIUMS AT WATERVILLE VALLEY RESORT (see advertisement on p. 115) 33 Village Road, Waterville Valley 603-236-175; waterville.com/village/ town-square-condominiums.html	L																		
TOWNHOMES AT BRETTON WOODS (see advertisement on p. 3) 2653 Route 302 East, Bretton Woods 603-278-1000; bretttonwoods.com/ lodging/townhomes/overview	M	\$SSSS \$SSSS	70																
VILLAGE CONDOMINIUM 8 Davos Way, Waterville Valley 603-236-8301; villagecondo.com	M		92																



**red jacket
resorts**
vacations perfected



Stay for the Fun!

Hotel Packages

Kahuna Laguna

Water Park Packages

Minutes to Story Land, Skiing
and Shopping Outlets

Mountain View Resort

Fox Ridge Resort

North Conway, NH

800-RJACKET

redjacketresorts.com



"The White Mountains Best Value"

Come relax and enjoy the area's largest indoor/outdoor pools, Jacuzzi, sauna, basketball, raquetball, and state of the art fitness center. All rooms feature refrigerator, microwave, and free internet. Conveniently located minutes from Mt. Washington, Wildcat, Pinkham Notch, Storyland, and Santa's Village.



Your family will be happy you have chosen the Royalty Inn.

SAVE

For money-saving attraction and ski packages, please visit our website!




130 Main Street, Gorham, NH 03581

800-43-RELAX • 603-466-3312 • royaltyinn.com



5 Perfect Days

GREAT NORTH WOODS



Colebrook's rugged landscape makes for exciting and challenging ATV adventures.

Unique vistas along scenic roadways, waterfalls and waysides, nature and agriculture, are everywhere in the Great North Woods. Fish, canoe, or kayak across deep, clear lakes; go on twilight moose-spotting treks; or hit the trails for a mountain-bike adventure through forest and valley. Along the Connecticut River, highways and byways pass through inviting small towns with big activities that won't burst your wallet.

■ DAY 1

THAT'S ENTERTAINMENT: COLEBROOK, LANCASTER & NORTHUMBERLAND

SEE: Fantastic entertainers like Moya Brennan and Alasdair Fraser are brought to you by the **Great North Woods Committee for the Arts**. Many shows are held at the **Tillotson Center** arts venue in downtown Colebrook. (Visit gnwca.org for a complete calendar listing.) In Lancaster, the **Colonel Town Players** troupe hosts award-winning drama. The newly opened **Speedway 51** pulls racecar fans in to a refurbished track in Northumberland.

SHOP: Fine gifts abound in downtown Colebrook, at **The Old Appletree** on Route 26, on Main Street at **Fiddleheads**, where fine American crafts are sold, and at **Creative Natives**, a gallery of handmade gifts, antiques, and collectibles.

EAT: In downtown Colebrook, treat yourself to fine pastries and chocolates at **Le Rendez Vous**, a genuine French bakery and café. Or, before the show at the Tillotson, enjoy good pub fare at the newly remodeled **Black Bear Tavern**. In Lancaster, **J. L. Sullivan's Pub** is a convenient walk across the street from the town hall, where all Colonel Town plays are held.

STAY: Grab a room at the **Keazer Farm B&B** in Colebrook, where you'll be treated to maple products and farm-grown foods.

DENNIS WELSH



■ DAY 2


WINTER PURSUITS: LANCASTER, STEWARTSTOWN, COLEBROOK, PITTSBURG & MILLSFIELD

SEE: Snow season here is not for hibernating. The **Lancaster Grand Prix**, run since 1964, is the oldest vintage snowmobile race in the U.S.; in late January or early February each year it draws thousands of visitors. **SnoDeo**, the first weekend in March, pulls thousands of snow-machine enthusiasts in to **Coleman State Park** in Stewartstown.

SHOP: Colebrook's **Northern Outlet of New England** offers name-brand outdoor-recreation clothing. In Pittsburg, stop by **Treats & Treasures** for quality homemade fudge. Plus, across the room you'll find a refrigerator with bait for your ice-fishing excursions on the **Connecticut Lakes** or **Lake Francis** (home of **Lake Francis State Park**).

EAT: The **Spa Restaurant** in West Stewartstown offers some of the finest meals you'll find anywhere, including real poutine—fries and cheese curds topped with gravy—a Canadian treat brought south of the border.

STAY: After a day tooling around the wilderness, you'll



Rainbow Grille,
Tall Timber Lodge,
Pittsburg

want to bed down in a snug hide-away, such as **Snowfield Cabins** in Pittsburg or **Log Haven Campground** in Millsfield. Or try one of the year-round cabins at **Coleman State Park** or **Coleman Estates** in Stewartstown.

■ DAY 3

NATURAL WONDERS: ERROL & MILAN

SEE: The Umbagog area provides some of the most scenic and protected territory available for public use. Located just east of Errol, **Lake Umbagog National Wildlife Refuge**—21,000 acres of conserved habitat—is the site of many a family adventure, including pontoon boat rides, whitewater rafting, and more.

For guided tours of the area's waterways, including the wild



14

THE GREAT NORTH WOODS REGION ENCOMPASSES 14 STATE PARKS, 7 OF WHICH INCLUDE CAMPGROUNDS. HIT THE TRAIL FOR GREAT FISHING, WILDLIFE WATCHING, HIKING, ATVING, SNOWMOBILING, PADDLING, AND MORE!

Androscoggin River, sign up with an outfitter like **ELC Outdoors** in Errol or **Mahoosuc Outdoors** in Milan.

SHOP: **L. L. Cote** in Errol is a multi-purpose facility offering groceries, outdoor gear, a post office, and more, including "Toys for Big Boys." (Don't miss the life-size Great White Moose display.) Across the road is the quaint **Knot Just Logs**, offering gifts, log furniture, and specialty foods.

EAT: The **Bull Moose Restaurant & Lounge** is eight miles east of Errol, where the woods grow thick.

STAY: **150 Main Street** is a nine-room guesthouse on a trophy stretch of the Androscoggin River in Errol.



Rafting the Androscoggin River: an unforgettable new perspective on the North Country's awesome natural beauty.

For cottage-type lodgings, check out **Paradise Point** on the lake. Or grab a site or a cabin at **Umbagog Lake State Park**.

■ DAY 4 LIVING HISTORY: PITTSBURG, STEWARTSTOWN, LANCASTER, BERLIN & STARK

SEE: The one-room **Indian Stream School House** on Tabor Road in Pittsburg is a special look back at days gone by. The 1825 **Poore Farm Historic Homestead & Museum** in Stewartstown offers a glimpse into Early American farm life. The **Wilder-Holton House** in Lancaster includes memorabilia from the era of Colonel Edward Cross, who served in the Civil War. The **Berlin Historical Society** is your source for information on the neighborhoods of that community, where early immigrant families lived and worked to build the Paper City. Next to the **Stark Bridge** is the 1853 **Stark Union Church**, and nearby is the town's **General John Stark** statue.

SHOP: Visit Berlin's **Moffett House Museum** for local-history books.

EAT: There's fine dining at the **Rainbow Grille** at Pittsburg's **Tall Timber Lodge**.

STAY: The historic **Stark Village Inn** is a charming B&B located near the covered bridge.



■ DAY 5 OUTDOOR ADVENTURE: BERLIN, CLARKSVILLE, DIXVILLE NOTCH, PITTSBURG & COLEBROOK

SEE: The introduction of **Ride the Wilds**—1,000 miles of interconnected trails—has brought new visitors to Berlin's **Jericho Mountain State Park** and the rest of the Great North Woods, which offers every other kind of activity, too. Hikers will want to try the **Clarksville Freedom Trail** (handicapped-accessible), the **Table Rock Trail** in Dixville Notch, and trails in Pittsburg's **Johnson Memorial Park**. Kayakers and canoeists paddle the **Connecticut Lakes**; fishermen try their skill in the stocked **Connecticut River**. New to Colebrook is the **Spoke 'n' Word** bicycle shop, offering fat-bike, mountain-bike, and street-bike rentals at reasonable rates.

SHOP: **Aime's Card & Gift** in Colebrook offers fine homemade Americana, furniture, and décor.

EAT: In Pittsburg, you'll find exceptional cuisine at **Murphy's Steak House** at the **Inn at Bear Tree**.

STAY: Don't miss **The Lodge at The Glen at Bear Tree** in Pittsburg, a spacious, piney, Adirondack-style place on First Connecticut Lake—you'll want to stay forever.

CELEBRATING FALL

MARK
YOUR
CALENDAR

OCTOBER 15, 2016

With a "Zombie ATV Poker Run" among its wide array of fun and free activities, Berlin's **RiverFire** festival, organized by the Androscoggin Valley Chamber of Commerce, draws thousands of visitors looking to warm up on those cold autumn nights. Look for pumpkins on the bridge, hayrides, duck races, food, a horrorfest, and spectacular fires on the water.



VISITOR INFORMATION & RESOURCES

■ **Androscoggin Valley Chamber of Commerce**
961 Main St., Berlin
800-992-7480; androscogginvalleychamber.com

■ **Colebrook Welcome & Information Center**
374 LGL Memorial Highway (Route 3), Colebrook
603-237-5390 (seasonal)

■ **Connecticut Lakes Region**
603-538-7118; nhconnlakes.com

■ **New Hampshire Grand**
(see advertisement on p. 9)
1 Middle St., #201, Lancaster
603-788-2700; nhgrand.com

■ **North Country Chamber of Commerce**
4 Titus Hill Road, Colebrook
603-237-8939;
chamberofthenorthcountry.com

■ **Northern Gateway Regional Chamber of Commerce**
25 Park St., Lancaster
877-788-2530;
northerngatewaychamber.org

■ **Umbagog Area Chamber of Commerce**
PO Box 113
Errol NH 03579
umbagogchamber.com

AGRICULTURE & FAMILY FARM ACTIVITIES

Call ahead or visit venue websites for seasonal schedules and fees.

FULLER'S SUGARHOUSE

A modern maple sugarhouse using all the latest technologies. Tours always available. 267 Main St., Lancaster. 603-788-2719; fullerssugarhouse.com

HAMPSHIRE HIGHLAND ALPACAS

Get to know the alpacas, from the handsome herd sires to the cutest crias. Farm store on site. 693 Milan Road, Milan. 603-915-6925; facebook.com/pages/Hampshire-Highland-Alpacas-LLC/180701899913

ARTS, HISTORY & CULTURE

Call ahead or visit venue websites for seasonal schedules and fees.

BERLIN & COÖS COUNTY HISTORICAL SOCIETY

Owns and operates Moffett House Museum & Genealogy Center; open year-round. 119 High St., Berlin. 603-752-4590; berlinnhhistoricalsociety.org

CRANE'S SNOWMOBILE MUSEUM

Take a step back in time and see the evolution of riding. 172A Main St., Lancaster. 603-788-2071; cranesnowmobilemuseum.com

LANCASTER HISTORICAL SOCIETY

Northern junction Routes 3 and 2. 226 Main St., Lancaster. 603-788-3004; facebook.com/Lancaster-Historical-Society-104948156215746

MOFFETT HOUSE MUSEUM

Museum and genealogy center; open year-round. Free admission. 119 High St., Berlin. 603-752-4590; berlinnhhistoricalsociety.org

NORTHERN FOREST HERITAGE PARK

Located in the Androscoggin River Valley in the heart of New Hampshire's Great North Woods. 942 Main St., Berlin. 603-752-7202; northernforestheritage.org

NORTHUMBERLAND HISTORICAL SOCIETY

1799 meetinghouse. Open mid-June–first week Sept. 9:00–4:00 every day but Wednesday. 19 Main St., Groveton. 603-636-1450; northumberlandnh.weebly.com

OLD (1799) MEETING HOUSE

Oldest building in Groveton (church, meetinghouse, and school). Stop in and explore some New Hampshire history. 299 Lancaster Road, Groveton. 603-636-1450

■ **POORE FAMILY HOMESTEAD HISTORIC FARM MUSEUM**
Historic homestead and settle-

ment portraying one family's life, circa 1850s. 629 Route 145, Colebrook. 603-237-5500; poorefarm.org

RIALTO THEATRE

Quality, family-friendly film and live entertainment year-round. 80 Main St., Lancaster. 603-788-3456; lancasterrialto.com

ATTRACTIONS & ENTERTAINMENT

Call ahead or visit venue websites for seasonal schedules and fees.

TEAM O'NEIL RALLY SCHOOL

Spectacular setting and a dynamic adventure. 178 Miller Road, Dalton. 603-444-4488; teamoneil.com

OUTDOOR ACTIVITIES, VENUES & SERVICES

Call ahead or visit venue websites for seasonal schedules and fees.

BEAR ROCK ADVENTURES

ATV rentals in New Hampshire's North Country—come "Ride the Wilds!" 107 Bear Rock Road, Colebrook. 866-663-9777; bearrockadventures.com

ELC OUTDOORS

Offering rafting, ropes course, yurt rentals, and wildlife tours. 983 Upton Road, Errol. 603-215-0002; elcoutdoors.com

JERICHO MOTORSPORTS

Offering ATV rentals with guided tours. Located next to Jericho Mountain State Park. 232 Jericho Road, Berlin. 603-752-7424; jerichomotor sports.com

MAHOOSUC OUTDOORS

Horseback rides, whitewater rafting, lodging, and more. 877 Milan Road, Milan. 603-449-6646; mahoosucoutdoors.com

MILLER OUTDOORS

Hunting guide service and lodging with direct-from-your-door trail access for ATVs and snowmobiles. 1185 Route 16, Dummer. 603-449-2333; milleroutdoors.com

NORTH WOODS RAFTING

New Hampshire's oldest white-

water rafting company. Tours from classes I to IV. Route 16, Milan. 603-449-2628; northwoodsrafting.com

NORTHERN FOREST CANOE TRAIL

Paddling adventure awaits in northern New Hampshire. 802-496-2285; northernforestcanoetrail.org

NORTHERN NH SNOWMOBILE TOURS

Guided tours of the trail system. 89 Crawford Road, Pittsburg. 802-538-7100; northernnhsnowtours.vpweb.com

OSPREY FISHING ADVENTURES

Fly-fishing guide service offering both drift-boat and waded guiding trips. 255 Route 3, Columbia. 603-922-3800; ospreyfishingadventures.com

TNT REGISTERED GUIDE SERVICE

Eagle and wildlife tours. 481 Enman Hill Road, Berlin. 603-752-9688; tntguide.org

TRAIL ANGELS HIKER SERVICES

Providing a wide range of outdoor services for hikers and canoers/kayakers. 12A Grandview Drive, Berlin. 603-326-6382; trailangels hikerservices.com

TRAILSIDE RENTALS & SALES

Snowmobile rentals and sales. 1632 Main St. (Route 3), Pittsburg. 603-538-5001; trailsiderentals.com

CAMPGROUNDS

Call ahead or visit venue websites for seasonal schedules and fees.

BIGROCK CAMPGROUND & STORE

830 Route 3, North Stratford. 603-922-3600; bigrockcampgroundnh.com

CEDAR POND CAMPGROUND

265 Muzzy Hill Road, Milan. 603-631-5753; cedarpondcamping.com

LOG HAVEN CAMPGROUND

469 West Route 26, Errol. 603-482-3294; loghaven.com

MOUNTAIN LAKE CAMPGROUND

485 Prospect St., Lancaster.

603-788-4509; mtnlakecampground.com

ROGER'S CAMPGROUND & MOTEL

10 Roger's Campground Road, Lancaster. 603-788-4885; rogerscampground.com

CROSS-COUNTRY SKI AREAS

Call ahead or visit venue websites for seasonal schedules and fees.

NANSEN SKI CLUB

Since 1872; 16K of groomed skate and classic Nordic skiing and snowshoeing; excellent views and varied terrain. 427 Milan Hill Road, Milan. 603-752-5907; skinansen.com

STATE PARKS & HISTORIC SITES

For information on trails, recreational facilities, and overnight camping, visit: nhstateparks.org (see advertisement on p. 125)

ANDROSCOGGIN WAYSIDE PARK
Along the Androscoggin River

within Thirteen Mile Woods. Picnicking, fishing, and canoeing. Route 16, Errol. 603-538-6707

BEAVER BROOK FALLS WAYSIDE PARK

Scenic waterfall; a hidden gem in a serene spot for picnicking and hiking. Route 145, Colebrook. 603-538-6707

COLEMAN STATE PARK

Near Little Diamond Pond. Camping, fishing, hunting, boating, snowmobiling. Route 26, Stewartstown. 603-237-5382

DEER MOUNTAIN CAMPGROUND

At Connecticut Lakes State Forest; great for moose watching. Each campsite has a fire-place and a picnic table. 5309 North Main St., Pittsburg. 603-538-6965

DIXVILLE NOTCH STATE PARK

Rugged mountain pass with scenic gorge and two brooks. Hiking and picnicking in a picturesque location. Route 26, Dixville Notch. 603-538-6707



Three campground cabins are available at Umbagog Lake State Park, which offers swimming, fishing, boating, and superb wildlife watching.

FOREST LAKE STATE PARK

Mountain lake with 200-foot sandy beach in a woodland setting. Swimming, fishing, picnicking, boating. Off Route 116, Dalton. 603-837-9150

JERICO MOUNTAIN STATE PARK

Trail riding for ATV, UTV, trail bikes, and snowmobiles. Camping, swimming, fishing, canoeing. Jericho Lake Road (off Route 110), Berlin. 603-271-3254; nhtrails.org

LAKE FRANCIS STATE PARK

Excellent fishing, canoeing, hunting, and camping in the wilderness of the Connecticut Lakes area. 439 River Road, Pittsburg. 603-538-6965

MILAN HILL STATE PARK

Hiking, primitive camping, yurts, wildlife viewing. Scenic views from the fire tower. Route 16, Milan. 603-466-3860

MOLLIDGEWOCK STATE PARK

Canoeing, kayaking, fishing, wildlife viewing, primitive camping along the Androscoggin River. Route 16, Errol. 603-482-3373

NANSEN WAYSIDE PARK

Near the banks of the Androscoggin River; picnicking, fishing, and boating. Route 16, Milan. 603-538-6707

UMBAGOG LAKE STATE PARK

Swimming, fishing, boat rentals, store. Cabins and camping in isolated locations accessible by boat. Route 26, Errol. 603-482-7795

WEEKS STATE PARK & JOHN WINGATE WEEKS HISTORIC SITE

Mountain views, summer programs, museum, fire tower, picnicking. Route 3 North, Lancaster. 603-788-4004

SCENIC BYWAYS

- fhwa.dot.gov/byways/states/NH
- nh.gov/dot/programs/scbp/index.htm
- visithn.gov/what-to-do/scenic-drives/great-north-woods.aspx

CONNECTICUT RIVER NATIONAL SCENIC BYWAY

Begins at Fourth Connecticut Lake near the Canadian border and follows the river the length of New Hampshire's western border. History, farming heritage, stunning natural beauty. ctriverbyway.org

MOOSE PATH TRAIL

Route 16 north from Gorham to Errol; Route 26 to Dixville Notch to Route 3 north to Pittsburg. Wilderness byway ideal for the outdoor enthusiast.

WOODLAND HERITAGE TRAIL

U.S. 3 Lancaster to Northumberland; Route 110 to Stark to 110A to 110B in Milan; route 16 south to Berlin and Gorham; Route 2 west to Lancaster. Circles the northernmost section of White Mountain National Forest and celebrates the region's wood-products heritage.

TOP EVENTS

SUMMER

Blessing of the Motorcycles & Great North Woods Ride-In
Speedway 51, Groveton
June 24–26, 2016
nhblessingofthebikes.tripod.com

Jericho ATV Festival
Jericho Mountain State Park, Berlin
August 5–7, 2016
603-752-6060; androscogginvalleychamber.com/jericho-atv-festival

Poore Farm Music, Arts & Homesteading Festival
Stewartstown, August 20–21, 2016
603-237-5500; poorefarm.org; poorefest.blogspot.com

North Country Moose Festival
Colebrook/Canaan/Pittsburg,
August 26–28, 2016
603-237-8939; moosefestival.com

FALL

Lancaster Fair
Lancaster,
September 1–5, 2016
603-788-4531;
lancasterfair.com

North Country Endurance Challenge
Pittsburg/Dixville Notch/Colebrook,
September 10, 2016
northcountryendurancechallenge.com

RiverFire
Northern Forest Heritage Park,
Berlin, October 15, 2016
androscogginvalleychamber.com/riverfire-festival

WINTER

Great North Woods Snowmobile Race: Vintage Series
Groveton/Lisbon/Errol/Pittsburg
January–March 2017
603-482-7669; thegreatnorthwoods-snowmobilerace.com

Colebrook Winter Carnival
Colebrook Country Club,
Colebrook, February 25, 2017
colebrook-kiwanis.org

SPRING

SnoDeo
Coleman State Park, Stewartstown
March 3–4, 2017
603-228-4243; nhsnodeo.com



D BED & BREAKFASTS/INNS

LOCATION	AVERAGE RATE	# OF UNITS	FOOD SERVICE	ACCESSIBLE	INTERNET	PET-FRIENDLY	POOL	SPA
150 MAIN STREET LODGING ON THE ANDROSCOGGIN 150 Main St., Errol 603-482-3150; lodgingontheandrocoggin.com	D	3						
A PEACE OF HEAVEN B&B 601 Route 26, Millsfield 603-482-3443; apeaceofheavenbandb.com	M	3						
BLUEBERRY HILL INN, CAFÉ & CAMPGROUND 484 Route 3, Stratford 603-636-1964; blueberryhillinncafe.com	M	\$						
KEAZER FARM BED & BREAKFAST 11 Harvey Swell, Colebrook 603-237-8058; thekeazerfarm.com	M	\$						
MAHOOSUC INN 877 Milan Road (Route 16), Milan 603-449-6646; mahoosucin.com	M	\$						
MONADNOCK BED & BREAKFAST 30 Monadnock St., Colebrook 603-237-8216; monadnockbedandbreakfast.com	D							
NOTCH VIEW RESORT INN & CAMPGROUND 54 Forbes Hill Road, Colebrook 603-237-4237; notchviewresort.com	M	\$	6					
STARK VILLAGE INN 16 Northside Road, Stark. 603-636-2644; twolakeslodge.com/starkinn.htm	W	\$	3					
BUCK RUB PUB & LODGE 2253 North Main St., Pittsburg 603-538-6935; buckrubbpub.com		\$						
BUDGET INN BERLIN 25 Pleasant St., Berlin 603-752-2500; budgetinn.net	M	30						
CABOT INN & SUITES (see advertisement on p. 111) 200 Portland St. (Route 2), Lancaster 603-788-3346; cabotinnandsuites.com	M	52						
COLEBROOK COUNTRY CLUB & HOTEL 15 Abenaki Lane, Colebrook 603-237-5566; colebrookcountryclub.com	M	\$	18					
COOS MOTOR INN 209 Main St., Lancaster 603-788-3079; coosmotorinn.com	D	41						
DIAMOND PEAKS MOTEL & STORE 1216 Route 26, Colebrook 603-237-5104; diamondpeaksmotel.com		\$						
DOWN HOME MOTEL 129 Lancaster Road, Groveton 603-636-2898; downhomemotel.com	M	8						

ERROL MOTEL 132 Main St., Errol 603-482-3256; errol-motel.com	D	11						
LANCASTER MOTOR INN 112 Main St., Lancaster 603-788-4921; lancastermotorinn.com	D	27						
NORTHERN COMFORT MOTEL 1 Scott Phillips Highway, Colebrook 603-237-4440; northerncomfortmotel.com	M	19						
LODGES, CABINS & COTTAGES								
45TH PARALLEL CABINS Jct. Heath Road & Diamond Pond Road, Stewartstown 603-286-4948; 45parallelcabins.com	M	3						
AT BEAR TREE 3335 Route 3, Pittsburg 603-538-9995; atbearree.com	W							
CABINS AT LOPSTICK (see advertisement on p. 141) 45 Stewart Young Road, Pittsburg 603-538-6659; cabinsatlopstick.com	W	35						
COLEMAN ESTATES AT COLEMAN STATE PARK 1166 Diamond Pond Road, Stewartstown 603-237-5382; nhstateparks.org/visit/ state-parks/coleman-state-park.aspx		\$	3					
CONNOLLY CABINS & CAMPGROUND 16 Martha's Way, North Stratford 603-636-2100; connollycampground.com	M	\$						
THE GLEN 118 The Glen Road, Pittsburg 603-538-9995; atbearree.com	W	16						
LADD POND CABINS 52 Ladd Pond Road (Route 145), Colebrook. 603-237-5356; laddpond.webplus.net	W	\$	4					
LAST CHANCE HIDEAWAY 165 Upton Road (Route 26), Errol 603-482-0921	D	\$	1					
MAGALLOWAY MOUNTAIN LODGE (see advertisement on p. 141) 45 Stewart Young Road, Pittsburg 603-538-6659; cabinsatlopstick.com	L	13						

KEY

LOCATION	AVERAGE DAILY RATE	FOOD SERVICE	HANDICAPPED	ACCESSIBLE	INTERNET ACCESS	PET-FRIENDLY	POOL	SPA ON SITE
DOWNTOWN	D	\$	under \$75					
WATERFRONT	W	\$	\$76-\$150					
RIVERFRONT	R	\$	\$151-\$225					
LAKE VIEW	L	\$	\$226-\$300					
MOUNTAIN VIEW	M	\$	\$301 & up					
OCEAN VIEW	O							

	LOCATION	AVERAGE RATE	# OF UNITS	FOOD SERVICE	ACCESSIBLE	INTERNET	PET-FRIENDLY	POOL	SPA		LOCATION	AVERAGE RATE	# OF UNITS	FOOD SERVICE	ACCESSIBLE	INTERNET	PET-FRIENDLY	POOL	SPA
METALLAK SHORES RESORT (see advertisement below) 10 Metallak Road, Pittsburg 603-538-6659; cabinsatlopstick.com	W		8								SNOWFIELD CABINS 25 Kingfield Road, Pittsburg 603-538-7008; snowfieldcabins.tripod.com	M		5					
MILLER OUTDOORS 1185 Route 16, Dummer 603-449-2333; milleroutdoors.com	R		2								TALL TIMBER LODGE (see advertisement below) 609 Beach Road, Pittsburg 603-538-6651; talltimber.com	W	\$\$\$ \$\$\$\$ \$	31					
MOUNT DUSTAN COUNTRY STORE & CABINS 3337 Dam Road, Errol 603-482-3898; mtdustancountrystore.com			3								TRAILSIDE LODGE 372 Percy Road, North Stratford 603-636-2188; allroutes.to/trailside	M		5					
NORTH COUNTRY LODGE & CABINS 145 Beach Road, Pittsburg 603-538-6521; northcountrylodgeandcabins.com	L										TWO LAKES LODGE 104 Kelly Road, Stark 508-366-1172; twolakeslodge.com	W		1					
PARADISE POINT COTTAGES ON LAKE UMBAGOG Route 26, Errol. 603-482-3834; paradisepointcottages.com	W										VACATION RENTALS								
PARTRIDGE CABINS & LODGE 3 Partridge Road, Pittsburg 603-538-6380; partridgecabins.com	W		9								CAMP DAVID NEW HAMPSHIRE 28 Fuller Cove Road, Pittsburg 603-237-4185; campdavidnh.com	W	\$						
PIKE POND CABINS 45 Montgomery Road, Stark 603-631-0363; pikepondcabins.com	M										GALLUS & GREEN REALTORS 180 Main St., Berlin 603-752-6000; gallusandgreen.com	D							
POWDERHORN LODGE & CABINS (see advertisement below) 545 Beach Road, Pittsburg 603-538-6300; cabinsatlopstick.com/ powderhorn	W		9								HATHAWAY'S OF STRATFORD 23 Bog Road, North Stratford 732-586-3134; facebook.com/pages/ Hathaways-of-Stratford/ 196924233681830	M							
RAMBLEWOOD CABINS & CAMPGROUND 59 Ramblewood Road, Pittsburg 603-538-6948; ramblewoodcabins.com	W		8								OWL'S NEST 184 GP Blvd., Pittsburg. 781-492-1792; homeaway.com/ vacation-rental/p213608	M							
ROBIE'S CABINS 1494 Main St. (Route 3), Pittsburg 603-237-4924; robiescabins.com	D	\$	4								PETER W. POWELL REAL ESTATE 86 Main St., Lancaster 603-788-4848; pwpre.com								



New Hampshire Economic Development
NHEconomy.com



Cabins at Lopstick
PITTSBURG, NH

Fireplace cabins on the lake. Fishing, hiking. Ride ATV or snowmobile trails from your cabin. Hot tub, Jacuzzi, cable TV, DVD. Great family vacation.

800-538-6659 • Lopstick.com



Tall Timber Lodge
Rainbow Grille & Tavern

A Four Season Resort on Back Lake in Pittsburg NH

800-835-6343 ~ TallTimber.com

STATEWIDE RESOURCES



Little ones delight in a bounty of strawberries fresh from the field at Barrett Hill Farm in Mason.



KIMBERLY PECK

FOOD & FARM PRODUCTS

BREW NH
nhbeer.org

**GRANITE STATE
DAIRY PROMOTION**
603-271-3696;
nhdairypromo.org

NH CHEESEMAKERS GUILD
603-271-3696; nhdairypromo.org/cheesemakers-guild

**NH DEPT OF AGRICULTURE,
MARKETS & FOOD**
603-271-3551;
agriculture.nh.gov

**NH FARM TO RESTAURANT
CONNECTION**
603-520-2957;
nhfarmtorestaurant.com

NH FARMERS' MARKET ASSN
603-673-5792; nhfma.net

NH FRESH & LOCAL SEAFOOD
nhseafood.com

NH FRUIT GROWERS' ASSN
nhfruitgrowers.org

NH MADE
603-679-9800; nhmade.com

NH MAPLE PRODUCERS ASSN
603-225-3757;
nhmapleproducers.com

**NH SHEEP & WOOL
GROWERS ASSN**
nhswga.com

NH WINERY ASSN
nhwineryassociation.com

NATURE & OUTDOOR RECREATION

NATIONAL WILDLIFE REFUGES
fws.gov/refuges/profiles/ByState.cfm?state=NH

NATURE CONSERVANCY/NH
603-224-5853; nature.org/ourinitiatives/regions/northamerica/unitedstates/newhampshire/index.htm

NH AUDUBON
603-224-9909;
nhaudubon.org

NH BUREAU OF TRAILS
603-271-3254; nhstateparks.org/about-us/trails

**NH CAMPGROUND
OWNERS ASSN**
(see advertisement on p. 117)
800-822-6764; ucampnh.com

**NH DIVISION OF FORESTS
& LANDS**
603-271-2214; nhdfl.org

**NH DIVISION OF PARKS
& RECREATION**
(see advertisement on p. 125)
603-271-3556; nhstateparks.org

NH FISH & GAME DEPARTMENT
603-271-3211;
wildlife.state.nh.us

NH GUIDES' ASSN
nhguidesassociation.com

NH MUSHERS ASSN
nhmushersassoc.org

**NH NATURAL HERITAGE
BUREAU**
603-271-2214; nhdfl.org/about-forests-and-lands/bureaus/natural-heritage-bureau

NH SCENIC BYWAYS & DRIVES
fhwa.dot.gov/byways/states/nh

NH SNOWMOBILE ASSN
603-273-0220; nhsa.com

SKI NH 800-887-5464; skinh.com

**SOCIETY FOR THE PROTECTION
OF NH FORESTS**
603-224-9945; forestsociety.org

LODGING

NH BED & BREAKFAST ASSN
603-428-3198; nhbba.com

NH LODGING & RESTAURANT ASSN
603-228-9585; nhlra.com

NEW ENGLAND INNS & RESORTS
603-964-6689; newenglandinnsandresorts.com

ARTS

LEAGUE OF NH CRAFTSMEN
(see advertisement on p. 103)
603-224-3375; nhcrafts.org

NH ANTIQUES DEALERS ASSN
603-436-9310; nhada.org

NH ART ASSN
603-431-4230;
nhartassociation.org

**NH DEPT OF
CULTURAL RESOURCES**
603-271-2392; nh.gov/nhculture

NH FOLKLIFE
nh.gov/folklife

NH STATE COUNCIL ON THE ARTS
603-271-2789; nh.gov/nharts

NH STATE LIBRARY
603-271-2144; nh.gov/nhsl

HISTORY

NH COVERED BRIDGES
nh.gov/nhdhr/bridges

**NH DIVISION OF
HISTORICAL RESOURCES**
603-271-3483; nh.gov/nhdhr

NH HISTORICAL SOCIETY
(see advertisement on p. 61)
603-228-6688; nhhistory.org

GENERAL INFORMATION

GRANITE STATE AMBASSADORS
603-621-0638; nhgsa.com

**NH ASSN OF CHAMBER
OF COMMERCE EXECUTIVES**
603-569-2200; nhacce.org

**NH DEPARTMENT
OF TRANSPORTATION**
603-271-3734; nh.gov/dot

**NH DIVISION OF
ECONOMIC DEVELOPMENT**
(see advertisements on pp. 45, 141)
603-271-2591; nheconomy.com

**NH DIVISION OF TRAVEL
& TOURISM DEVELOPMENT**
(see advertisement on p. 91)
603-271-2665; visitnh.gov

NH LIQUOR COMMISSION
(see advertisement on p. 5)
800-345-6452; nh.gov/liquor;liquorandwineoutlets.com

NH STATE GOVERNMENT
nh.gov

» Granite State Nuggets

WHO KNEW?! FUN FACTS ABOUT NEW HAMPSHIRE

#LIVEFREESH

Thanks to recovery efforts, from May through July you can view the delicately beautiful **Karner blue**, New Hampshire's official state butterfly (a federally protected species), flitting amid the lupines on Concord's pine barrens; designated paths are open to visitors.



» In the **White Mountains' Presidential Range**, Mount Adams includes five peaks: the central one, named for John Adams; the northeastern one for his son, John Quincy Adams; the western one for his cousin, Revolutionary patriot Samuel Adams; the northwestern one for First Lady Abigail Adams; and one to the southwest, as yet unnamed.

The **White Mountains Region** is traversed by four of New England's mightiest rivers: **Connecticut**, **Merrimack**, **Androscoggin**, and **Saco**.

Mount Washington—at 6,288 feet, the highest peak in the Northeast—was known to Native peoples by many names. To some tribes it was **Agiocochook** ("Place of the Storm Spirit" or "Home of the Great Spirit"); to others it was **Kodaak Wadjo** ("The Top Is Hidden") or **Waumbik** ("White Rocks"). In 1784 geologists renamed it in honor of George Washington's military leadership during the **American Revolution**.

The **Library of Congress building** in Washington, D.C., contains **350,000 cubic feet of New Hampshire granite**, quarried 1886–97, making it the world's largest building of its time.

In 1908, **New Hampshire** pioneered the U.S. version of an innovative financial co-op—the credit union—when **Monsignor Pierre Hevey** founded **St. Mary's Bank** for French Canadian millhands. The site, a triple-decker home, is now **America's Credit Union Museum**, open to the public.

New Hampshire became the **first state** in the 20th century to host an **integrated pro-baseball team** when **Brooklyn Dodgers** executive **Branch Rickey** assigned **Don Newcombe** and **Roy Campanella** to **Nashua's** farm team in **March 1946**.



New Hampshire is home to **America's first-ever ski club**: **Nansen**, founded in the 1870s in **Berlin**. Today the club's groomed XC trail network, now part of **Milan Hill State Park**, is open to the public free of charge.

The **spotted newt** (a.k.a. the Eastern newt) is **New Hampshire's official state amphibian**, so designated in 1985, following a year-long campaign by **Goffstown High School** science students.



CLOCKWISE FROM TOP RIGHT: PAUL TESSIER/STOCKSY; VEER; NEW ENGLAND SKI MUSEUM; STEVE APPS/ALAMY

Drive, Tour & Explore the Legendary Mt. Washington Auto Road

**ELEVATE YOUR
ADVENTURE**

Drive your own car or enjoy a Guided Tour
on the highest peak in the Northeast!

Just 25 minutes north
of North Conway



(603) 466-3988 • MtWashingtonAutoRoad.com
1 Mount Washington Auto Rd, Route 16, Gorham, NH

THIS CAR CLIMBED
MT. WASHINGTON

**NORDIC SKIING • TUBING
SNOWSHOEING • SKI SHOP**

At the base of the Mt. Washington Auto Road

**Elevation
Matters**



**Great
Glen Trails**
OUTDOOR CENTER

(603) 466-2333 • GreatGlenTrails.com
1 Mount Washington Auto Rd, Route 16, Gorham, NH

**GUIDED KAYAKING TOURS
& SCENIC TRAIL BIKING**

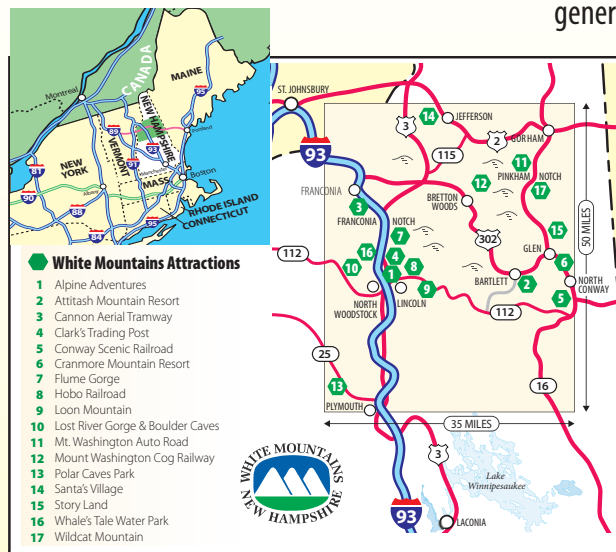
**Closer to Nature,
Away from the Crowds**

NEW HAMPSHIRE'S WHITE MOUNTAINS

SOME PLACES HAVE ALL THE FUN

The White Mountains are a wonderful place to **ESCAPE**, **EXPLORE** and **CREATE** unforgettable memories.

Experience towering peaks, stunning scenery unrivaled anywhere in the Northeast, spectacular waterfalls, tax-free shopping, limitless recreation and 17 incredible family and natural attractions that have all provided a lifetime of memories and cheer for generations of visitors.



VISITWHITEMOUNTAINS.COM

Resource Type	Resource Name	Town	Terrain Visibility	Dot_ID (CIR's Only)
B. 1. Conservation - Public Lands	Brown	Alexandria	18	
B. 1. Conservation - Public Lands	Cardigan	Alexandria	30	
B. 1. Conservation - Public Lands	Cardigan Mountain State Forest	Alexandria	23	
B. 1. Conservation - Public Lands	Catterall Forest	Alexandria	50	
B. 1. Conservation - Public Lands	Forest Legacy Tract	Alexandria	77	
B. 1. Conservation - Public Lands	Victor's Woods	Alexandria	60	
B. 1. Conservation - Public Lands	Victor's Woods	Alexandria	37	
B. 1. Conservation - Public Lands	Wellington State Park	Alexandria	8	
B. 1. Conservation - Public Lands	Welton Falls State Forest	Alexandria	21	
C.1 1. Great Ponds	NEWFOUND LAKE	Alexandria	6	
C.1 2. Public Rivers	BAILEY BROOK	Alexandria	18	
C.1 2. Public Rivers	BROCK BROOK - TOWN BROOK	Alexandria	10	
C.1 2. Public Rivers	CHESLEY BROOK - TEMPLETON BROOK	Alexandria	7	
C.1 2. Public Rivers	FOWLER RIVER - UNNAMED BROOK	Alexandria	3	
C.1 2. Public Rivers	PATTEN BROOK	Alexandria	52	
C.1 2. Public Rivers	PATTEN BROOK - UNNAMED BROOK	Alexandria	10	
C.1 2. Public Rivers	PINE HILL BROOK	Alexandria	7	
C.1 2. Public Rivers	SMITH RIVER	Alexandria	13	
C.1 2. Public Rivers	UNNAMED BROOK	Alexandria	33	
C.1 2. Public Rivers	UNNAMED BROOK	Alexandria	7	
C.1 2. Public Rivers	UNNAMED BROOK	Alexandria	7	
C.2 1. Scenic Drives - Public Roads	Ackerman Rd	Alexandria	6	
C.2 1. Scenic Drives - Public Roads	Belser Rd	Alexandria	3	
C.2 1. Scenic Drives - Public Roads	Berry Farms Rd	Alexandria	25	
C.2 1. Scenic Drives - Public Roads	Berry Rd	Alexandria	20	
C.2 1. Scenic Drives - Public Roads	Berry Rd	Alexandria	17	
C.2 1. Scenic Drives - Public Roads	Berry Rd	Alexandria	14	
C.2 1. Scenic Drives - Public Roads	Berry Rd	Alexandria	14	
C.2 1. Scenic Drives - Public Roads	Birchwood Dr	Alexandria	3	
C.2 1. Scenic Drives - Public Roads	Blueberry Ln	Alexandria	28	
C.2 1. Scenic Drives - Public Roads	Bog Rd	Alexandria	13	
C.2 1. Scenic Drives - Public Roads	Bog Rd	Alexandria	5	
C.2 1. Scenic Drives - Public Roads	Braley Hill Rd	Alexandria	28	
C.2 1. Scenic Drives - Public Roads	Bristol Hill Rd	Alexandria	30	
C.2 1. Scenic Drives - Public Roads	Brook Rd	Alexandria	3	
C.2 1. Scenic Drives - Public Roads	Burns Hill Rd	Alexandria	72	
C.2 1. Scenic Drives - Public Roads	Burns Hill Rd	Alexandria	70	
C.2 1. Scenic Drives - Public Roads	Burns Hill Rd	Alexandria	6	
C.2 1. Scenic Drives - Public Roads	Burns Hill Rd	Alexandria	1	
C.2 1. Scenic Drives - Public Roads	Calley Rd	Alexandria	14	
C.2 1. Scenic Drives - Public Roads	Calley Rd	Alexandria	13	
C.2 1. Scenic Drives - Public Roads	Camp Akita Rd	Alexandria	5	
C.2 1. Scenic Drives - Public Roads	Cass Mill Rd	Alexandria	53	
C.2 1. Scenic Drives - Public Roads	Cass Mill Rd	Alexandria	35	

Resource Type	Resource Name	Town	Terrain Visibility	Dot_ID (CIR's Only)
C.2 1. Scenic Drives - Public Roads	Cass Mill Rd	Alexandria	12	
C.2 1. Scenic Drives - Public Roads	Church Hill Rd	Alexandria	46	
C.2 1. Scenic Drives - Public Roads	Clark Trl Rd	Alexandria	21	
C.2 1. Scenic Drives - Public Roads	Cole Hill Rd	Alexandria	4	
C.2 1. Scenic Drives - Public Roads	Cole Hill Rd	Alexandria	4	
C.2 1. Scenic Drives - Public Roads	Copatch Rd	Alexandria	7	
C.2 1. Scenic Drives - Public Roads	Corliss Rd	Alexandria	31	
C.2 1. Scenic Drives - Public Roads	Corliss Rd	Alexandria	25	
C.2 1. Scenic Drives - Public Roads	Cove Rd	Alexandria	7	
C.2 1. Scenic Drives - Public Roads	Cream Hill Rd	Alexandria	5	
C.2 1. Scenic Drives - Public Roads	Cross Rd	Alexandria	12	
C.2 1. Scenic Drives - Public Roads	Flanders Rd	Alexandria	32	
C.2 1. Scenic Drives - Public Roads	Follansbee Rd	Alexandria	6	
C.2 1. Scenic Drives - Public Roads	Foster Pond Rd	Alexandria	3	
C.2 1. Scenic Drives - Public Roads	Fowler River Rd	Alexandria	5	
C.2 1. Scenic Drives - Public Roads	Fox Hollow Rd	Alexandria	1	
C.2 1. Scenic Drives - Public Roads	Gale Rd E	Alexandria	4	
C.2 1. Scenic Drives - Public Roads	Gale Rd W	Alexandria	4	
C.2 1. Scenic Drives - Public Roads	Gordon Hill Rd	Alexandria	1	
C.2 1. Scenic Drives - Public Roads	Grafton Rd	Alexandria	13	
C.2 1. Scenic Drives - Public Roads	Hebron Rd	Alexandria	9	
C.2 1. Scenic Drives - Public Roads	Hemphill Rd	Alexandria	50	
C.2 1. Scenic Drives - Public Roads	High View Dr	Alexandria	7	
C.2 1. Scenic Drives - Public Roads	Hipson Ln	Alexandria	6	
C.2 1. Scenic Drives - Public Roads	Hodgdon Rd	Alexandria	6	
C.2 1. Scenic Drives - Public Roads	Hutchins Hill Rd	Alexandria	4	
C.2 1. Scenic Drives - Public Roads	Jacquith Rd	Alexandria	41	
C.2 1. Scenic Drives - Public Roads	Juniper Rdg	Alexandria	2	
C.2 1. Scenic Drives - Public Roads	Karl Gordon Rd	Alexandria	13	
C.2 1. Scenic Drives - Public Roads	Karl Gordon Rd	Alexandria	7	
C.2 1. Scenic Drives - Public Roads	Karl Gordon Rd	Alexandria	4	
C.2 1. Scenic Drives - Public Roads	King Rd	Alexandria	55	
C.2 1. Scenic Drives - Public Roads	King Rd	Alexandria	55	
C.2 1. Scenic Drives - Public Roads	King Rd	Alexandria	52	
C.2 1. Scenic Drives - Public Roads	King Rd	Alexandria	37	
C.2 1. Scenic Drives - Public Roads	Kirk Pasture Rd	Alexandria	72	
C.2 1. Scenic Drives - Public Roads	Kirk Pasture Rd	Alexandria	70	
C.2 1. Scenic Drives - Public Roads	Kirk Pasture Rd	Alexandria	44	
C.2 1. Scenic Drives - Public Roads	Knowles Hill Rd	Alexandria	31	
C.2 1. Scenic Drives - Public Roads	Knowles HI W	Alexandria	13	
C.2 1. Scenic Drives - Public Roads	KnowlesS HL W	Alexandria	24	
C.2 1. Scenic Drives - Public Roads	Kummerer Rd	Alexandria	16	
C.2 1. Scenic Drives - Public Roads	Lakeview Hts	Alexandria	17	
C.2 1. Scenic Drives - Public Roads	Ledges Rd	Alexandria	1	

Resource Type	Resource Name	Town	Terrain Visibility	Dot_ID (CIR's Only)
C.2 1. Scenic Drives - Public Roads	Ledgeview Shores Dr	Alexandria	6	
C.2 1. Scenic Drives - Public Roads	Leprechaun Ln	Alexandria	15	
C.2 1. Scenic Drives - Public Roads	Linfield Rd	Alexandria	11	
C.2 1. Scenic Drives - Public Roads	Linfield Rd	Alexandria	5	
C.2 1. Scenic Drives - Public Roads	Lynn Ave	Alexandria	4	
C.2 1. Scenic Drives - Public Roads	McMurphy Rd	Alexandria	4	
C.2 1. Scenic Drives - Public Roads	Mt Cardigan Rd	Alexandria	8	
C.2 1. Scenic Drives - Public Roads	Mt Cardigan Rd	Alexandria	7	
C.2 1. Scenic Drives - Public Roads	Mt Cardigan Rd	Alexandria	6	
C.2 1. Scenic Drives - Public Roads	N Ledge Loop Ln	Alexandria	1	
C.2 1. Scenic Drives - Public Roads	Newfound Hills Rd	Alexandria	8	
C.2 1. Scenic Drives - Public Roads	No Name	Alexandria	44	
C.2 1. Scenic Drives - Public Roads	No Name	Alexandria	21	
C.2 1. Scenic Drives - Public Roads	No Name	Alexandria	17	
C.2 1. Scenic Drives - Public Roads	No Name	Alexandria	15	
C.2 1. Scenic Drives - Public Roads	Orange Rd	Alexandria	13	
C.2 1. Scenic Drives - Public Roads	Pattee Hill Rd	Alexandria	50	
C.2 1. Scenic Drives - Public Roads	Pattee Hill Rd	Alexandria	43	
C.2 1. Scenic Drives - Public Roads	Perkins Hill Rd	Alexandria	17	
C.2 1. Scenic Drives - Public Roads	Pine Hill Rd	Alexandria	43	
C.2 1. Scenic Drives - Public Roads	Plumer Hill Rd	Alexandria	48	
C.2 1. Scenic Drives - Public Roads	Plumer Hill Rd	Alexandria	40	
C.2 1. Scenic Drives - Public Roads	Plumer Hill Rd	Alexandria	12	
C.2 1. Scenic Drives - Public Roads	Poor Farm Rd	Alexandria	64	
C.2 1. Scenic Drives - Public Roads	Poor Farm Rd	Alexandria	3	
C.2 1. Scenic Drives - Public Roads	Ragged Mountain Hwy	Alexandria	31	
C.2 1. Scenic Drives - Public Roads	Ragged Mountain Hwy	Alexandria	30	
C.2 1. Scenic Drives - Public Roads	Ragged Mountain Hwy	Alexandria	29	
C.2 1. Scenic Drives - Public Roads	Ragged Mountain Hwy	Alexandria	26	
C.2 1. Scenic Drives - Public Roads	Ragged Mountain Hwy	Alexandria	23	
C.2 1. Scenic Drives - Public Roads	Ragged Mountain Hwy	Alexandria	19	
C.2 1. Scenic Drives - Public Roads	Ragged Mountain Hwy	Alexandria	18	
C.2 1. Scenic Drives - Public Roads	Ragged Mountain Hwy	Alexandria	17	
C.2 1. Scenic Drives - Public Roads	Ragged Mountain Hwy	Alexandria	17	
C.2 1. Scenic Drives - Public Roads	Ragged Mountain Hwy	Alexandria	16	
C.2 1. Scenic Drives - Public Roads	Ragged Mountain Hwy	Alexandria	6	
C.2 1. Scenic Drives - Public Roads	Ragged Mountain Hwy	Alexandria	1	
C.2 1. Scenic Drives - Public Roads	Rock Pt	Alexandria	2	
C.2 1. Scenic Drives - Public Roads	S Ledge Loop Ln	Alexandria	2	
C.2 1. Scenic Drives - Public Roads	S Ledge Loop Ln	Alexandria	2	
C.2 1. Scenic Drives - Public Roads	Shem Valley Rd	Alexandria	23	
C.2 1. Scenic Drives - Public Roads	Smith River Rd	Alexandria	17	
C.2 1. Scenic Drives - Public Roads	Smith River Rd	Alexandria	1	
C.2 1. Scenic Drives - Public Roads	South Face Rd	Alexandria	2	

Resource Type	Resource Name	Town	Terrain Visibility	Dot_ID (CIR's Only)
C.2 1. Scenic Drives - Public Roads	Stoney Ln	Alexandria	27	
C.2 1. Scenic Drives - Public Roads	Sunset Rd	Alexandria	45	
C.2 1. Scenic Drives - Public Roads	Sye Ali Rd	Alexandria	1	
C.2 1. Scenic Drives - Public Roads	Thomas Rd	Alexandria	18	
C.2 1. Scenic Drives - Public Roads	Thomas Rd	Alexandria	16	
C.2 1. Scenic Drives - Public Roads	Verrill Rd	Alexandria	4	
C.2 1. Scenic Drives - Public Roads	Village West Dr	Alexandria	7	
C.2 1. Scenic Drives - Public Roads	Wadhams Rd	Alexandria	7	
C.2 1. Scenic Drives - Public Roads	Walker Rd	Alexandria	10	
C.2 1. Scenic Drives - Public Roads	Washburn Rd	Alexandria	26	
C.2 1. Scenic Drives - Public Roads	Washburn Rd	Alexandria	6	
C.2 1. Scenic Drives - Public Roads	Washburn Rd	Alexandria	1	
C.2 1. Scenic Drives - Public Roads	Welton Falls Rd	Alexandria	6	
C.2 1. Scenic Drives - Public Roads	Welton Falls Rd	Alexandria	3	
C.2 1. Scenic Drives - Public Roads	West Shore Rd	Alexandria	6	
C.2 1. Scenic Drives - Public Roads	West Shore Rd	Alexandria	6	
C.2 1. Scenic Drives - Public Roads	West Shore Rd	Alexandria	6	
C.2 1. Scenic Drives - Public Roads	West Shore Rd	Alexandria	6	
C.2 1. Scenic Drives - Public Roads	West Shore Rd	Alexandria	1	
C.2 1. Scenic Drives - Public Roads	West Shore Rd	Alexandria	1	
D.1 1. Recreation Trails	Back 80 Loop	Alexandria	20	
D.1 1. Recreation Trails	Back 80 Loop	Alexandria	19	
D.1 1. Recreation Trails	Back 80 Loop	Alexandria	18	
D.1 1. Recreation Trails	Back 80 Loop	Alexandria	17	
D.1 1. Recreation Trails	Back 80 Trail	Alexandria	26	
D.1 1. Recreation Trails	Back 80 Trail	Alexandria	17	
D.1 1. Recreation Trails	Back 80 Trail	Alexandria	11	
D.1 1. Recreation Trails	Back 80 Trail	Alexandria	8	
D.1 1. Recreation Trails	Back 80 Trail	Alexandria	1	
D.1 1. Recreation Trails	Clark Trail	Alexandria	21	
D.1 1. Recreation Trails	Clark Trail	Alexandria	10	
D.1 1. Recreation Trails	Clark Trail	Alexandria	10	
D.1 1. Recreation Trails	Clark Trail	Alexandria	8	
D.1 1. Recreation Trails	Clark Trail	Alexandria	8	
D.1 1. Recreation Trails	Clark Trail	Alexandria	8	
D.1 1. Recreation Trails	Elwell Trail	Alexandria	37	
D.1 1. Recreation Trails	Elwell Trail	Alexandria	25	
D.1 1. Recreation Trails	Elwell Trail	Alexandria	25	
D.1 1. Recreation Trails	Elwell Trail	Alexandria	16	
D.1 1. Recreation Trails	Elwell Trail	Alexandria	13	
D.1 1. Recreation Trails	Elwell Trail	Alexandria	7	
D.1 1. Recreation Trails	Elwell Trail	Alexandria	7	
D.1 1. Recreation Trails	Elwell Trail - Oregon Mtn. Spu	Alexandria	25	

Resource Type	Resource Name	Town	Terrain Visibility	Dot_ID (CIR's Only)
D.1 1. Recreation Trails	Goose Pond Trail	Alexandria	7	
D.1 1. Recreation Trails	Manning Trail	Alexandria	24	
D.1 1. Recreation Trails	Manning Trail	Alexandria	4	
D.1 1. Recreation Trails	Old Dicey Rd.	Alexandria	15	
D.1 1. Recreation Trails	Old Dicey Rd.	Alexandria	15	
D.1 1. Recreation Trails	Old Dicey Rd.	Alexandria	4	
D.1 1. Recreation Trails	private	Alexandria	31	
D.1 1. Recreation Trails	Skyland Trail	Alexandria	59	
D.1 1. Recreation Trails	Skyland Trail	Alexandria	7	
D.1 1. Recreation Trails	unknown	Alexandria	30	
D.1 1. Recreation Trails	unknown	Alexandria	29	
D.1 1. Recreation Trails	unknown	Alexandria	27	
D.1 1. Recreation Trails	unknown	Alexandria	23	
D.1 1. Recreation Trails	unknown	Alexandria	21	
D.1 1. Recreation Trails	unknown	Alexandria	21	
D.1 1. Recreation Trails	unknown	Alexandria	21	
D.1 1. Recreation Trails	unknown	Alexandria	20	
D.1 1. Recreation Trails	unknown	Alexandria	19	
D.1 1. Recreation Trails	unknown	Alexandria	17	
D.1 1. Recreation Trails	unknown	Alexandria	16	
D.1 1. Recreation Trails	unknown	Alexandria	15	
D.1 1. Recreation Trails	unknown	Alexandria	12	
D.1 1. Recreation Trails	unknown	Alexandria	10	
D.1 1. Recreation Trails	unknown	Alexandria	7	
D.1 1. Recreation Trails	Vistamount Trail	Alexandria	15	
D.1 1. Recreation Trails	Wellington State Park	Alexandria	7	
D.1 1. Recreation Trails	Wellington State Park	Alexandria	7	
D.1 1. Recreation Trails	Wellington State Park	Alexandria	7	
D.1 1. Recreation Trails	Wellington State Park	Alexandria	7	
D.1 1. Recreation Trails	Wellington State Park	Alexandria	7	
D.1 1. Recreation Trails	Welton Falls State Forest	Alexandria	10	
D.1 1. Recreation Trails	Welton Falls State Forest	Alexandria	8	
D.1 1. Recreation Trails	Welton Falls State Forest	Alexandria	5	
D.1 1. Recreation Trails	Woodland Trail	Alexandria	9	
D.1 1. Recreation Trails	Woodland Trail	Alexandria	8	
D.2 2. Recreation Inventory	Newfound Hills Campground	Alexandria	5	
A. 2. Designated Rivers	Merrimack River	Allenstown	16	
B. 1. Conservation - Public Lands	Allenstown Town Forest	Allenstown	66	
B. 1. Conservation - Public Lands	Bailey Tract	Allenstown	80	
B. 1. Conservation - Public Lands	Bear Brook State Park	Allenstown	233	
B. 1. Conservation - Public Lands	Bridge Park	Allenstown	2	
B. 1. Conservation - Public Lands	Duris Tract	Allenstown	124	
B. 1. Conservation - Public Lands	NRCS_WRP_Eames	Allenstown	106	
B. 1. Conservation - Public Lands	NRCS_WRP_Eames	Allenstown	99	

Resource Type	Resource Name	Town	Terrain Visibility	Dot_ID (CIR's Only)
B. 1. Conservation - Public Lands	NRCS_WRP_Eames	Allenstown	89	
C.1 1. Great Ponds	ARCHERY POND	Allenstown	26	
C.1 1. Great Ponds	BEAR BROOK - HALL MOUNTAIN MARSH	Allenstown	29	
C.1 1. Great Ponds	BEAR BROOK - HAYES MARSH	Allenstown	65	
C.1 1. Great Ponds	BOAT MEADOW BROOK - PEMBROKE WATER WORKS	Allenstown	31	
C.1 1. Great Ponds	CATAMOUNT POND	Allenstown	143	
C.1 1. Great Ponds	MERRIMACK RIVER - HOOKSETT HYDRO POND	Allenstown	17	
C.1 1. Great Ponds	SUNCOOK RIVER - CHINA MILL DAM	Allenstown	5	
C.1 1. Great Ponds	SUNCOOK RIVER - WEBSTER MILL	Allenstown	3	
C.1 2. Public Rivers	ARCHERY POND	Allenstown	25	
C.1 2. Public Rivers	BEAR BROOK	Allenstown	87	
C.1 2. Public Rivers	BEAR BROOK	Allenstown	34	
C.1 2. Public Rivers	BEAR BROOK - HALL MOUNTAIN MARSH	Allenstown	27	
C.1 2. Public Rivers	BEAR BROOK - HAYES MARSH	Allenstown	64	
C.1 2. Public Rivers	BEAR BROOK - NH FOREST AND LANDS DIVISION	Allenstown	31	
C.1 2. Public Rivers	BEAR BROOK - PEASE BROOK	Allenstown	51	
C.1 2. Public Rivers	BEAR BROOK - UNNAMED BROOK	Allenstown	117	
C.1 2. Public Rivers	BOAT MEADOW BROOK	Allenstown	68	
C.1 2. Public Rivers	BOAT MEADOW BROOK - PEMBROKE WATER WORKS	Allenstown	27	
C.1 2. Public Rivers	BOAT MEADOW BROOK - UNNAMED BROOK	Allenstown	63	
C.1 2. Public Rivers	CATAMOUNT BROOK	Allenstown	90	
C.1 2. Public Rivers	CATAMOUNT POND	Allenstown	140	
C.1 2. Public Rivers	COLD SPRING BROOK	Allenstown	57	
C.1 2. Public Rivers	LITTLE BEAR BROOK	Allenstown	148	
C.1 2. Public Rivers	MERRIMACK RIVER - HOOKSETT HYDRO POND	Allenstown	16	
C.1 2. Public Rivers	SUNCOOK RIVER	Allenstown	65	
C.1 2. Public Rivers	SUNCOOK RIVER	Allenstown	40	
C.1 2. Public Rivers	UNNAMED BROOK	Allenstown	147	
C.1 2. Public Rivers	UNNAMED BROOK	Allenstown	62	
C.1 2. Public Rivers	UNNAMED BROOK	Allenstown	61	
C.1 2. Public Rivers	UNNAMED BROOK	Allenstown	60	
C.1 2. Public Rivers	UNNAMED BROOK	Allenstown	56	
C.1 2. Public Rivers	UNNAMED BROOK	Allenstown	47	
C.1 2. Public Rivers	UNNAMED BROOK	Allenstown	43	
C.1 2. Public Rivers	UNNAMED BROOK	Allenstown	33	
C.1 2. Public Rivers	UNNAMED BROOK	Allenstown	14	
C.2 1. Scenic Drives - Public Roads	4h Camp Rd	Allenstown	90	
C.2 1. Scenic Drives - Public Roads	Adams Ave	Allenstown	59	
C.2 1. Scenic Drives - Public Roads	Albin Ave	Allenstown	53	
C.2 1. Scenic Drives - Public Roads	Albin Ave	Allenstown	21	
C.2 1. Scenic Drives - Public Roads	Allenstown Rd	Allenstown	54	
C.2 1. Scenic Drives - Public Roads	Allenstown Rd	Allenstown	54	
C.2 1. Scenic Drives - Public Roads	Allenstown Rd	Allenstown	23	
C.2 1. Scenic Drives - Public Roads	Allenstown Rd	Allenstown	5	

Resource Type	Resource Name	Town	Terrain Visibility	Dot_ID (CIR's Only)
C.2 1. Scenic Drives - Public Roads	Als Ave	Allenstown	69	
C.2 1. Scenic Drives - Public Roads	Als Ave	Allenstown	69	
C.2 1. Scenic Drives - Public Roads	Als Ave	Allenstown	68	
C.2 1. Scenic Drives - Public Roads	Als Ave	Allenstown	6	
C.2 1. Scenic Drives - Public Roads	Als Ave	Allenstown	6	
C.2 1. Scenic Drives - Public Roads	Bailey Ave	Allenstown	81	
C.2 1. Scenic Drives - Public Roads	Bailey Ave	Allenstown	81	
C.2 1. Scenic Drives - Public Roads	Bailey Ave	Allenstown	80	
C.2 1. Scenic Drives - Public Roads	Bailey Ave	Allenstown	80	
C.2 1. Scenic Drives - Public Roads	Bartlett St	Allenstown	33	
C.2 1. Scenic Drives - Public Roads	Bear Hill Pond Rd	Allenstown	90	
C.2 1. Scenic Drives - Public Roads	Bear Hill Pond Rd	Allenstown	65	
C.2 1. Scenic Drives - Public Roads	Bear Hill Rd	Allenstown	28	
C.2 1. Scenic Drives - Public Roads	Betty Ln	Allenstown	9	
C.2 1. Scenic Drives - Public Roads	Betty Ln	Allenstown	6	
C.2 1. Scenic Drives - Public Roads	Birchwood Dr	Allenstown	153	
C.2 1. Scenic Drives - Public Roads	Birchwood Dr	Allenstown	152	
C.2 1. Scenic Drives - Public Roads	Birchwood Dr	Allenstown	151	
C.2 1. Scenic Drives - Public Roads	Birchwood Dr	Allenstown	146	
C.2 1. Scenic Drives - Public Roads	Black Hall Rd	Allenstown	149	
C.2 1. Scenic Drives - Public Roads	Black Hall Rd	Allenstown	148	
C.2 1. Scenic Drives - Public Roads	Black Hall Rd	Allenstown	99	
C.2 1. Scenic Drives - Public Roads	Bombay Rd	Allenstown	149	
C.2 1. Scenic Drives - Public Roads	Boulder Cir	Allenstown	68	
C.2 1. Scenic Drives - Public Roads	Bourque Rd	Allenstown	59	
C.2 1. Scenic Drives - Public Roads	Brookside Ter	Allenstown	52	
C.2 1. Scenic Drives - Public Roads	Bunny Ln	Allenstown	45	
C.2 1. Scenic Drives - Public Roads	Bush Ave	Allenstown	61	
C.2 1. Scenic Drives - Public Roads	Campbell St	Allenstown	79	
C.2 1. Scenic Drives - Public Roads	Canal St	Allenstown	6	
C.2 1. Scenic Drives - Public Roads	Canal St	Allenstown	5	
C.2 1. Scenic Drives - Public Roads	Canal St	Allenstown	4	
C.2 1. Scenic Drives - Public Roads	Canal St	Allenstown	4	
C.2 1. Scenic Drives - Public Roads	Carol Ct	Allenstown	28	
C.2 1. Scenic Drives - Public Roads	Caron Dr	Allenstown	11	
C.2 1. Scenic Drives - Public Roads	Catamount Hill Dr	Allenstown	65	
C.2 1. Scenic Drives - Public Roads	Catamount Hill Dr	Allenstown	63	
C.2 1. Scenic Drives - Public Roads	Catamount Hill Dr	Allenstown	62	
C.2 1. Scenic Drives - Public Roads	Catamount Hill Dr	Allenstown	59	
C.2 1. Scenic Drives - Public Roads	Catamount Hill Dr	Allenstown	58	
C.2 1. Scenic Drives - Public Roads	Catamount Hill Dr	Allenstown	57	
C.2 1. Scenic Drives - Public Roads	Catamount Hill Dr	Allenstown	50	
C.2 1. Scenic Drives - Public Roads	Ccc Cir	Allenstown	106	
C.2 1. Scenic Drives - Public Roads	Cedar Cir	Allenstown	146	

Resource Type	Resource Name	Town	Terrain Visibility	Dot_ID (CIR's Only)
C.2 1. Scenic Drives - Public Roads	Cemetery Rd	Allenstown	52	
C.2 1. Scenic Drives - Public Roads	Cemetery Rd	Allenstown	52	
C.2 1. Scenic Drives - Public Roads	Cemetery Rd	Allenstown	52	
C.2 1. Scenic Drives - Public Roads	Cemetery Rd	Allenstown	51	
C.2 1. Scenic Drives - Public Roads	Chambers Cir	Allenstown	58	
C.2 1. Scenic Drives - Public Roads	Cheryl Dr	Allenstown	48	
C.2 1. Scenic Drives - Public Roads	Cheryl Dr	Allenstown	44	
C.2 1. Scenic Drives - Public Roads	Cheryl Dr	Allenstown	43	
C.2 1. Scenic Drives - Public Roads	Cheryl Dr	Allenstown	43	
C.2 1. Scenic Drives - Public Roads	Chester Tpke	Allenstown	54	
C.2 1. Scenic Drives - Public Roads	Chester Tpke	Allenstown	50	
C.2 1. Scenic Drives - Public Roads	Chester Tpke	Allenstown	44	
C.2 1. Scenic Drives - Public Roads	Chester Tpke	Allenstown	39	
C.2 1. Scenic Drives - Public Roads	Chestnut Dr	Allenstown	153	
C.2 1. Scenic Drives - Public Roads	Chestnut Dr	Allenstown	150	
C.2 1. Scenic Drives - Public Roads	City Access Rd	Allenstown	8	
C.2 1. Scenic Drives - Public Roads	Clearview Dr	Allenstown	164	
C.2 1. Scenic Drives - Public Roads	Clearview Dr	Allenstown	81	
C.2 1. Scenic Drives - Public Roads	Clement Rd	Allenstown	62	
C.2 1. Scenic Drives - Public Roads	Court St	Allenstown	7	
C.2 1. Scenic Drives - Public Roads	Cross St	Allenstown	41	
C.2 1. Scenic Drives - Public Roads	Cross St	Allenstown	39	
C.2 1. Scenic Drives - Public Roads	Cross St	Allenstown	38	
C.2 1. Scenic Drives - Public Roads	Cross St	Allenstown	36	
C.2 1. Scenic Drives - Public Roads	Cross St	Allenstown	29	
C.2 1. Scenic Drives - Public Roads	Cross St	Allenstown	12	
C.2 1. Scenic Drives - Public Roads	Dawn Dr	Allenstown	46	
C.2 1. Scenic Drives - Public Roads	Deerfield Rd	Allenstown	171	
C.2 1. Scenic Drives - Public Roads	Deerfield Rd	Allenstown	163	
C.2 1. Scenic Drives - Public Roads	Deerfield Rd	Allenstown	148	
C.2 1. Scenic Drives - Public Roads	Deerfield Rd	Allenstown	142	
C.2 1. Scenic Drives - Public Roads	Deerfield Rd	Allenstown	141	
C.2 1. Scenic Drives - Public Roads	Deerfield Rd	Allenstown	125	
C.2 1. Scenic Drives - Public Roads	Deerfield Rd	Allenstown	123	
C.2 1. Scenic Drives - Public Roads	Deerfield Rd	Allenstown	122	
C.2 1. Scenic Drives - Public Roads	Deerfield Rd	Allenstown	120	
C.2 1. Scenic Drives - Public Roads	Deerfield Rd	Allenstown	109	
C.2 1. Scenic Drives - Public Roads	Deerfield Rd	Allenstown	109	
C.2 1. Scenic Drives - Public Roads	Deerfield Rd	Allenstown	105	
C.2 1. Scenic Drives - Public Roads	Deerfield Rd	Allenstown	74	
C.2 1. Scenic Drives - Public Roads	Deerfield Rd	Allenstown	56	
C.2 1. Scenic Drives - Public Roads	Deerfield Rd	Allenstown	45	
C.2 1. Scenic Drives - Public Roads	Deerfield Rd	Allenstown	40	
C.2 1. Scenic Drives - Public Roads	Deerfield Rd	Allenstown	38	

Resource Type	Resource Name	Town	Terrain Visibility	Dot_ID (CIR's Only)
C.2 1. Scenic Drives - Public Roads	Deerfield Rd	Allenstown	34	
C.2 1. Scenic Drives - Public Roads	Deerfield Rd	Allenstown	32	
C.2 1. Scenic Drives - Public Roads	Depot Rd	Allenstown	108	
C.2 1. Scenic Drives - Public Roads	Depot Rd	Allenstown	106	
C.2 1. Scenic Drives - Public Roads	Depot Rd	Allenstown	105	
C.2 1. Scenic Drives - Public Roads	Diane Ave	Allenstown	67	
C.2 1. Scenic Drives - Public Roads	Dinan Dr	Allenstown	45	
C.2 1. Scenic Drives - Public Roads	Dodge Rd	Allenstown	51	
C.2 1. Scenic Drives - Public Roads	Dodge Rd	Allenstown	41	
C.2 1. Scenic Drives - Public Roads	Dowst Rd	Allenstown	86	
C.2 1. Scenic Drives - Public Roads	Dowst Rd	Allenstown	48	
C.2 1. Scenic Drives - Public Roads	Dred Cir	Allenstown	105	
C.2 1. Scenic Drives - Public Roads	E Webster St	Allenstown	5	
C.2 1. Scenic Drives - Public Roads	Edgewood Dr	Allenstown	94	
C.2 1. Scenic Drives - Public Roads	Elm St	Allenstown	17	
C.2 1. Scenic Drives - Public Roads	Emile Dr	Allenstown	39	
C.2 1. Scenic Drives - Public Roads	Fanny Dr	Allenstown	43	
C.2 1. Scenic Drives - Public Roads	Ferry St	Allenstown	9	
C.2 1. Scenic Drives - Public Roads	Ferry St	Allenstown	8	
C.2 1. Scenic Drives - Public Roads	Ferry St	Allenstown	6	
C.2 1. Scenic Drives - Public Roads	Ferry St	Allenstown	5	
C.2 1. Scenic Drives - Public Roads	Ferry St	Allenstown	5	
C.2 1. Scenic Drives - Public Roads	Fleury Rd	Allenstown	44	
C.2 1. Scenic Drives - Public Roads	Fleury Rd	Allenstown	44	
C.2 1. Scenic Drives - Public Roads	Fullam Cir	Allenstown	34	
C.2 1. Scenic Drives - Public Roads	Fullam Cir	Allenstown	12	
C.2 1. Scenic Drives - Public Roads	Fullam Cir	Allenstown	9	
C.2 1. Scenic Drives - Public Roads	Fullam Cir	Allenstown	6	
C.2 1. Scenic Drives - Public Roads	Garden Dr	Allenstown	151	
C.2 1. Scenic Drives - Public Roads	Gilbert Rd	Allenstown	64	
C.2 1. Scenic Drives - Public Roads	Glenn Dr	Allenstown	44	
C.2 1. Scenic Drives - Public Roads	Granite St	Allenstown	63	
C.2 1. Scenic Drives - Public Roads	Granite St	Allenstown	61	
C.2 1. Scenic Drives - Public Roads	Granite St	Allenstown	58	
C.2 1. Scenic Drives - Public Roads	Granite St	Allenstown	58	
C.2 1. Scenic Drives - Public Roads	Granite St	Allenstown	55	
C.2 1. Scenic Drives - Public Roads	Granite St	Allenstown	55	
C.2 1. Scenic Drives - Public Roads	Granite St	Allenstown	54	
C.2 1. Scenic Drives - Public Roads	Granite St	Allenstown	54	
C.2 1. Scenic Drives - Public Roads	Granite St	Allenstown	52	
C.2 1. Scenic Drives - Public Roads	Granite St	Allenstown	50	
C.2 1. Scenic Drives - Public Roads	Granite St	Allenstown	50	
C.2 1. Scenic Drives - Public Roads	Granite St	Allenstown	46	
C.2 1. Scenic Drives - Public Roads	Granite St	Allenstown	45	

Resource Type	Resource Name	Town	Terrain Visibility	Dot_ID (CIR's Only)
C.2 1. Scenic Drives - Public Roads	Granite St	Allenstown	42	
C.2 1. Scenic Drives - Public Roads	Granite St	Allenstown	7	
C.2 1. Scenic Drives - Public Roads	Granite St	Allenstown	6	
C.2 1. Scenic Drives - Public Roads	Hamel Ave	Allenstown	35	
C.2 1. Scenic Drives - Public Roads	Harness Horse Rd	Allenstown	56	
C.2 1. Scenic Drives - Public Roads	Heritage Dr	Allenstown	50	
C.2 1. Scenic Drives - Public Roads	High Ridge Trl	Allenstown	87	
C.2 1. Scenic Drives - Public Roads	High Ridge Trl	Allenstown	83	
C.2 1. Scenic Drives - Public Roads	High Ridge Trl	Allenstown	82	
C.2 1. Scenic Drives - Public Roads	Highfield Dr	Allenstown	171	
C.2 1. Scenic Drives - Public Roads	Highland St	Allenstown	16	
C.2 1. Scenic Drives - Public Roads	Hillside Dr	Allenstown	114	
C.2 1. Scenic Drives - Public Roads	Hillside Dr	Allenstown	75	
C.2 1. Scenic Drives - Public Roads	Hillside Dr	Allenstown	72	
C.2 1. Scenic Drives - Public Roads	Hillside Dr	Allenstown	69	
C.2 1. Scenic Drives - Public Roads	Houle Ave	Allenstown	5	
C.2 1. Scenic Drives - Public Roads	Howe St	Allenstown	89	
C.2 1. Scenic Drives - Public Roads	Howe St	Allenstown	86	
C.2 1. Scenic Drives - Public Roads	Jackson Ave	Allenstown	46	
C.2 1. Scenic Drives - Public Roads	Jasper Dr	Allenstown	24	
C.2 1. Scenic Drives - Public Roads	Jasper Dr	Allenstown	19	
C.2 1. Scenic Drives - Public Roads	Jefferson Ave	Allenstown	58	
C.2 1. Scenic Drives - Public Roads	Jefferson Ave	Allenstown	58	
C.2 1. Scenic Drives - Public Roads	Jefferson Ave	Allenstown	57	
C.2 1. Scenic Drives - Public Roads	Jilleric Rd	Allenstown	43	
C.2 1. Scenic Drives - Public Roads	Kenwood Dr	Allenstown	11	
C.2 1. Scenic Drives - Public Roads	Kettle Rock Rd	Allenstown	124	
C.2 1. Scenic Drives - Public Roads	Kimberly Ln	Allenstown	44	
C.2 1. Scenic Drives - Public Roads	Lafayette St	Allenstown	68	
C.2 1. Scenic Drives - Public Roads	Lane Dr	Allenstown	45	
C.2 1. Scenic Drives - Public Roads	Lane Dr	Allenstown	44	
C.2 1. Scenic Drives - Public Roads	Lane Dr	Allenstown	42	
C.2 1. Scenic Drives - Public Roads	Laurel Ave	Allenstown	72	
C.2 1. Scenic Drives - Public Roads	Laurel Ave	Allenstown	69	
C.2 1. Scenic Drives - Public Roads	Lavoie Dr	Allenstown	44	
C.2 1. Scenic Drives - Public Roads	Letendre Ave	Allenstown	54	
C.2 1. Scenic Drives - Public Roads	Letendre Ave	Allenstown	43	
C.2 1. Scenic Drives - Public Roads	Letendre Ave	Allenstown	23	
C.2 1. Scenic Drives - Public Roads	Library St	Allenstown	12	
C.2 1. Scenic Drives - Public Roads	Library St	Allenstown	5	
C.2 1. Scenic Drives - Public Roads	Library St	Allenstown	5	
C.2 1. Scenic Drives - Public Roads	Lincoln St	Allenstown	73	
C.2 1. Scenic Drives - Public Roads	Lower Rd	Allenstown	130	
C.2 1. Scenic Drives - Public Roads	Lubern Ave	Allenstown	89	

Resource Type	Resource Name	Town	Terrain Visibility	Dot_ID (CIR's Only)
C.2 1. Scenic Drives - Public Roads	Madison Ave	Allenstown	54	
C.2 1. Scenic Drives - Public Roads	Madison Ave	Allenstown	49	
C.2 1. Scenic Drives - Public Roads	Main St	Allenstown	13	
C.2 1. Scenic Drives - Public Roads	Main St	Allenstown	12	
C.2 1. Scenic Drives - Public Roads	Main St	Allenstown	11	
C.2 1. Scenic Drives - Public Roads	Main St	Allenstown	8	
C.2 1. Scenic Drives - Public Roads	Main St	Allenstown	6	
C.2 1. Scenic Drives - Public Roads	Main St	Allenstown	6	
C.2 1. Scenic Drives - Public Roads	Main St	Allenstown	6	
C.2 1. Scenic Drives - Public Roads	Main St	Allenstown	5	
C.2 1. Scenic Drives - Public Roads	Main St	Allenstown	5	
C.2 1. Scenic Drives - Public Roads	Main St	Allenstown	3	
C.2 1. Scenic Drives - Public Roads	Main St	Allenstown	3	
C.2 1. Scenic Drives - Public Roads	Marilyn Dr	Allenstown	50	
C.2 1. Scenic Drives - Public Roads	Marilyn Dr	Allenstown	46	
C.2 1. Scenic Drives - Public Roads	Marilyn Dr	Allenstown	29	
C.2 1. Scenic Drives - Public Roads	Mark Dr	Allenstown	31	
C.2 1. Scenic Drives - Public Roads	Martel Rd	Allenstown	54	
C.2 1. Scenic Drives - Public Roads	Martinson Ln	Allenstown	62	
C.2 1. Scenic Drives - Public Roads	Meadow Ln	Allenstown	50	
C.2 1. Scenic Drives - Public Roads	Merissa Dr	Allenstown	38	
C.2 1. Scenic Drives - Public Roads	Monroe Ave	Allenstown	52	
C.2 1. Scenic Drives - Public Roads	Mount Delight Rd	Allenstown	103	
C.2 1. Scenic Drives - Public Roads	Mount Delight Rd	Allenstown	42	
C.2 1. Scenic Drives - Public Roads	Neil Dr	Allenstown	34	
C.2 1. Scenic Drives - Public Roads	New Rye Rd	Allenstown	148	
C.2 1. Scenic Drives - Public Roads	New Rye Rd	Allenstown	22	
C.2 1. Scenic Drives - Public Roads	New Yorker Dr	Allenstown	33	
C.2 1. Scenic Drives - Public Roads	No Name	Allenstown	133	
C.2 1. Scenic Drives - Public Roads	No Name	Allenstown	121	
C.2 1. Scenic Drives - Public Roads	No Name	Allenstown	49	
C.2 1. Scenic Drives - Public Roads	No Name	Allenstown	49	
C.2 1. Scenic Drives - Public Roads	No Name	Allenstown	44	
C.2 1. Scenic Drives - Public Roads	No Name	Allenstown	39	
C.2 1. Scenic Drives - Public Roads	No Name	Allenstown	22	
C.2 1. Scenic Drives - Public Roads	No Name	Allenstown	16	
C.2 1. Scenic Drives - Public Roads	No Name	Allenstown	5	
C.2 1. Scenic Drives - Public Roads	Notre Dame Ave	Allenstown	87	
C.2 1. Scenic Drives - Public Roads	Notre Dame Ave	Allenstown	78	
C.2 1. Scenic Drives - Public Roads	Notre Dame Ave	Allenstown	74	
C.2 1. Scenic Drives - Public Roads	Notre Dame Ave	Allenstown	69	
C.2 1. Scenic Drives - Public Roads	Nute Rd	Allenstown	146	
C.2 1. Scenic Drives - Public Roads	Nute Rd	Allenstown	68	
C.2 1. Scenic Drives - Public Roads	Oak St	Allenstown	40	

Resource Type	Resource Name	Town	Terrain Visibility	Dot_ID (CIR's Only)
C.2 1. Scenic Drives - Public Roads	One Mile Trl	Allenstown	124	
C.2 1. Scenic Drives - Public Roads	Park St	Allenstown	86	
C.2 1. Scenic Drives - Public Roads	Park St	Allenstown	84	
C.2 1. Scenic Drives - Public Roads	Park St	Allenstown	82	
C.2 1. Scenic Drives - Public Roads	Parkwood Dr	Allenstown	49	
C.2 1. Scenic Drives - Public Roads	Parkwood Dr	Allenstown	48	
C.2 1. Scenic Drives - Public Roads	Parkwood Dr	Allenstown	47	
C.2 1. Scenic Drives - Public Roads	Parkwood Dr	Allenstown	46	
C.2 1. Scenic Drives - Public Roads	Philbrick Rd	Allenstown	136	
C.2 1. Scenic Drives - Public Roads	Philbrick Rd	Allenstown	122	
C.2 1. Scenic Drives - Public Roads	Pine Acres Rd	Allenstown	58	
C.2 1. Scenic Drives - Public Roads	Pine Acres Rd	Allenstown	55	
C.2 1. Scenic Drives - Public Roads	Pine Haven Dr	Allenstown	52	
C.2 1. Scenic Drives - Public Roads	Pinecrest Cir	Allenstown	67	
C.2 1. Scenic Drives - Public Roads	Pinewood Rd	Allenstown	65	
C.2 1. Scenic Drives - Public Roads	Pinewood Rd	Allenstown	63	
C.2 1. Scenic Drives - Public Roads	Pinewood Rd	Allenstown	62	
C.2 1. Scenic Drives - Public Roads	Pinewood Rd	Allenstown	61	
C.2 1. Scenic Drives - Public Roads	Pinewood Rd	Allenstown	60	
C.2 1. Scenic Drives - Public Roads	Pinewood Rd	Allenstown	59	
C.2 1. Scenic Drives - Public Roads	Pinewood Rd	Allenstown	57	
C.2 1. Scenic Drives - Public Roads	Pinewood Rd	Allenstown	56	
C.2 1. Scenic Drives - Public Roads	Pinewood Rd	Allenstown	55	
C.2 1. Scenic Drives - Public Roads	Pinewood Rd	Allenstown	54	
C.2 1. Scenic Drives - Public Roads	Pinewood Rd	Allenstown	48	
C.2 1. Scenic Drives - Public Roads	Pinewood Rd	Allenstown	45	
C.2 1. Scenic Drives - Public Roads	Pinewood Rd	Allenstown	43	
C.2 1. Scenic Drives - Public Roads	Pinewood Rd	Allenstown	42	
C.2 1. Scenic Drives - Public Roads	Pinewood Rd	Allenstown	42	
C.2 1. Scenic Drives - Public Roads	Pinewood Rd	Allenstown	40	
C.2 1. Scenic Drives - Public Roads	Pinewood Rd	Allenstown	39	
C.2 1. Scenic Drives - Public Roads	Pinewood Rd	Allenstown	25	
C.2 1. Scenic Drives - Public Roads	Pinewood Rd	Allenstown	24	
C.2 1. Scenic Drives - Public Roads	Pinewood Rd	Allenstown	17	
C.2 1. Scenic Drives - Public Roads	Podunk Rd	Allenstown	142	
C.2 1. Scenic Drives - Public Roads	Podunk Rd	Allenstown	135	
C.2 1. Scenic Drives - Public Roads	Podunk Rd	Allenstown	110	
C.2 1. Scenic Drives - Public Roads	Podunk Rd	Allenstown	67	
C.2 1. Scenic Drives - Public Roads	Podunk Rd	Allenstown	54	
C.2 1. Scenic Drives - Public Roads	Podunk Rd	Allenstown	21	
C.2 1. Scenic Drives - Public Roads	Presidential Dr	Allenstown	61	
C.2 1. Scenic Drives - Public Roads	Presidential Dr	Allenstown	59	
C.2 1. Scenic Drives - Public Roads	Professional Park Dr	Allenstown	38	
C.2 1. Scenic Drives - Public Roads	Ray Ct	Allenstown	7	

Resource Type	Resource Name	Town	Terrain Visibility	Dot_ID (CIR's Only)
C.2 1. Scenic Drives - Public Roads	Reagan Cir	Allenstown	63	
C.2 1. Scenic Drives - Public Roads	Reagan Cir	Allenstown	61	
C.2 1. Scenic Drives - Public Roads	Reagan Cir	Allenstown	61	
C.2 1. Scenic Drives - Public Roads	Reserve St	Allenstown	32	
C.2 1. Scenic Drives - Public Roads	Reynolds Ave	Allenstown	5	
C.2 1. Scenic Drives - Public Roads	Reynolds Ave	Allenstown	4	
C.2 1. Scenic Drives - Public Roads	Reynolds Ave	Allenstown	4	
C.2 1. Scenic Drives - Public Roads	Ridge Rd	Allenstown	75	
C.2 1. Scenic Drives - Public Roads	Ridge Rd	Allenstown	75	
C.2 1. Scenic Drives - Public Roads	River Rd	Allenstown	67	
C.2 1. Scenic Drives - Public Roads	River Rd	Allenstown	55	
C.2 1. Scenic Drives - Public Roads	River Rd	Allenstown	54	
C.2 1. Scenic Drives - Public Roads	River Rd	Allenstown	52	
C.2 1. Scenic Drives - Public Roads	River Rd	Allenstown	51	
C.2 1. Scenic Drives - Public Roads	River Rd	Allenstown	51	
C.2 1. Scenic Drives - Public Roads	River Rd	Allenstown	51	
C.2 1. Scenic Drives - Public Roads	River Rd	Allenstown	51	
C.2 1. Scenic Drives - Public Roads	River Rd	Allenstown	50	
C.2 1. Scenic Drives - Public Roads	River Rd	Allenstown	49	
C.2 1. Scenic Drives - Public Roads	River Rd	Allenstown	46	
C.2 1. Scenic Drives - Public Roads	River Rd	Allenstown	44	
C.2 1. Scenic Drives - Public Roads	River Rd	Allenstown	43	
C.2 1. Scenic Drives - Public Roads	River Rd	Allenstown	39	
C.2 1. Scenic Drives - Public Roads	River Rd	Allenstown	39	
C.2 1. Scenic Drives - Public Roads	Riverside Dr	Allenstown	47	
C.2 1. Scenic Drives - Public Roads	Riverside Dr	Allenstown	41	
C.2 1. Scenic Drives - Public Roads	Rodger Rd	Allenstown	6	
C.2 1. Scenic Drives - Public Roads	Roland Dr	Allenstown	48	
C.2 1. Scenic Drives - Public Roads	Roland Dr	Allenstown	39	
C.2 1. Scenic Drives - Public Roads	Roland Dr	Allenstown	29	
C.2 1. Scenic Drives - Public Roads	Roy Ln	Allenstown	60	
C.2 1. Scenic Drives - Public Roads	Sargent St	Allenstown	47	
C.2 1. Scenic Drives - Public Roads	School St	Allenstown	21	
C.2 1. Scenic Drives - Public Roads	School St	Allenstown	19	
C.2 1. Scenic Drives - Public Roads	School St	Allenstown	16	
C.2 1. Scenic Drives - Public Roads	School St	Allenstown	14	
C.2 1. Scenic Drives - Public Roads	School St	Allenstown	13	
C.2 1. Scenic Drives - Public Roads	School St	Allenstown	13	
C.2 1. Scenic Drives - Public Roads	School St	Allenstown	11	
C.2 1. Scenic Drives - Public Roads	School St	Allenstown	10	
C.2 1. Scenic Drives - Public Roads	School St	Allenstown	6	
C.2 1. Scenic Drives - Public Roads	Spring St	Allenstown	144	
C.2 1. Scenic Drives - Public Roads	Spruce Pond Rd	Allenstown	136	
C.2 1. Scenic Drives - Public Roads	Sullivan Dr	Allenstown	39	

Resource Type	Resource Name	Town	Terrain Visibility	Dot_ID (CIR's Only)
C.2 1. Scenic Drives - Public Roads	Sullivan Dr	Allenstown	33	
C.2 1. Scenic Drives - Public Roads	Sullivan Dr	Allenstown	30	
C.2 1. Scenic Drives - Public Roads	Sullivan Dr	Allenstown	28	
C.2 1. Scenic Drives - Public Roads	Sullivan Dr	Allenstown	18	
C.2 1. Scenic Drives - Public Roads	Summers Ave	Allenstown	54	
C.2 1. Scenic Drives - Public Roads	Suncook Pond Dr	Allenstown	10	
C.2 1. Scenic Drives - Public Roads	Suncook Pond Dr	Allenstown	9	
C.2 1. Scenic Drives - Public Roads	Sunnyside St	Allenstown	8	
C.2 1. Scenic Drives - Public Roads	Sunrise Ln	Allenstown	33	
C.2 1. Scenic Drives - Public Roads	Sunset Ave	Allenstown	8	
C.2 1. Scenic Drives - Public Roads	Swiftwater Dr	Allenstown	39	
C.2 1. Scenic Drives - Public Roads	Theodore Ave	Allenstown	36	
C.2 1. Scenic Drives - Public Roads	Townhouse Rd	Allenstown	51	
C.2 1. Scenic Drives - Public Roads	Turnpike St	Allenstown	39	
C.2 1. Scenic Drives - Public Roads	Turnpike St	Allenstown	10	
C.2 1. Scenic Drives - Public Roads	Turnpike St	Allenstown	1	
C.2 1. Scenic Drives - Public Roads	Valley St	Allenstown	58	
C.2 1. Scenic Drives - Public Roads	Valley St	Allenstown	39	
C.2 1. Scenic Drives - Public Roads	Verville Rd	Allenstown	30	
C.2 1. Scenic Drives - Public Roads	Wall St	Allenstown	49	
C.2 1. Scenic Drives - Public Roads	Washington Ave	Allenstown	60	
C.2 1. Scenic Drives - Public Roads	Washington Ave	Allenstown	58	
C.2 1. Scenic Drives - Public Roads	Water St	Allenstown	63	
C.2 1. Scenic Drives - Public Roads	Webster St	Allenstown	4	
C.2 1. Scenic Drives - Public Roads	West St	Allenstown	11	
C.2 1. Scenic Drives - Public Roads	Whitten St	Allenstown	5	
C.2 1. Scenic Drives - Public Roads	Willow St	Allenstown	36	
C.2 1. Scenic Drives - Public Roads	Wing Rd	Allenstown	121	
C.2 1. Scenic Drives - Public Roads	Wing Rd	Allenstown	34	
C.2 1. Scenic Drives - Public Roads	Woodlawn Dr	Allenstown	88	
C.2 1. Scenic Drives - Public Roads	Woodlawn Dr	Allenstown	82	
C.2 1. Scenic Drives - Public Roads	Woodlawn Dr	Allenstown	73	
C.2 1. Scenic Drives - Public Roads	Woodlawn Dr	Allenstown	72	
C.2 1. Scenic Drives - Public Roads	Woodlawn Dr	Allenstown	70	
C.2 1. Scenic Drives - Public Roads	Woodlawn Dr	Allenstown	24	
C.2 1. Scenic Drives - Public Roads	Woodridge Dr	Allenstown	152	
C.2 1. Scenic Drives - Public Roads	Young Dr	Allenstown	13	
D.1 1. Recreation Trails		Allenstown	149	
D.1 1. Recreation Trails		Allenstown	142	
D.1 1. Recreation Trails		Allenstown	136	
D.1 1. Recreation Trails		Allenstown	135	
D.1 1. Recreation Trails		Allenstown	123	
D.1 1. Recreation Trails		Allenstown	116	
D.1 1. Recreation Trails		Allenstown	114	

Resource Type	Resource Name	Town	Terrain Visibility	Dot_ID (CIR's Only)
D.1 1. Recreation Trails		Allenstown	91	
D.1 1. Recreation Trails		Allenstown	90	
D.1 1. Recreation Trails		Allenstown	87	
D.1 1. Recreation Trails	Bear Brook Lower	Allenstown	107	
D.1 1. Recreation Trails	Bear Brook State Park	Allenstown	149	
D.1 1. Recreation Trails	Bear Brook State Park	Allenstown	121	
D.1 1. Recreation Trails	Bear Brook State Park	Allenstown	118	
D.1 1. Recreation Trails	Bear Brook State Park	Allenstown	117	
D.1 1. Recreation Trails	Bear Brook State Park	Allenstown	115	
D.1 1. Recreation Trails	Bear Brook State Park	Allenstown	76	
D.1 1. Recreation Trails	Bear Brook State Park	Allenstown	69	
D.1 1. Recreation Trails	Bear Brook State Park	Allenstown	64	
D.1 1. Recreation Trails	Bear Brook State Park	Allenstown	55	
D.1 1. Recreation Trails	Bear Brook State Park	Allenstown	44	
D.1 1. Recreation Trails	Bear Brook State Park	Allenstown	33	
D.1 1. Recreation Trails	Bear Brook State Park	Allenstown	21	
D.1 1. Recreation Trails	Bear Brook State Park	Allenstown	19	
D.1 1. Recreation Trails	Bear Brook State Park	Allenstown	16	
D.1 1. Recreation Trails	Bear Brook State Park	Allenstown	8	
D.1 1. Recreation Trails	Bear Brook Trail	Allenstown	85	
D.1 1. Recreation Trails	Bear Brook Trail	Allenstown	51	
D.1 1. Recreation Trails	Bear Brook Trail	Allenstown	22	
D.1 1. Recreation Trails	Bear Brook Upper	Allenstown	110	
D.1 1. Recreation Trails	Bear Hill	Allenstown	161	
D.1 1. Recreation Trails	Bear Hill Trail	Allenstown	163	
D.1 1. Recreation Trails	Big Bear	Allenstown	144	
D.1 1. Recreation Trails	Blackhall	Allenstown	149	
D.1 1. Recreation Trails	Bobcat	Allenstown	93	
D.1 1. Recreation Trails	Broken Boulder	Allenstown	120	
D.1 1. Recreation Trails	Broken Boulder	Allenstown	56	
D.1 1. Recreation Trails	Broken Boulder Trail	Allenstown	48	
D.1 1. Recreation Trails	Carr Ridge	Allenstown	128	
D.1 1. Recreation Trails	Carr Ridge	Allenstown	28	
D.1 1. Recreation Trails	Cascade	Allenstown	132	
D.1 1. Recreation Trails	Cascade	Allenstown	92	
D.1 1. Recreation Trails	Catamount	Allenstown	233	
D.1 1. Recreation Trails	Catamount West	Allenstown	156	
D.1 1. Recreation Trails	Catamount West	Allenstown	103	
D.1 1. Recreation Trails	Catamount West	Allenstown	96	
D.1 1. Recreation Trails	Chipmunk	Allenstown	133	
D.1 1. Recreation Trails	Farm	Allenstown	129	
D.1 1. Recreation Trails	Farm	Allenstown	115	
D.1 1. Recreation Trails	Ferret	Allenstown	80	
D.1 1. Recreation Trails	Hall Mountain (Single)	Allenstown	116	

Resource Type	Resource Name	Town	Terrain Visibility	Dot_ID (CIR's Only)
D.1 1. Recreation Trails	Hall Mountain Trail	Allenstown	143	
D.1 1. Recreation Trails	Hayes Marsh Trail	Allenstown	107	
D.1 1. Recreation Trails	Hayes Marsh Trail	Allenstown	104	
D.1 1. Recreation Trails	Hayes Marsh Trail	Allenstown	96	
D.1 1. Recreation Trails	Hedgehog Ledge	Allenstown	132	
D.1 1. Recreation Trails	Hemlock	Allenstown	162	
D.1 1. Recreation Trails	Lane	Allenstown	130	
D.1 1. Recreation Trails	Little Bear	Allenstown	139	
D.1 1. Recreation Trails	Little Bear	Allenstown	124	
D.1 1. Recreation Trails	Lost	Allenstown	69	
D.1 1. Recreation Trails	Lost	Allenstown	47	
D.1 1. Recreation Trails	Lost Trail	Allenstown	46	
D.1 1. Recreation Trails	Lost Trail	Allenstown	41	
D.1 1. Recreation Trails	Lost Trail	Allenstown	36	
D.1 1. Recreation Trails	Lost Trail	Allenstown	19	
D.1 1. Recreation Trails	Lost Trail	Allenstown	10	
D.1 1. Recreation Trails	Lost Trail	Allenstown	9	
D.1 1. Recreation Trails	Lower Sentinel Pine	Allenstown	124	
D.1 1. Recreation Trails	Lower Sentinel Pine	Allenstown	74	
D.1 1. Recreation Trails	Lowland	Allenstown	89	
D.1 1. Recreation Trails	One Mile	Allenstown	117	
D.1 1. Recreation Trails	One Mile Road	Allenstown	124	
D.1 1. Recreation Trails	One Mile Road	Allenstown	112	
D.1 1. Recreation Trails	One Mile Road	Allenstown	111	
D.1 1. Recreation Trails	One Mile Road	Allenstown	46	
D.1 1. Recreation Trails	Pitch Pine	Allenstown	145	
D.1 1. Recreation Trails	Pitch Pine	Allenstown	110	
D.1 1. Recreation Trails	Podunk Road	Allenstown	67	
D.1 1. Recreation Trails	Podunk Road	Allenstown	54	
D.1 1. Recreation Trails	Salt Lick	Allenstown	116	
D.1 1. Recreation Trails	Salt Lick Trail	Allenstown	128	
D.1 1. Recreation Trails	Sentinel Pine	Allenstown	92	
D.1 1. Recreation Trails	Sentinel Pine Trail	Allenstown	97	
D.1 1. Recreation Trails	Short Cut	Allenstown	100	
D.1 1. Recreation Trails	Unnamed Connection	Allenstown	122	
D.1 1. Recreation Trails	Unnamed Connection	Allenstown	90	
D.1 1. Recreation Trails	Unnamed Connection	Allenstown	47	
D.2 1. Access Sites to Public Waters	Archery Pond	Allenstown	30	
D.2 1. Access Sites to Public Waters	Bear Brook State Park	Allenstown	46	
D.2 1. Access Sites to Public Waters	Bear Brook State Park	Allenstown	2	
D.2 1. Access Sites to Public Waters	Buck Street Dam	Allenstown	6	
D.2 1. Access Sites to Public Waters	Ferry Street Boat Ramp	Allenstown	9	
D.2 2. Recreation Inventory	Allenstown Elementary School	Allenstown	6	
D.2 2. Recreation Inventory	Allenstown Upper Elementary School	Allenstown	10	

Resource Type	Resource Name	Town	Terrain Visibility	Dot_ID (CIR's Only)
D.2 2. Recreation Inventory	Boat Ramp - Merrimack River	Allenstown	9	
D.2 2. Recreation Inventory	Cheer Center	Allenstown	5	
D.2 2. Recreation Inventory	Pine Haven Boys Center	Allenstown	32	
D.2 2. Recreation Inventory	Twin Oaks Campground	Allenstown	41	
D.2 2. Recreation Inventory	Whitten Street Park	Allenstown	5	
E. 2. Listed Historic Resources	Allenstown Meeting House	Allenstown	109	
E. 2. Listed Historic Resources	Bear Brook State Park Civilian Conservation Corps (CCC) Camp	Allenstown	106	
E. 3. Potential Historic Resources	4-acre property contains small historic cemetery with granite and	Allenstown	151	
E. 3. Potential Historic Resources	Beach and bathhouse, part of Bear Brook State Park	Allenstown	47	
E. 3. Potential Historic Resources	Bear Brook Headquarters	Allenstown	106	
E. 3. Potential Historic Resources	Bear Brook Picnic Pavillion	Allenstown	107	
E. 3. Potential Historic Resources	Bear Brook State Park	Allenstown	97	
E. 3. Potential Historic Resources	Built c.1815. Significant under Criteria A and C. Only surviving on	Allenstown	108	
E. 3. Potential Historic Resources	c.1700 1 1/2 story house, 3 bay "half" house, garage, 3.1 acre par	Allenstown	143	
E. 3. Potential Historic Resources	c.1790 3 x 2 bay Cape, center chimney, new windows 5.01 acre p	Allenstown	110	
E. 3. Potential Historic Resources	c.1790 4 x 2 bay Cape, shed, on 4 acre parcel, semi- open land	Allenstown	106	
E. 3. Potential Historic Resources	c.1790, 2 1/2 story, center chimney house, ells and carriage barn	Allenstown	102	
E. 3. Potential Historic Resources	c.1800, altered Federal period house with hip roof, no integrity. 17	Allenstown	14	
E. 3. Potential Historic Resources	c.1825 Cape Cod, 4 acre parcel, 24 acres across road.	Allenstown	81	
E. 3. Potential Historic Resources	c.1830 cape with center chimney, large addition, front porch, new	Allenstown	75	
E. 3. Potential Historic Resources	c.1840 side-hall plan house, Greek Revival style, on a 1.4-acre pa	Allenstown	85	
E. 3. Potential Historic Resources	c.1850 cape with early 20th century additions and remodel, outbui	Allenstown	26	
E. 3. Potential Historic Resources	c.1850 Greek Revival style side-hall plan house with attached bar	Allenstown	38	
E. 3. Potential Historic Resources	c.1850 high posted cape with front porch, new windows, on 3.81 a	Allenstown	66	
E. 3. Potential Historic Resources	c.1890 1 1/2 story house with clipped gable roof, shed dormers, f	Allenstown	35	
E. 3. Potential Historic Resources	c.1930 one-story house with large Ranch addition on 4.9 acre par	Allenstown	51	
E. 3. Potential Historic Resources	c.1949 Ranch with enclosed front porch, all new siding and windo	Allenstown	29	
E. 3. Potential Historic Resources	c.1965 Ranch, set back from road on 50 acre parcel, wooded exc	Allenstown	22	
E. 3. Potential Historic Resources	c.1966 Ranch, siding and windows replaced, 0.51 acre parcel	Allenstown	46	
E. 3. Potential Historic Resources	c.1968 contemporary house, large garage, 4.9 acre parcel, flat op	Allenstown	49	
E. 3. Potential Historic Resources	c.1968 Ranch on 0.99 acre parcel	Allenstown	24	
E. 3. Potential Historic Resources	Cemetery on 3.36 acre parcel with c.1988 house. Small nineteent	Allenstown	16	
E. 3. Potential Historic Resources	Converted barn, 2.01 acre parcel, tax card date 1954	Allenstown	149	
E. 3. Potential Historic Resources	Historic district of 8 buildings, erected by CCC in 1935. Part of Be	Allenstown	106	
E. 3. Potential Historic Resources	Part of Bear Brook State Park, administration building	Allenstown	124	
E. 3. Potential Historic Resources	Potential historic district of 6 properties, with buildings from c.179	Allenstown	27	
E. 3. Potential Historic Resources	Wing Road bisects property. 14.4 acre parcel north of road with c	Allenstown	100	
F. 1. Community Center Areas	SUNCOOK VILLAGE	Allenstown	63	
B. 1. Conservation - Public Lands	Barclin LLC	Andover	28	
B. 1. Conservation - Public Lands	Bernhard + Mayman	Andover	56	
B. 1. Conservation - Public Lands	Cline	Andover	21	
B. 1. Conservation - Public Lands	Graves Easement	Andover	1	
B. 1. Conservation - Public Lands	Hersey Family Farm 1 (farmland)	Andover	21	
B. 1. Conservation - Public Lands	Hersey Family Farm 1 (farmland)	Andover	11	

Resource Type	Resource Name	Town	Terrain Visibility	Dot_ID (CIR's Only)
B. 1. Conservation - Public Lands	Hersey Family Farm 1 (farmland)	Andover	6	
B. 1. Conservation - Public Lands	Hersey Family Farm 2 (forestland)	Andover	35	
B. 1. Conservation - Public Lands	Hersey Family Farm 2 (forestland)	Andover	26	
B. 1. Conservation - Public Lands	Hiller Trust	Andover	2	
B. 1. Conservation - Public Lands	Kearsarge WMA	Andover	67	
B. 1. Conservation - Public Lands	Lebo Easement	Andover	59	
B. 1. Conservation - Public Lands	McDonough Parcel	Andover	2	
B. 1. Conservation - Public Lands	Mount Kearsarge State Forest	Andover	19	
B. 1. Conservation - Public Lands	Newman	Andover	103	
B. 1. Conservation - Public Lands	Perry Easement	Andover	22	
B. 1. Conservation - Public Lands	Proctor Academy Lands	Andover	157	
B. 1. Conservation - Public Lands	Proctor Academy Lands	Andover	33	
B. 1. Conservation - Public Lands	Ragged Mountain Fish & Game Club	Andover	26	
B. 1. Conservation - Public Lands	Reiner Woodland Conservancy	Andover	22	
B. 1. Conservation - Public Lands	Robie Forest	Andover	348	
B. 1. Conservation - Public Lands	Roger Hersey Farm CE	Andover	19	
C.1 1. Great Ponds	UNNAMED POND	Andover	23	
C.1 1. Great Ponds	WEEKS POND	Andover	25	
C.1 2. Public Rivers	BRADLEY BROOK - UNNAMED BROOK	Andover	14	
C.1 2. Public Rivers	MITCHELL BROOK - UNNAMED BROOK	Andover	14	
C.1 2. Public Rivers	MOUNTAIN BROOK	Andover	12	
C.1 2. Public Rivers	MOUNTAIN BROOK - UNNAMED BROOK	Andover	64	
C.1 2. Public Rivers	PUNCH BROOK	Andover	18	
C.1 2. Public Rivers	SUCKER BROOK - UNNAMED BROOK	Andover	79	
C.1 2. Public Rivers	SUCKER BROOK - UNNAMED BROOKS	Andover	4	
C.1 2. Public Rivers	UNNAMED BROOK	Andover	4	
C.1 2. Public Rivers	UNNAMED BROOK - TO WEBSTER LAKE	Andover	57	
C.2 1. Scenic Drives - Public Roads	Brick House Rd	Andover	31	
C.2 1. Scenic Drives - Public Roads	Chase Hill Rd	Andover	48	
C.2 1. Scenic Drives - Public Roads	Dyers Crossing Rd	Andover	19	
C.2 1. Scenic Drives - Public Roads	Emery Rd	Andover	82	
C.2 1. Scenic Drives - Public Roads	Emery Rd	Andover	58	
C.2 1. Scenic Drives - Public Roads	Emery Rd	Andover	33	
C.2 1. Scenic Drives - Public Roads	Flaghole Rd	Andover	59	
C.2 1. Scenic Drives - Public Roads	Flaghole Rd	Andover	48	
C.2 1. Scenic Drives - Public Roads	Flaghole Rd	Andover	37	
C.2 1. Scenic Drives - Public Roads	Franklin Hwy	Andover	30	
C.2 1. Scenic Drives - Public Roads	Franklin Hwy	Andover	18	
C.2 1. Scenic Drives - Public Roads	Franklin Hwy	Andover	11	
C.2 1. Scenic Drives - Public Roads	Franklin Hwy	Andover	7	
C.2 1. Scenic Drives - Public Roads	Franklin Hwy	Andover	6	
C.2 1. Scenic Drives - Public Roads	Franklin Hwy	Andover	3	
C.2 1. Scenic Drives - Public Roads	Hoyt Rd	Andover	70	
C.2 1. Scenic Drives - Public Roads	Hoyt Rd	Andover	69	

Resource Type	Resource Name	Town	Terrain Visibility	Dot_ID (CIR's Only)
C.2 1. Scenic Drives - Public Roads	Hoyt Rd	Andover	6	
C.2 1. Scenic Drives - Public Roads	Hoyt Rd	Andover	3	
C.2 1. Scenic Drives - Public Roads	Last St	Andover	17	
C.2 1. Scenic Drives - Public Roads	Maple St	Andover	1	
C.2 1. Scenic Drives - Public Roads	Morey Hill Rd	Andover	2	
C.2 1. Scenic Drives - Public Roads	No Name	Andover	32	
C.2 1. Scenic Drives - Public Roads	No Name	Andover	2	
C.2 1. Scenic Drives - Public Roads	Old College Rd	Andover	20	
C.2 1. Scenic Drives - Public Roads	Philbrick Rd	Andover	96	
C.2 1. Scenic Drives - Public Roads	Pieters Rd	Andover	36	
C.2 1. Scenic Drives - Public Roads	Putney Rd	Andover	12	
C.2 1. Scenic Drives - Public Roads	Putney Rd	Andover	2	
C.2 1. Scenic Drives - Public Roads	Raccoon Hill Rd	Andover	16	
C.2 1. Scenic Drives - Public Roads	Sam Hill Rd	Andover	73	
C.2 1. Scenic Drives - Public Roads	Sam Hill Rd	Andover	6	
C.2 1. Scenic Drives - Public Roads	Shaw Hill Rd	Andover	35	
C.2 1. Scenic Drives - Public Roads	Tucker Mountain Rd	Andover	44	
C.2 1. Scenic Drives - Public Roads	Tucker Mountain Rd	Andover	39	
C.2 1. Scenic Drives - Public Roads	Tucker Mountain Rd	Andover	36	
C.2 1. Scenic Drives - Public Roads	Tucker Mountain Rd	Andover	26	
C.2 1. Scenic Drives - Public Roads	Tucker Mountain Rd	Andover	25	
C.2 1. Scenic Drives - Public Roads	Valley Rd	Andover	8	
C.2 1. Scenic Drives - Public Roads	Valley Rd	Andover	2	
D.1 1. Recreation Trails		Andover	39	
D.1 1. Recreation Trails	Sunapee-Ragged-Kearsarge Green	Andover	95	
D.1 1. Recreation Trails	Sunapee-Ragged-Kearsarge Green	Andover	88	
D.1 1. Recreation Trails	Sunapee-Ragged-Kearsarge Green	Andover	65	
D.1 1. Recreation Trails	Sunapee-Ragged-Kearsarge Green	Andover	47	
D.1 1. Recreation Trails	Sunapee-Ragged-Kearsarge Green	Andover	17	
D.1 1. Recreation Trails	Sunapee-Ragged-Kearsarge Green	Andover	16	
D.1 1. Recreation Trails	Sunapee-Ragged-Kearsarge Green	Andover	12	
D.1 1. Recreation Trails	Sunapee-Ragged-Kearsarge Green	Andover	2	
E. 1. Listed Historic Resources	Hersey Farms Historic District	Andover	36	
2.1. Community Identified Resources	Glidden Forest	Ashland	96	r004
2.1. Community Identified Resources	Pemi River	Ashland	12	r002
2.1. Community Identified Resources	Village District	Ashland	89	r003
2.1. Community Identified Resources	Whitten Woods	Ashland	40	r001
A. 2. Designated Rivers	Pemigewasset River	Ashland	84	
A. 2. Designated Rivers	Pemigewasset River	Ashland	45	
A. 2. Designated Rivers	Pemigewasset River	Ashland	41	
A. 2. Designated Rivers	Pemigewasset River	Ashland	29	
A. 2. Designated Rivers	Pemigewasset River	Ashland	27	
A. 2. Designated Rivers	Pemigewasset River	Ashland	20	
A. 2. Designated Rivers	Pemigewasset River	Ashland	18	

Resource Type	Resource Name	Town	Terrain Visibility	Dot_ID (CIR's Only)
A. 2. Designated Rivers	Pemigewasset River	Ashland	16	
A. 2. Designated Rivers	Pemigewasset River	Ashland	9	
A. 2. Designated Rivers	Pemigewasset River	Ashland	7	
A. 2. Designated Rivers	Pemigewasset River	Ashland	6	
A. 2. Designated Rivers	Pemigewasset River	Ashland	5	
B. 1. Conservation - Public Lands	Church Hill WMA	Ashland	104	
B. 1. Conservation - Public Lands	Glidden Forest	Ashland	108	
B. 1. Conservation - Public Lands	Owl Brook	Ashland	20	
B. 1. Conservation - Public Lands	Preston	Ashland	24	
B. 1. Conservation - Public Lands	Scribner-Fellows State Forest	Ashland	111	
B. 1. Conservation - Public Lands	Stevens Memorial Forest	Ashland	5	
C.1 1. Great Ponds	COLD SPRING BROOK	Ashland	28	
C.1 1. Great Ponds	GRIST MILL POND	Ashland	1	
C.1 1. Great Ponds	LITTLE SQUAM LAKE	Ashland	13	
C.1 1. Great Ponds	SQUAM RIVER - ASHLAND PAPER MILL MIDDLE DAM	Ashland	8	
C.1 2. Public Rivers	AMES BROOK - UNNAMED BROOKS - TO SQUAM RIVER	Ashland	11	
C.1 2. Public Rivers	COLD SPRING BROOK	Ashland	30	
C.1 2. Public Rivers	GRIST MILL POND	Ashland	1	
C.1 2. Public Rivers	LITTLE SQUAM LAKE	Ashland	8	
C.1 2. Public Rivers	OWL BROOK - CARR BROOK	Ashland	8	
C.1 2. Public Rivers	PEMIGEWASSET RIVER	Ashland	84	
C.1 2. Public Rivers	PEMIGEWASSET RIVER - SPRING BROOK	Ashland	29	
C.1 2. Public Rivers	SPRING BROOK - UNNAMED BROOK	Ashland	39	
C.1 2. Public Rivers	SQUAM RIVER	Ashland	61	
C.1 2. Public Rivers	SQUAM RIVER	Ashland	27	
C.1 2. Public Rivers	SQUAM RIVER	Ashland	12	
C.1 2. Public Rivers	SQUAM RIVER	Ashland	2	
C.1 2. Public Rivers	SQUAM RIVER - ASHLAND PAPER MILL MIDDLE DAM	Ashland	7	
C.1 2. Public Rivers	SQUAM RIVER - L W PACKARD POWER DAM	Ashland	9	
C.1 2. Public Rivers	UNNAMED BROOK	Ashland	85	
C.1 2. Public Rivers	UNNAMED BROOK	Ashland	58	
C.1 2. Public Rivers	UNNAMED BROOK	Ashland	26	
C.1 2. Public Rivers	UNNAMED BROOK	Ashland	24	
C.1 2. Public Rivers	UNNAMED BROOK	Ashland	8	
C.2 1. Scenic Drives - Public Roads	Airport Rd	Ashland	49	
C.2 1. Scenic Drives - Public Roads	Ames Dr	Ashland	22	
C.2 1. Scenic Drives - Public Roads	Ash Dr	Ashland	109	
C.2 1. Scenic Drives - Public Roads	Ash Dr	Ashland	109	
C.2 1. Scenic Drives - Public Roads	Ash Dr	Ashland	108	
C.2 1. Scenic Drives - Public Roads	Ash Dr	Ashland	108	
C.2 1. Scenic Drives - Public Roads	Ash Dr	Ashland	107	
C.2 1. Scenic Drives - Public Roads	Avery St	Ashland	23	
C.2 1. Scenic Drives - Public Roads	Birch Dr	Ashland	107	
C.2 1. Scenic Drives - Public Roads	Blue Sky Dr	Ashland	2	

Resource Type	Resource Name	Town	Terrain Visibility	Dot_ID (CIR's Only)
C.2 1. Scenic Drives - Public Roads	Brunt Ave	Ashland	23	
C.2 1. Scenic Drives - Public Roads	Candle Shores Ln	Ashland	6	
C.2 1. Scenic Drives - Public Roads	Carr Ave	Ashland	22	
C.2 1. Scenic Drives - Public Roads	Cedar Ln	Ashland	64	
C.2 1. Scenic Drives - Public Roads	Cedar Ln	Ashland	58	
C.2 1. Scenic Drives - Public Roads	Church St	Ashland	23	
C.2 1. Scenic Drives - Public Roads	Circle Dr	Ashland	31	
C.2 1. Scenic Drives - Public Roads	Circle Dr	Ashland	17	
C.2 1. Scenic Drives - Public Roads	Collins St	Ashland	88	
C.2 1. Scenic Drives - Public Roads	Collins St	Ashland	57	
C.2 1. Scenic Drives - Public Roads	Collins St	Ashland	47	
C.2 1. Scenic Drives - Public Roads	Collins St	Ashland	45	
C.2 1. Scenic Drives - Public Roads	Comeau Dr	Ashland	96	
C.2 1. Scenic Drives - Public Roads	Cottage Pl	Ashland	32	
C.2 1. Scenic Drives - Public Roads	Cottage St	Ashland	36	
C.2 1. Scenic Drives - Public Roads	Cottage St	Ashland	27	
C.2 1. Scenic Drives - Public Roads	Cottage St	Ashland	1	
C.2 1. Scenic Drives - Public Roads	Country Cabin Ln	Ashland	74	
C.2 1. Scenic Drives - Public Roads	Cross Rd	Ashland	5	
C.2 1. Scenic Drives - Public Roads	Defosses Ln	Ashland	109	
C.2 1. Scenic Drives - Public Roads	Depot St	Ashland	109	
C.2 1. Scenic Drives - Public Roads	Depot St	Ashland	109	
C.2 1. Scenic Drives - Public Roads	Depot St	Ashland	109	
C.2 1. Scenic Drives - Public Roads	Depot St	Ashland	108	
C.2 1. Scenic Drives - Public Roads	Depot St	Ashland	47	
C.2 1. Scenic Drives - Public Roads	Depot St	Ashland	44	
C.2 1. Scenic Drives - Public Roads	Depot St	Ashland	34	
C.2 1. Scenic Drives - Public Roads	Depot St	Ashland	29	
C.2 1. Scenic Drives - Public Roads	Depot St	Ashland	21	
C.2 1. Scenic Drives - Public Roads	Depot St	Ashland	19	
C.2 1. Scenic Drives - Public Roads	Depot St	Ashland	17	
C.2 1. Scenic Drives - Public Roads	Depot St	Ashland	15	
C.2 1. Scenic Drives - Public Roads	Depot St	Ashland	12	
C.2 1. Scenic Drives - Public Roads	Dixon Hill Rd	Ashland	98	
C.2 1. Scenic Drives - Public Roads	Dock Ln	Ashland	20	
C.2 1. Scenic Drives - Public Roads	Drews Lndg	Ashland	14	
C.2 1. Scenic Drives - Public Roads	Driveway A166	Ashland	109	
C.2 1. Scenic Drives - Public Roads	Education Dr	Ashland	93	
C.2 1. Scenic Drives - Public Roads	Elm St	Ashland	20	
C.2 1. Scenic Drives - Public Roads	Ernest Way	Ashland	28	
C.2 1. Scenic Drives - Public Roads	Fairway Dr	Ashland	55	
C.2 1. Scenic Drives - Public Roads	Fairway Dr	Ashland	40	
C.2 1. Scenic Drives - Public Roads	Firehouse Ln	Ashland	15	
C.2 1. Scenic Drives - Public Roads	Fox Meadow Ln	Ashland	46	

Resource Type	Resource Name	Town	Terrain Visibility	Dot_ID (CIR's Only)
C.2 1. Scenic Drives - Public Roads	Glove St	Ashland	22	
C.2 1. Scenic Drives - Public Roads	Gordon St	Ashland	41	
C.2 1. Scenic Drives - Public Roads	Harold Avery Rd	Ashland	31	
C.2 1. Scenic Drives - Public Roads	Harold Avery Rd	Ashland	15	
C.2 1. Scenic Drives - Public Roads	Harold Avery Rd	Ashland	14	
C.2 1. Scenic Drives - Public Roads	High St	Ashland	24	
C.2 1. Scenic Drives - Public Roads	High St	Ashland	24	
C.2 1. Scenic Drives - Public Roads	Highland St	Ashland	91	
C.2 1. Scenic Drives - Public Roads	Highland St	Ashland	89	
C.2 1. Scenic Drives - Public Roads	Highland St	Ashland	81	
C.2 1. Scenic Drives - Public Roads	Highland St	Ashland	78	
C.2 1. Scenic Drives - Public Roads	Highland St	Ashland	65	
C.2 1. Scenic Drives - Public Roads	Highland St	Ashland	29	
C.2 1. Scenic Drives - Public Roads	Highland St	Ashland	28	
C.2 1. Scenic Drives - Public Roads	Highland St	Ashland	15	
C.2 1. Scenic Drives - Public Roads	Highland St	Ashland	14	
C.2 1. Scenic Drives - Public Roads	Highland St	Ashland	8	
C.2 1. Scenic Drives - Public Roads	Highwoods Trl	Ashland	49	
C.2 1. Scenic Drives - Public Roads	Highwoods Trl	Ashland	47	
C.2 1. Scenic Drives - Public Roads	Hill Ave	Ashland	38	
C.2 1. Scenic Drives - Public Roads	Hill Ave	Ashland	31	
C.2 1. Scenic Drives - Public Roads	Hillside Ave	Ashland	97	
C.2 1. Scenic Drives - Public Roads	Hillside Ave	Ashland	94	
C.2 1. Scenic Drives - Public Roads	I93 Crossover	Ashland	109	
C.2 1. Scenic Drives - Public Roads	I93 Crossover	Ashland	6	
C.2 1. Scenic Drives - Public Roads	I-93 NB Exit 24 Off ramp (US 3)	Ashland	113	
C.2 1. Scenic Drives - Public Roads	I-93 NB Exit 24 Off ramp (US 3)	Ashland	15	
C.2 1. Scenic Drives - Public Roads	I-93 NB Exit 24 Off ramp (US 3)	Ashland	14	
C.2 1. Scenic Drives - Public Roads	I-93 NB Exit 24 On ramp (US 3)	Ashland	94	
C.2 1. Scenic Drives - Public Roads	I-93 NB Exit 24 On ramp (US 3)	Ashland	74	
C.2 1. Scenic Drives - Public Roads	I-93 NB Exit 24 On ramp (US 3)	Ashland	73	
C.2 1. Scenic Drives - Public Roads	I-93 SB Exit 24 Off ramp (US 3)	Ashland	112	
C.2 1. Scenic Drives - Public Roads	I-93 SB Exit 24 Off ramp (US 3)	Ashland	98	
C.2 1. Scenic Drives - Public Roads	I-93 SB Exit 24 Off ramp (US 3)	Ashland	69	
C.2 1. Scenic Drives - Public Roads	I-93 SB Exit 24 On ramp (US 3)	Ashland	103	
C.2 1. Scenic Drives - Public Roads	I-93 SB Exit 24 On ramp (US 3)	Ashland	87	
C.2 1. Scenic Drives - Public Roads	I-93 SB Exit 24 On ramp (US 3)	Ashland	87	
C.2 1. Scenic Drives - Public Roads	Industrial Dr	Ashland	42	
C.2 1. Scenic Drives - Public Roads	Interstate 93 N	Ashland	114	
C.2 1. Scenic Drives - Public Roads	Interstate 93 N	Ashland	113	
C.2 1. Scenic Drives - Public Roads	Interstate 93 N	Ashland	109	
C.2 1. Scenic Drives - Public Roads	Interstate 93 N	Ashland	95	
C.2 1. Scenic Drives - Public Roads	Interstate 93 N	Ashland	11	
C.2 1. Scenic Drives - Public Roads	Interstate 93 S	Ashland	114	

Resource Type	Resource Name	Town	Terrain Visibility	Dot_ID (CIR's Only)
C.2 1. Scenic Drives - Public Roads	Interstate 93 S	Ashland	110	
C.2 1. Scenic Drives - Public Roads	Interstate 93 S	Ashland	103	
C.2 1. Scenic Drives - Public Roads	Interstate 93 S	Ashland	102	
C.2 1. Scenic Drives - Public Roads	Interstate 93 S	Ashland	16	
C.2 1. Scenic Drives - Public Roads	Island Dr	Ashland	9	
C.2 1. Scenic Drives - Public Roads	Island Dr	Ashland	5	
C.2 1. Scenic Drives - Public Roads	Ledgewood Ln	Ashland	21	
C.2 1. Scenic Drives - Public Roads	Main St	Ashland	103	
C.2 1. Scenic Drives - Public Roads	Main St	Ashland	99	
C.2 1. Scenic Drives - Public Roads	Main St	Ashland	92	
C.2 1. Scenic Drives - Public Roads	Main St	Ashland	88	
C.2 1. Scenic Drives - Public Roads	Main St	Ashland	86	
C.2 1. Scenic Drives - Public Roads	Main St	Ashland	80	
C.2 1. Scenic Drives - Public Roads	Main St	Ashland	76	
C.2 1. Scenic Drives - Public Roads	Main St	Ashland	73	
C.2 1. Scenic Drives - Public Roads	Main St	Ashland	72	
C.2 1. Scenic Drives - Public Roads	Main St	Ashland	67	
C.2 1. Scenic Drives - Public Roads	Main St	Ashland	64	
C.2 1. Scenic Drives - Public Roads	Main St	Ashland	61	
C.2 1. Scenic Drives - Public Roads	Main St	Ashland	59	
C.2 1. Scenic Drives - Public Roads	Main St	Ashland	50	
C.2 1. Scenic Drives - Public Roads	Main St	Ashland	37	
C.2 1. Scenic Drives - Public Roads	Main St	Ashland	25	
C.2 1. Scenic Drives - Public Roads	Main St	Ashland	16	
C.2 1. Scenic Drives - Public Roads	Main St	Ashland	15	
C.2 1. Scenic Drives - Public Roads	Main St	Ashland	15	
C.2 1. Scenic Drives - Public Roads	Main St	Ashland	15	
C.2 1. Scenic Drives - Public Roads	Main St	Ashland	9	
C.2 1. Scenic Drives - Public Roads	Main St	Ashland	2	
C.2 1. Scenic Drives - Public Roads	Maple Dr	Ashland	47	
C.2 1. Scenic Drives - Public Roads	Mcdonald Farm Rd	Ashland	2	
C.2 1. Scenic Drives - Public Roads	Mechanic St	Ashland	9	
C.2 1. Scenic Drives - Public Roads	Mill Pond Ln	Ashland	20	
C.2 1. Scenic Drives - Public Roads	Mill St	Ashland	24	
C.2 1. Scenic Drives - Public Roads	Mill St	Ashland	23	
C.2 1. Scenic Drives - Public Roads	Mill St	Ashland	21	
C.2 1. Scenic Drives - Public Roads	Mill St	Ashland	15	
C.2 1. Scenic Drives - Public Roads	Mill St	Ashland	13	
C.2 1. Scenic Drives - Public Roads	Mill St	Ashland	11	
C.2 1. Scenic Drives - Public Roads	Murray St	Ashland	22	
C.2 1. Scenic Drives - Public Roads	Nash Dr	Ashland	15	
C.2 1. Scenic Drives - Public Roads	No Name	Ashland	91	
C.2 1. Scenic Drives - Public Roads	No Name	Ashland	56	
C.2 1. Scenic Drives - Public Roads	No Name	Ashland	3	

Resource Type	Resource Name	Town	Terrain Visibility	Dot_ID (CIR's Only)
C.2 1. Scenic Drives - Public Roads	North Ashland Rd	Ashland	79	
C.2 1. Scenic Drives - Public Roads	North Ashland Rd	Ashland	65	
C.2 1. Scenic Drives - Public Roads	North Ashland Rd	Ashland	49	
C.2 1. Scenic Drives - Public Roads	North Ashland Rd	Ashland	45	
C.2 1. Scenic Drives - Public Roads	North Ashland Rd	Ashland	37	
C.2 1. Scenic Drives - Public Roads	North Ashland Rd	Ashland	19	
C.2 1. Scenic Drives - Public Roads	North Ashland Rd	Ashland	17	
C.2 1. Scenic Drives - Public Roads	North Ave	Ashland	97	
C.2 1. Scenic Drives - Public Roads	Oak Dr	Ashland	52	
C.2 1. Scenic Drives - Public Roads	Oak Dr	Ashland	46	
C.2 1. Scenic Drives - Public Roads	Owl Brook Rd	Ashland	5	
C.2 1. Scenic Drives - Public Roads	Peppercorn Rd	Ashland	26	
C.2 1. Scenic Drives - Public Roads	Pine Arden Dr	Ashland	28	
C.2 1. Scenic Drives - Public Roads	Pine Arden Dr	Ashland	17	
C.2 1. Scenic Drives - Public Roads	Pine Arden Dr	Ashland	1	
C.2 1. Scenic Drives - Public Roads	Pine Dr	Ashland	107	
C.2 1. Scenic Drives - Public Roads	Pleasant St	Ashland	32	
C.2 1. Scenic Drives - Public Roads	Pleasant View Dr	Ashland	27	
C.2 1. Scenic Drives - Public Roads	Potter Pl	Ashland	31	
C.2 1. Scenic Drives - Public Roads	Prospect St	Ashland	75	
C.2 1. Scenic Drives - Public Roads	Prospect St	Ashland	48	
C.2 1. Scenic Drives - Public Roads	Reach Dr	Ashland	54	
C.2 1. Scenic Drives - Public Roads	Reach Dr	Ashland	47	
C.2 1. Scenic Drives - Public Roads	Reed St	Ashland	29	
C.2 1. Scenic Drives - Public Roads	River St	Ashland	15	
C.2 1. Scenic Drives - Public Roads	River St	Ashland	10	
C.2 1. Scenic Drives - Public Roads	River St	Ashland	9	
C.2 1. Scenic Drives - Public Roads	River St	Ashland	5	
C.2 1. Scenic Drives - Public Roads	River St	Ashland	1	
C.2 1. Scenic Drives - Public Roads	Rocky Top Ln	Ashland	53	
C.2 1. Scenic Drives - Public Roads	Ropewalk East Dr	Ashland	36	
C.2 1. Scenic Drives - Public Roads	Sanborn Rd	Ashland	9	
C.2 1. Scenic Drives - Public Roads	Sanborn Rd	Ashland	2	
C.2 1. Scenic Drives - Public Roads	Sanborn Rd	Ashland	1	
C.2 1. Scenic Drives - Public Roads	Scenic View Rd	Ashland	22	
C.2 1. Scenic Drives - Public Roads	Scenic View Rd	Ashland	22	
C.2 1. Scenic Drives - Public Roads	Scenic View Rd	Ashland	17	
C.2 1. Scenic Drives - Public Roads	Scenic View Rd	Ashland	12	
C.2 1. Scenic Drives - Public Roads	Scenic View Rd	Ashland	10	
C.2 1. Scenic Drives - Public Roads	Scenic View Rd	Ashland	6	
C.2 1. Scenic Drives - Public Roads	Scenic View Rd	Ashland	5	
C.2 1. Scenic Drives - Public Roads	Scenic View Rd	Ashland	1	
C.2 1. Scenic Drives - Public Roads	School St	Ashland	93	
C.2 1. Scenic Drives - Public Roads	School St	Ashland	93	

Resource Type	Resource Name	Town	Terrain Visibility	Dot_ID (CIR's Only)
C.2 1. Scenic Drives - Public Roads	School St	Ashland	90	
C.2 1. Scenic Drives - Public Roads	School St	Ashland	31	
C.2 1. Scenic Drives - Public Roads	Sharps Ln	Ashland	25	
C.2 1. Scenic Drives - Public Roads	Short St	Ashland	20	
C.2 1. Scenic Drives - Public Roads	Short St	Ashland	17	
C.2 1. Scenic Drives - Public Roads	Smith Hill Rd	Ashland	52	
C.2 1. Scenic Drives - Public Roads	Smith Hill Rd	Ashland	49	
C.2 1. Scenic Drives - Public Roads	Spring St	Ashland	67	
C.2 1. Scenic Drives - Public Roads	Spruce Dr	Ashland	108	
C.2 1. Scenic Drives - Public Roads	Squam Point Ln	Ashland	9	
C.2 1. Scenic Drives - Public Roads	Squam Shore Dr	Ashland	5	
C.2 1. Scenic Drives - Public Roads	Summer St	Ashland	79	
C.2 1. Scenic Drives - Public Roads	Summer St	Ashland	77	
C.2 1. Scenic Drives - Public Roads	Sworab Dr	Ashland	1	
C.2 1. Scenic Drives - Public Roads	Thompson St	Ashland	43	
C.2 1. Scenic Drives - Public Roads	Thompson St	Ashland	41	
C.2 1. Scenic Drives - Public Roads	Thompson St	Ashland	19	
C.2 1. Scenic Drives - Public Roads	Thompson St	Ashland	19	
C.2 1. Scenic Drives - Public Roads	Thompson St	Ashland	17	
C.2 1. Scenic Drives - Public Roads	Town House Way	Ashland	90	
C.2 1. Scenic Drives - Public Roads	Vista Dr	Ashland	35	
C.2 1. Scenic Drives - Public Roads	Walnut Dr	Ashland	108	
C.2 1. Scenic Drives - Public Roads	Washington St	Ashland	23	
C.2 1. Scenic Drives - Public Roads	West St	Ashland	97	
C.2 1. Scenic Drives - Public Roads	West St	Ashland	87	
C.2 1. Scenic Drives - Public Roads	White Mountain Ct	Ashland	78	
C.2 1. Scenic Drives - Public Roads	Wildwood Dr	Ashland	1	
C.2 1. Scenic Drives - Public Roads	Winona Rd	Ashland	27	
C.2 1. Scenic Drives - Public Roads	Winona Rd	Ashland	25	
C.2 1. Scenic Drives - Public Roads	Winona Rd	Ashland	24	
C.2 1. Scenic Drives - Public Roads	Winona Rd	Ashland	23	
C.2 1. Scenic Drives - Public Roads	Winona Rd	Ashland	23	
C.2 1. Scenic Drives - Public Roads	Winter St	Ashland	58	
C.2 1. Scenic Drives - Public Roads	Winter St	Ashland	38	
C.2 1. Scenic Drives - Public Roads	Winter St	Ashland	29	
C.2 1. Scenic Drives - Public Roads	Winter St	Ashland	25	
C.2 1. Scenic Drives - Public Roads	Winter St	Ashland	24	
C.2 1. Scenic Drives - Public Roads	Winter St	Ashland	17	
C.2 1. Scenic Drives - Public Roads	Winterberry Ln	Ashland	18	
D.1 1. Recreation Trails		Ashland	36	
D.1 1. Recreation Trails		Ashland	24	
D.2 2. Recreation Inventory	Ames Brook Campground	Ashland	18	
D.2 2. Recreation Inventory	Public School	Ashland	93	
D.2 2. Recreation Inventory	Recreation Center	Ashland	28	

Resource Type	Resource Name	Town	Terrain Visibility	Dot_ID (CIR's Only)
D.2 2. Recreation Inventory	Squam Bridge Landing	Ashland	8	
D.2 2. Recreation Inventory	White Mountain Country Club	Ashland	47	
E. 2. Listed Historic Resources	Ashland Junior High School	Ashland	91	
E. 2. Listed Historic Resources	Ashland Railroad Station	Ashland	29	
E. 2. Listed Historic Resources	First Free Will Baptist Church and Vestry	Ashland	42	
E. 2. Listed Historic Resources	St. Mark's Episcopal Church	Ashland	32	
E. 2. Listed Historic Resources	Whipple House	Ashland	23	
E. 3. Potential Historic Resources	167 Highland Street	Ashland	71	
E. 3. Potential Historic Resources	27 and 47 Cedar Lane	Ashland	55	
E. 3. Potential Historic Resources	Boston, Concord & Montreal Railroad Bridge	Ashland	13	
E. 3. Potential Historic Resources	c.1800 connected farmhouse	Ashland	82	
E. 3. Potential Historic Resources	c.1810 brick gable block in Federal style, barn on 16.6 acres	Ashland	31	
E. 3. Potential Historic Resources	c.1837 brick Federal/Greek Revival side-gable house with altered	Ashland	24	
E. 3. Potential Historic Resources	c.1900 originally small farm, modified	Ashland	81	
E. 3. Potential Historic Resources	c.1931 brick house	Ashland	94	
E. 3. Potential Historic Resources	c.1935 altered upright and wing house, carriage barn on 0.87 acre	Ashland	25	
E. 3. Potential Historic Resources	c.1940 Ranch	Ashland	93	
E. 3. Potential Historic Resources	c.1949 house	Ashland	83	
E. 3. Potential Historic Resources	c.1958 Mobile Home	Ashland	90	
E. 3. Potential Historic Resources	Daniel Webster Highway/US Route 3 Bridge	Ashland	15	
E. 3. Potential Historic Resources	Green Grove Cemetery	Ashland	75	
E. 3. Potential Historic Resources	Group of houses, mostly early or mid-twentieth century and one e	Ashland	43	
E. 3. Potential Historic Resources	Group of three mid-twentieth century small houses in a row built a	Ashland	74	
E. 3. Potential Historic Resources	Municipal recreation fields, clubhouse c.1948	Ashland	30	
E. 3. Potential Historic Resources	No Resource Name Provided	Ashland	92	
E. 3. Potential Historic Resources	No Resource Name Provided	Ashland	41	
E. 3. Potential Historic Resources	No Resource Name Provided	Ashland	32	
E. 3. Potential Historic Resources	No Resource Name Provided	Ashland	31	
E. 3. Potential Historic Resources	No Resource Name Provided	Ashland	28	
E. 3. Potential Historic Resources	No Resource Name Provided	Ashland	27	
E. 3. Potential Historic Resources	Pair of c.1940 houses	Ashland	94	
E. 3. Potential Historic Resources	Pair of mid-twentieth-century small houses (c.1950 Ranch and c	Ashland	97	
E. 3. Potential Historic Resources	The historic village center contains a mix of civic, religious, educati	Ashland	11	
E. 3. Potential Historic Resources	Trio of mid-nineteenth-century houses with outbuildings on outsk	Ashland	9	
E. 3. Potential Historic Resources	two cabins, dates unknown	Ashland	108	
F. 1. Community Center Areas	ASHLAND	Ashland	95	
B. 1. Conservation - Public Lands	Manchester Water Works Land	Auburn	3	
B. 1. Conservation - Public Lands	Preston	Auburn	1	
C.2 1. Scenic Drives - Public Roads	Coleman Rd	Auburn	3	
C.2 1. Scenic Drives - Public Roads	Coleman Rd	Auburn	3	
C.2 1. Scenic Drives - Public Roads	Dearborn Rd	Auburn	1	
C.2 1. Scenic Drives - Public Roads	Grapevine Dr	Auburn	12	
C.2 1. Scenic Drives - Public Roads	Grapevine Dr	Auburn	12	
C.2 1. Scenic Drives - Public Roads	Pasture Rd	Auburn	3	

Resource Type	Resource Name	Town	Terrain Visibility	Dot_ID (CIR's Only)
C.2 1. Scenic Drives - Public Roads	Spruce Ln	Auburn	13	
C.2 1. Scenic Drives - Public Roads	Spruce Ln	Auburn	12	
B. 1. Conservation - Public Lands	Boodey	Barrington	3	
B. 1. Conservation - Public Lands	Chase Easement	Barrington	2	
B. 1. Conservation - Public Lands	Dexter1	Barrington	1	
B. 1. Conservation - Public Lands	Goodwill	Barrington	8	
B. 1. Conservation - Public Lands	Jillette	Barrington	18	
B. 1. Conservation - Public Lands	Newhall Easement	Barrington	102	
B. 1. Conservation - Public Lands	Samuel A Tamposi Water Supply Reserve	Barrington	12	
B. 1. Conservation - Public Lands	Shady Lane	Barrington	4	
B. 1. Conservation - Public Lands	Stonehouse Pond	Barrington	83	
B. 1. Conservation - Public Lands	Swains Lake Village Water District	Barrington	62	
B. 1. Conservation - Public Lands	Trickey Lot - Town Forest	Barrington	1	
B. 1. Conservation - Public Lands	UNH - Mendums Pond Recreation Area/McDan	Barrington	107	
B. 1. Conservation - Public Lands	Warren	Barrington	5	
C.1 1. Great Ponds	NORTH RIVER POND	Barrington	39	
C.1 2. Public Rivers	NORTH RIVER	Barrington	19	
C.2 1. Scenic Drives - Public Roads	Beauty Hill Rd	Barrington	58	
C.2 1. Scenic Drives - Public Roads	Beauty Hill Rd	Barrington	58	
C.2 1. Scenic Drives - Public Roads	Beauty Hill Rd	Barrington	57	
C.2 1. Scenic Drives - Public Roads	Beauty Hill Rd	Barrington	33	
C.2 1. Scenic Drives - Public Roads	Beauty Hill Rd	Barrington	23	
C.2 1. Scenic Drives - Public Roads	Beauty Hill Rd	Barrington	17	
C.2 1. Scenic Drives - Public Roads	Beauty Hill Rd	Barrington	11	
C.2 1. Scenic Drives - Public Roads	Beauty Hill Rd	Barrington	2	
C.2 1. Scenic Drives - Public Roads	Bluebird Ln	Barrington	64	
C.2 1. Scenic Drives - Public Roads	Calef Island Rd	Barrington	50	
C.2 1. Scenic Drives - Public Roads	Calef Island Rd	Barrington	26	
C.2 1. Scenic Drives - Public Roads	Cardinal Way	Barrington	24	
C.2 1. Scenic Drives - Public Roads	Cardinal Way	Barrington	3	
C.2 1. Scenic Drives - Public Roads	Cooper Rd	Barrington	3	
C.2 1. Scenic Drives - Public Roads	Corbett Rd	Barrington	56	
C.2 1. Scenic Drives - Public Roads	Cronin Rd	Barrington	27	
C.2 1. Scenic Drives - Public Roads	Davis Ln	Barrington	2	
C.2 1. Scenic Drives - Public Roads	Edgewater Dr	Barrington	29	
C.2 1. Scenic Drives - Public Roads	Edgewater Dr	Barrington	22	
C.2 1. Scenic Drives - Public Roads	Edgewater Dr	Barrington	8	
C.2 1. Scenic Drives - Public Roads	Firefly Ln	Barrington	1	
C.2 1. Scenic Drives - Public Roads	France Rd	Barrington	1	
C.2 1. Scenic Drives - Public Roads	Franklin Pierce Hwy	Barrington	59	
C.2 1. Scenic Drives - Public Roads	Franklin Pierce Hwy	Barrington	56	
C.2 1. Scenic Drives - Public Roads	Franklin Pierce Hwy	Barrington	43	
C.2 1. Scenic Drives - Public Roads	Franklin Pierce Hwy	Barrington	42	
C.2 1. Scenic Drives - Public Roads	Goldfinch Rd	Barrington	84	

Resource Type	Resource Name	Town	Terrain Visibility	Dot_ID (CIR's Only)
C.2 1. Scenic Drives - Public Roads	Goldfinch Rd	Barrington	9	
C.2 1. Scenic Drives - Public Roads	Golf Course Way	Barrington	1	
C.2 1. Scenic Drives - Public Roads	Hall Rd	Barrington	102	
C.2 1. Scenic Drives - Public Roads	Hall Rd	Barrington	100	
C.2 1. Scenic Drives - Public Roads	Hall Rd	Barrington	27	
C.2 1. Scenic Drives - Public Roads	Hall Rd	Barrington	2	
C.2 1. Scenic Drives - Public Roads	Hawks Vw	Barrington	4	
C.2 1. Scenic Drives - Public Roads	Jillette Rd	Barrington	42	
C.2 1. Scenic Drives - Public Roads	Jillette Rd	Barrington	14	
C.2 1. Scenic Drives - Public Roads	Lakeside Oaks Dr	Barrington	32	
C.2 1. Scenic Drives - Public Roads	Lakeside Oaks Dr	Barrington	1	
C.2 1. Scenic Drives - Public Roads	Merry Hill Rd	Barrington	104	
C.2 1. Scenic Drives - Public Roads	Merry Hill Rd	Barrington	103	
C.2 1. Scenic Drives - Public Roads	Mica Point Rd	Barrington	9	
C.2 1. Scenic Drives - Public Roads	Mica Point Rd	Barrington	1	
C.2 1. Scenic Drives - Public Roads	No Name	Barrington	57	
C.2 1. Scenic Drives - Public Roads	No Name	Barrington	17	
C.2 1. Scenic Drives - Public Roads	No Name	Barrington	3	
C.2 1. Scenic Drives - Public Roads	Nuthatch Loop	Barrington	61	
C.2 1. Scenic Drives - Public Roads	Peabody Way	Barrington	27	
C.2 1. Scenic Drives - Public Roads	Pearl Ln	Barrington	4	
C.2 1. Scenic Drives - Public Roads	Pearl Ln	Barrington	2	
C.2 1. Scenic Drives - Public Roads	Pearl Ln	Barrington	2	
C.2 1. Scenic Drives - Public Roads	Pheasant Ln	Barrington	99	
C.2 1. Scenic Drives - Public Roads	Pheasant Ln	Barrington	58	
C.2 1. Scenic Drives - Public Roads	Pheasant Ln	Barrington	43	
C.2 1. Scenic Drives - Public Roads	Pheasant Ln	Barrington	41	
C.2 1. Scenic Drives - Public Roads	Quaker Ln	Barrington	58	
C.2 1. Scenic Drives - Public Roads	Ramsdell Ln	Barrington	1	
C.2 1. Scenic Drives - Public Roads	Recreation Dr	Barrington	2	
C.2 1. Scenic Drives - Public Roads	River Rd	Barrington	39	
C.2 1. Scenic Drives - Public Roads	Ross Rd	Barrington	14	
C.2 1. Scenic Drives - Public Roads	Saint Matthews Dr	Barrington	104	
C.2 1. Scenic Drives - Public Roads	Shady Ln	Barrington	7	
C.2 1. Scenic Drives - Public Roads	Sparrow Dr	Barrington	72	
C.2 1. Scenic Drives - Public Roads	Spirit Ln	Barrington	51	
C.2 1. Scenic Drives - Public Roads	Summer Ln	Barrington	16	
C.2 1. Scenic Drives - Public Roads	Swain Rd	Barrington	2	
C.2 1. Scenic Drives - Public Roads	Tibbetts Rd	Barrington	1	
C.2 1. Scenic Drives - Public Roads	Tibbetts Rd	Barrington	1	
C.2 1. Scenic Drives - Public Roads	Union Lake Rd	Barrington	2	
C.2 1. Scenic Drives - Public Roads	Wildcat Rd	Barrington	5	
C.2 1. Scenic Drives - Public Roads	Wildcat Rd	Barrington	2	
C.2 1. Scenic Drives - Public Roads	Wintergreen Dr	Barrington	58	

Resource Type	Resource Name	Town	Terrain Visibility	Dot_ID (CIR's Only)
C.2 1. Scenic Drives - Public Roads	Wintergreen Dr	Barrington	50	
C.2 1. Scenic Drives - Public Roads	Woodhaven Dr	Barrington	11	
C.2 1. Scenic Drives - Public Roads	Woodhaven Dr	Barrington	1	
C.2 1. Scenic Drives - Public Roads	Young Rd	Barrington	1	
D.1 1. Recreation Trails	Newhall Easement	Barrington	100	
D.1 1. Recreation Trails	Newhall Easement	Barrington	99	
D.1 1. Recreation Trails	Newhall Easement	Barrington	99	
D.1 1. Recreation Trails	Tamposi Water Supply Reserve	Barrington	1	
B. 1. Conservation - Public Lands	Brennick Lochmere Archaeological Site	Belmont	13	
B. 1. Conservation - Public Lands	Tioga River Wildlife and Covservation Area	Belmont	18	
C.1 1. Great Ponds	SILVER LAKE	Belmont	8	
C.1 2. Public Rivers	TIOGA RIVER	Belmont	11	
C.1 2. Public Rivers	TIOGA RIVER - PUMPING STATION BRANCH	Belmont	1	
C.1 2. Public Rivers	UNNAMED BROOK	Belmont	55	
C.1 2. Public Rivers	UNNAMED BROOK	Belmont	20	
C.2 1. Scenic Drives - Public Roads	Bean Hill Rd	Belmont	58	
C.2 1. Scenic Drives - Public Roads	Bean Hill Rd	Belmont	56	
C.2 1. Scenic Drives - Public Roads	Christy Ln	Belmont	3	
C.2 1. Scenic Drives - Public Roads	Church St	Belmont	36	
C.2 1. Scenic Drives - Public Roads	Coons Point Rd	Belmont	38	
C.2 1. Scenic Drives - Public Roads	Coons Point Rd	Belmont	25	
C.2 1. Scenic Drives - Public Roads	Dearborn St	Belmont	18	
C.2 1. Scenic Drives - Public Roads	Deware Dr	Belmont	10	
C.2 1. Scenic Drives - Public Roads	Drouin Dr	Belmont	19	
C.2 1. Scenic Drives - Public Roads	Dutile Rd	Belmont	51	
C.2 1. Scenic Drives - Public Roads	Gardners Grove Rd	Belmont	48	
C.2 1. Scenic Drives - Public Roads	Gardners Grove Rd	Belmont	45	
C.2 1. Scenic Drives - Public Roads	Gardners Grove Rd	Belmont	29	
C.2 1. Scenic Drives - Public Roads	Gardners Grove Rd	Belmont	7	
C.2 1. Scenic Drives - Public Roads	High St	Belmont	1	
C.2 1. Scenic Drives - Public Roads	Horne Rd	Belmont	27	
C.2 1. Scenic Drives - Public Roads	Horne Rd	Belmont	27	
C.2 1. Scenic Drives - Public Roads	Hurricane Rd	Belmont	36	
C.2 1. Scenic Drives - Public Roads	Hurricane Rd	Belmont	17	
C.2 1. Scenic Drives - Public Roads	Industrial Dr	Belmont	15	
C.2 1. Scenic Drives - Public Roads	Industrial Dr	Belmont	15	
C.2 1. Scenic Drives - Public Roads	Jamestown Rd	Belmont	55	
C.2 1. Scenic Drives - Public Roads	Jamestown Rd	Belmont	54	
C.2 1. Scenic Drives - Public Roads	Jamestown Rd	Belmont	52	
C.2 1. Scenic Drives - Public Roads	Jamestown Rd	Belmont	52	
C.2 1. Scenic Drives - Public Roads	Jamestown Rd	Belmont	40	
C.2 1. Scenic Drives - Public Roads	Jamestown Rd	Belmont	35	
C.2 1. Scenic Drives - Public Roads	Jamestown Rd	Belmont	9	
C.2 1. Scenic Drives - Public Roads	Jefferson Rd	Belmont	14	

Resource Type	Resource Name	Town	Terrain Visibility	Dot_ID (CIR's Only)
C.2 1. Scenic Drives - Public Roads	Meadow Ln	Belmont	1	
C.2 1. Scenic Drives - Public Roads	Pine Grove Dr	Belmont	49	
C.2 1. Scenic Drives - Public Roads	Range Rd	Belmont	55	
C.2 1. Scenic Drives - Public Roads	Range Rd	Belmont	55	
C.2 1. Scenic Drives - Public Roads	Sand Cir	Belmont	22	
C.2 1. Scenic Drives - Public Roads	Sawicki Ln	Belmont	27	
C.2 1. Scenic Drives - Public Roads	Seavey Rd	Belmont	41	
C.2 1. Scenic Drives - Public Roads	Silver Lake Dr	Belmont	18	
C.2 1. Scenic Drives - Public Roads	Silver Lake Rd	Belmont	40	
C.2 1. Scenic Drives - Public Roads	South Rd	Belmont	6	
C.2 1. Scenic Drives - Public Roads	South Rd	Belmont	1	
C.2 1. Scenic Drives - Public Roads	Spring St	Belmont	5	
C.2 1. Scenic Drives - Public Roads	Sumac Ln	Belmont	28	
C.2 1. Scenic Drives - Public Roads	Union Rd	Belmont	22	
C.2 1. Scenic Drives - Public Roads	Union Rd	Belmont	20	
C.2 1. Scenic Drives - Public Roads	Union Rd	Belmont	17	
C.2 1. Scenic Drives - Public Roads	Union Rd	Belmont	6	
C.2 1. Scenic Drives - Public Roads	Weston Rd	Belmont	57	
C.2 1. Scenic Drives - Public Roads	Weston Rd	Belmont	55	
C.2 1. Scenic Drives - Public Roads	Wildlife Blvd	Belmont	4	
C.2 1. Scenic Drives - Public Roads	Woodland Dr	Belmont	26	
C.2 1. Scenic Drives - Public Roads	Woodland Dr	Belmont	1	
D.2 2. Recreation Inventory	Laconia White Birch Camp	Belmont	55	
D.2 2. Recreation Inventory	Silver Lake Park Campground	Belmont	15	
2.1. Community Identified Resources	Cates Hill Farm	Berlin	14	o155
A. 1. Scenic Byways	Woodland Heritage Trail	Berlin	22	
B. 1. Conservation - Public Lands	Jericho Mountain State Park	Berlin	54	
B. 1. Conservation - Public Lands	Jericho Mountain State Park	Berlin	30	
B. 1. Conservation - Public Lands	Twitchell Environmental Study Area	Berlin	13	
B. 1. Conservation - Public Lands	White Mountain National Forest	Berlin	107	
C.1 1. Great Ponds	HEAD POND	Berlin	10	
C.1 1. Great Ponds	JERICO LAKE	Berlin	1	
C.1 2. Public Rivers	DEAD RIVER - JERICO BROOK - UNNAMED BROOK	Berlin	18	
C.1 2. Public Rivers	GARLAND BROOK - GREAT BROOK - UNNAMED BROOK	Berlin	69	
C.1 2. Public Rivers	HEAD POND	Berlin	4	
C.1 2. Public Rivers	JERICO BROOK - UNNAMED BROOK	Berlin	4	
C.1 2. Public Rivers	NORTH BRANCH UPPER AMMONOOSUC RIVER	Berlin	9	
C.1 2. Public Rivers	NORTH BRANCH UPPER AMMONOOSUC RIVER - UNNAMED	Berlin	19	
C.1 2. Public Rivers	UNNAMED BROOK	Berlin	53	
C.1 2. Public Rivers	UNNAMED BROOK	Berlin	24	
C.1 2. Public Rivers	UNNAMED BROOK	Berlin	8	
C.1 2. Public Rivers	UPPER AMMONOOSUC RIVER	Berlin	35	
C.1 2. Public Rivers	UPPER AMMONOOSUC RIVER	Berlin	30	
C.2 1. Scenic Drives - Public Roads	Bison Rd	Berlin	10	

Resource Type	Resource Name	Town	Terrain Visibility	Dot_ID (CIR's Only)
C.2 1. Scenic Drives - Public Roads	Cates Hill Rd	Berlin	14	
C.2 1. Scenic Drives - Public Roads	Cates Hill Rd	Berlin	10	
C.2 1. Scenic Drives - Public Roads	Cates Hill Rd	Berlin	8	
C.2 1. Scenic Drives - Public Roads	Head Pond Rd	Berlin	12	
C.2 1. Scenic Drives - Public Roads	Jericho Lake Rd	Berlin	18	
C.2 1. Scenic Drives - Public Roads	Jericho Rd	Berlin	3	
C.2 1. Scenic Drives - Public Roads	Jericho Rd	Berlin	3	
C.2 1. Scenic Drives - Public Roads	Kilkenny Loop	Berlin	25	
C.2 1. Scenic Drives - Public Roads	No Name	Berlin	3	
C.2 1. Scenic Drives - Public Roads	St Laurent Ln	Berlin	9	
C.2 1. Scenic Drives - Public Roads	Success Loop Rd	Berlin	1	
C.2 1. Scenic Drives - Public Roads	Tower Rd	Berlin	16	
C.2 1. Scenic Drives - Public Roads	West Milan Rd	Berlin	22	
C.2 1. Scenic Drives - Public Roads	York Pond Rd	Berlin	14	
C.2 1. Scenic Drives - Public Roads	York Pond Rd	Berlin	2	
D.1 1. Recreation Trails		Berlin	28	
D.1 1. Recreation Trails		Berlin	26	
D.1 1. Recreation Trails		Berlin	25	
D.1 1. Recreation Trails		Berlin	18	
D.1 1. Recreation Trails		Berlin	18	
D.1 1. Recreation Trails		Berlin	14	
D.1 1. Recreation Trails		Berlin	12	
D.1 1. Recreation Trails		Berlin	7	
D.1 1. Recreation Trails	Alpina Trail	Berlin	4	
D.1 1. Recreation Trails	Ann's Bump	Berlin	24	
D.1 1. Recreation Trails	Bobo Crow Trail	Berlin	16	
D.1 1. Recreation Trails	Bob's Way	Berlin	21	
D.1 1. Recreation Trails	Bravo Trail	Berlin	6	
D.1 1. Recreation Trails	Brook Road	Berlin	22	
D.1 1. Recreation Trails	Brook Road	Berlin	21	
D.1 1. Recreation Trails	Brook Road	Berlin	19	
D.1 1. Recreation Trails	Buford's Way	Berlin	17	
D.1 1. Recreation Trails	Buford's Way	Berlin	17	
D.1 1. Recreation Trails	Buford's Way	Berlin	15	
D.1 1. Recreation Trails	Buford's Way	Berlin	7	
D.1 1. Recreation Trails	Buford's Way	Berlin	6	
D.1 1. Recreation Trails	Causeway Trail	Berlin	20	
D.1 1. Recreation Trails	Causeway Trail	Berlin	6	
D.1 1. Recreation Trails	Connector Trail	Berlin	14	
D.1 1. Recreation Trails	Connector Trail	Berlin	13	
D.1 1. Recreation Trails	Connector Trail	Berlin	5	
D.1 1. Recreation Trails	Connector Trail	Berlin	3	
D.1 1. Recreation Trails	Connector Trail	Berlin	1	
D.1 1. Recreation Trails	Erik's Way	Berlin	49	

Resource Type	Resource Name	Town	Terrain Visibility	Dot_ID (CIR's Only)
D.1 1. Recreation Trails	Erik's Way	Berlin	6	
D.1 1. Recreation Trails	Holt's Revenge	Berlin	36	
D.1 1. Recreation Trails	Holt's Revenge	Berlin	16	
D.1 1. Recreation Trails	Jericho Mt State Park	Berlin	42	
D.1 1. Recreation Trails	Jericho Mt State Park	Berlin	40	
D.1 1. Recreation Trails	Jericho Mt State Park	Berlin	39	
D.1 1. Recreation Trails	Jericho Mt State Park	Berlin	13	
D.1 1. Recreation Trails	Jericho Mt State Park	Berlin	7	
D.1 1. Recreation Trails	Jericho Mt State Park	Berlin	7	
D.1 1. Recreation Trails	Jericho Mt State Park	Berlin	3	
D.1 1. Recreation Trails	Kilkenny Ridge Trail	Berlin	106	
D.1 1. Recreation Trails	Lake Loop	Berlin	53	
D.1 1. Recreation Trails	Lake Loop	Berlin	53	
D.1 1. Recreation Trails	Moose Road	Berlin	17	
D.1 1. Recreation Trails	Moose Road	Berlin	17	
D.1 1. Recreation Trails	Moose Road	Berlin	16	
D.1 1. Recreation Trails	Moose Road	Berlin	16	
D.1 1. Recreation Trails	North Artery Trail	Berlin	24	
D.1 1. Recreation Trails	North Artery Trail	Berlin	17	
D.1 1. Recreation Trails	North Artery Trail	Berlin	16	
D.1 1. Recreation Trails	North Artery Trail	Berlin	14	
D.1 1. Recreation Trails	North Artery Trail	Berlin	14	
D.1 1. Recreation Trails	North Artery Trail	Berlin	14	
D.1 1. Recreation Trails	North Artery Trail	Berlin	14	
D.1 1. Recreation Trails	Pipeline Trail	Berlin	45	
D.1 1. Recreation Trails	Pipeline Trail	Berlin	33	
D.1 1. Recreation Trails	Pipeline Trail	Berlin	24	
D.1 1. Recreation Trails	Pipeline Trail	Berlin	19	
D.1 1. Recreation Trails	Pipeline Trail	Berlin	14	
D.1 1. Recreation Trails	Pipeline Trail	Berlin	9	
D.1 1. Recreation Trails	Pit Way	Berlin	16	
D.1 1. Recreation Trails	Pit Way	Berlin	13	
D.1 1. Recreation Trails	Power Line Trail	Berlin	8	
D.1 1. Recreation Trails	Rene's Maze	Berlin	53	
D.1 1. Recreation Trails	Rene's Maze	Berlin	52	
D.1 1. Recreation Trails	Rene's Maze	Berlin	52	
D.1 1. Recreation Trails	Rene's Maze	Berlin	52	
D.1 1. Recreation Trails	Tobey's Trail	Berlin	17	
D.1 1. Recreation Trails	West Milan Trail	Berlin	2	
D.1 1. Recreation Trails	WMNF	Berlin	54	
2.1. Community Identified Resources	Abenaki Heritage Area	Bethlehem	47	b147
2.1. Community Identified Resources	Baker Brook / Miller Pond	Bethlehem	37	b132
2.1. Community Identified Resources	Baker Brook Resort	Bethlehem	15	b131
2.1. Community Identified Resources	Bethlehem Country Club and Maplewood Golf Club	Bethlehem	75	b136

Resource Type	Resource Name	Town	Terrain Visibility	Dot_ID (CIR's Only)
2.1. Community Identified Resources	Bethlehem Country Club and Maplewood Golf Club	Bethlehem	111	b140
2.1. Community Identified Resources	Bethlehem Town Forest	Bethlehem	36	b146
2.1. Community Identified Resources	Black Brook Valley	Bethlehem	71	b133
2.1. Community Identified Resources	Center of Town	Bethlehem	83	b142
2.1. Community Identified Resources	Gateway - Route 302	Bethlehem	39	b130
2.1. Community Identified Resources	John Wedick Geological Conservation and Study Area	Bethlehem	15	b145
2.1. Community Identified Resources	Lewis Hill Road	Bethlehem	195	b139
2.1. Community Identified Resources	Millers Pond Brook - Exit	Bethlehem	57	b137
2.1. Community Identified Resources	Route 116 Scenic Byway at Eversource R.O.W.	Bethlehem	35	b144
2.1. Community Identified Resources	The Rocks - view to East from developed area	Bethlehem	98	b143
A. 1. Scenic Byways	Presidential Range Tour	Bethlehem	134	
A. 1. Scenic Byways	Presidential Range Tour	Bethlehem	132	
A. 1. Scenic Byways	Presidential Range Tour	Bethlehem	129	
A. 1. Scenic Byways	Presidential Range Tour	Bethlehem	129	
A. 1. Scenic Byways	Presidential Range Tour	Bethlehem	125	
A. 1. Scenic Byways	Presidential Range Tour	Bethlehem	120	
A. 1. Scenic Byways	Presidential Range Tour	Bethlehem	120	
A. 1. Scenic Byways	Presidential Range Tour	Bethlehem	119	
A. 1. Scenic Byways	Presidential Range Tour	Bethlehem	118	
A. 1. Scenic Byways	Presidential Range Tour	Bethlehem	115	
A. 1. Scenic Byways	Presidential Range Tour	Bethlehem	114	
A. 1. Scenic Byways	Presidential Range Tour	Bethlehem	114	
A. 1. Scenic Byways	Presidential Range Tour	Bethlehem	112	
A. 1. Scenic Byways	Presidential Range Tour	Bethlehem	112	
A. 1. Scenic Byways	Presidential Range Tour	Bethlehem	110	
A. 1. Scenic Byways	Presidential Range Tour	Bethlehem	103	
A. 1. Scenic Byways	Presidential Range Tour	Bethlehem	93	
A. 1. Scenic Byways	Presidential Range Tour	Bethlehem	89	
A. 1. Scenic Byways	Presidential Range Tour	Bethlehem	88	
A. 1. Scenic Byways	Presidential Range Tour	Bethlehem	87	
A. 1. Scenic Byways	Presidential Range Tour	Bethlehem	87	
A. 1. Scenic Byways	Presidential Range Tour	Bethlehem	81	
A. 1. Scenic Byways	Presidential Range Tour	Bethlehem	73	
A. 1. Scenic Byways	Presidential Range Tour	Bethlehem	71	
A. 1. Scenic Byways	Presidential Range Tour	Bethlehem	71	
A. 1. Scenic Byways	Presidential Range Tour	Bethlehem	68	
A. 1. Scenic Byways	Presidential Range Tour	Bethlehem	67	
A. 1. Scenic Byways	Presidential Range Tour	Bethlehem	67	
A. 1. Scenic Byways	Presidential Range Tour	Bethlehem	65	
A. 1. Scenic Byways	Presidential Range Tour	Bethlehem	65	
A. 1. Scenic Byways	Presidential Range Tour	Bethlehem	62	
A. 1. Scenic Byways	Presidential Range Tour	Bethlehem	61	
A. 1. Scenic Byways	Presidential Range Tour	Bethlehem	60	
A. 1. Scenic Byways	Presidential Range Tour	Bethlehem	56	

Resource Type	Resource Name	Town	Terrain Visibility	Dot_ID (CIR's Only)
A. 1. Scenic Byways	Presidential Range Tour	Bethlehem	49	
A. 1. Scenic Byways	Presidential Range Tour	Bethlehem	40	
A. 1. Scenic Byways	Presidential Range Tour	Bethlehem	39	
A. 1. Scenic Byways	Presidential Range Tour	Bethlehem	36	
A. 1. Scenic Byways	Presidential Range Tour	Bethlehem	24	
A. 1. Scenic Byways	Presidential Range Tour	Bethlehem	15	
A. 1. Scenic Byways	Presidential Range Tour	Bethlehem	11	
A. 1. Scenic Byways	Presidential Range Tour	Bethlehem	9	
A. 1. Scenic Byways	Presidential Range Tour	Bethlehem	3	
A. 1. Scenic Byways	River Heritage Tour	Bethlehem	133	
A. 1. Scenic Byways	River Heritage Tour	Bethlehem	15	
A. 2. Designated Rivers	Ammonoosuc River	Bethlehem	40	
B. 1. Conservation - Public Lands	Bethlehem02-1856	Bethlehem	81	
B. 1. Conservation - Public Lands	Bretzfelder Memorial Park	Bethlehem	45	
B. 1. Conservation - Public Lands	Johnson Trust, Marilyn	Bethlehem	187	
B. 1. Conservation - Public Lands	Littleton Water and Light Department	Bethlehem	16	
B. 1. Conservation - Public Lands	Mathey	Bethlehem	107	
B. 1. Conservation - Public Lands	Mathey, Vaillant/Manley	Bethlehem	88	
B. 1. Conservation - Public Lands	Profile Recreational Trail	Bethlehem	13	
B. 1. Conservation - Public Lands	Rocks (A) / Carter	Bethlehem	105	
B. 1. Conservation - Public Lands	Seven Springs Forest	Bethlehem	169	
B. 1. Conservation - Public Lands	Sleeping Astronomer Forest	Bethlehem	155	
B. 1. Conservation - Public Lands	Strawberry Hill State Forest	Bethlehem	204	
B. 1. Conservation - Public Lands	The Rocks	Bethlehem	221	
B. 1. Conservation - Public Lands	The Rocks	Bethlehem	145	
B. 1. Conservation - Public Lands	The Rocks	Bethlehem	100	
B. 1. Conservation - Public Lands	The Rocks	Bethlehem	92	
B. 1. Conservation - Public Lands	The Rocks	Bethlehem	84	
B. 1. Conservation - Public Lands	Wedick Total Land	Bethlehem	38	
B. 1. Conservation - Public Lands	Wedick Total Land	Bethlehem	26	
B. 1. Conservation - Public Lands	White Mountain National Forest	Bethlehem	144	
C.1 1. Great Ponds	BAKER BROOK POND	Bethlehem	42	
C.1 1. Great Ponds	NORTH BRANCH GALE RIVER - LITTLETON RESERVOIR	Bethlehem	15	
C.1 1. Great Ponds	PINETREE POWER FIRE POND DAM	Bethlehem	30	
C.1 1. Great Ponds	UNNAMED BROOK	Bethlehem	30	
C.1 1. Great Ponds	UNNAMED POND	Bethlehem	36	
C.1 2. Public Rivers	AMMONOOSUC RIVER	Bethlehem	40	
C.1 2. Public Rivers	AMMONOOSUC RIVER	Bethlehem	33	
C.1 2. Public Rivers	AMMONOOSUC RIVER	Bethlehem	15	
C.1 2. Public Rivers	AMMONOOSUC RIVER - UNNAMED BROOK	Bethlehem	3	
C.1 2. Public Rivers	BAKER BROOK - UNNAMED BROOK	Bethlehem	159	
C.1 2. Public Rivers	BAKER BROOK - UNNAMED BROOK	Bethlehem	70	
C.1 2. Public Rivers	BAKER BROOK POND	Bethlehem	40	
C.1 2. Public Rivers	BARRETT BROOK	Bethlehem	52	

Resource Type	Resource Name	Town	Terrain Visibility	Dot_ID (CIR's Only)
C.1 2. Public Rivers	BARRETT BROOK - UNNAMED BROOK	Bethlehem	235	
C.1 2. Public Rivers	BLACK BROOK - UNNAMED BROOK	Bethlehem	65	
C.1 2. Public Rivers	BLACK BROOK - UNNAMED BROOK	Bethlehem	63	
C.1 2. Public Rivers	FOWLER BROOK - UNNAMED BROOK	Bethlehem	24	
C.1 2. Public Rivers	GALE R - BEAVER BRK - SOUTH BR GALE R - NORTH BR GA	Bethlehem	35	
C.1 2. Public Rivers	GALE RIVER - WISEMAN BROOK	Bethlehem	57	
C.1 2. Public Rivers	HAYSTACK BROOK - UNNAMED BROOK	Bethlehem	29	
C.1 2. Public Rivers	INDIAN BROOK - UNNAMED BROOK	Bethlehem	187	
C.1 2. Public Rivers	LITTLE RIVER - UNNAMED BROOK	Bethlehem	50	
C.1 2. Public Rivers	LITTLE RIVER - UNNAMED BROOK	Bethlehem	28	
C.1 2. Public Rivers	NORTH BRANCH GALE RIVER - LITTLETON RESERVOIR	Bethlehem	15	
C.1 2. Public Rivers	NORTH BRANCH GALE RIVER - UNNAMED BROOK	Bethlehem	43	
C.1 2. Public Rivers	PINETREE POWER FIRE POND DAM	Bethlehem	28	
C.1 2. Public Rivers	SOUTH BR GALE R - THOMPSON BRK - SCARFACE BRK - SP	Bethlehem	17	
C.1 2. Public Rivers	TUTTLE BROOK - UNNAMED BROOK	Bethlehem	96	
C.1 2. Public Rivers	UNNAMED BROOK	Bethlehem	153	
C.1 2. Public Rivers	UNNAMED BROOK	Bethlehem	105	
C.1 2. Public Rivers	UNNAMED BROOK	Bethlehem	104	
C.1 2. Public Rivers	UNNAMED BROOK	Bethlehem	100	
C.1 2. Public Rivers	UNNAMED BROOK	Bethlehem	94	
C.1 2. Public Rivers	UNNAMED BROOK	Bethlehem	88	
C.1 2. Public Rivers	UNNAMED BROOK	Bethlehem	85	
C.1 2. Public Rivers	UNNAMED BROOK	Bethlehem	85	
C.1 2. Public Rivers	UNNAMED BROOK	Bethlehem	71	
C.1 2. Public Rivers	UNNAMED BROOK	Bethlehem	70	
C.1 2. Public Rivers	UNNAMED BROOK	Bethlehem	69	
C.1 2. Public Rivers	UNNAMED BROOK	Bethlehem	63	
C.1 2. Public Rivers	UNNAMED BROOK	Bethlehem	62	
C.1 2. Public Rivers	UNNAMED BROOK	Bethlehem	62	
C.1 2. Public Rivers	UNNAMED BROOK	Bethlehem	55	
C.1 2. Public Rivers	UNNAMED BROOK	Bethlehem	50	
C.1 2. Public Rivers	UNNAMED BROOK	Bethlehem	45	
C.1 2. Public Rivers	UNNAMED BROOK	Bethlehem	43	
C.1 2. Public Rivers	UNNAMED BROOK	Bethlehem	40	
C.1 2. Public Rivers	UNNAMED BROOK	Bethlehem	37	
C.1 2. Public Rivers	UNNAMED BROOK	Bethlehem	34	
C.1 2. Public Rivers	UNNAMED BROOK	Bethlehem	32	
C.1 2. Public Rivers	UNNAMED BROOK	Bethlehem	32	
C.1 2. Public Rivers	UNNAMED BROOK	Bethlehem	30	
C.1 2. Public Rivers	UNNAMED BROOK	Bethlehem	28	
C.1 2. Public Rivers	UNNAMED BROOK	Bethlehem	21	
C.1 2. Public Rivers	UNNAMED BROOK	Bethlehem	21	
C.1 2. Public Rivers	UNNAMED BROOK	Bethlehem	20	
C.1 2. Public Rivers	UNNAMED BROOK	Bethlehem	20	

Resource Type	Resource Name	Town	Terrain Visibility	Dot_ID (CIR's Only)
C.1 2. Public Rivers	UNNAMED BROOK	Bethlehem	19	
C.1 2. Public Rivers	UNNAMED BROOK	Bethlehem	14	
C.1 2. Public Rivers	UNNAMED BROOK	Bethlehem	14	
C.1 2. Public Rivers	UNNAMED BROOK	Bethlehem	14	
C.1 2. Public Rivers	UNNAMED BROOK	Bethlehem	12	
C.1 2. Public Rivers	UNNAMED BROOK	Bethlehem	12	
C.1 2. Public Rivers	UNNAMED BROOK	Bethlehem	12	
C.1 2. Public Rivers	UNNAMED BROOK	Bethlehem	10	
C.1 2. Public Rivers	UNNAMED BROOK	Bethlehem	5	
C.1 2. Public Rivers	UNNAMED BROOK - BOG BROOK	Bethlehem	237	
C.1 2. Public Rivers	UNNAMED BROOK - FLOWING NORTH TO AMMONOOSUC R	Bethlehem	17	
C.1 2. Public Rivers	UNNAMED BROOK - HATCH BROOK	Bethlehem	86	
C.1 2. Public Rivers	UNNAMED POND	Bethlehem	34	
C.1 2. Public Rivers	ZEALAND RIVER - HALE BROOK - UNNAMED BROOK - MOUN	Bethlehem	9	
C.2 1. Scenic Drives - Public Roads	Agassiz St	Bethlehem	162	
C.2 1. Scenic Drives - Public Roads	Agassiz St	Bethlehem	157	
C.2 1. Scenic Drives - Public Roads	Agassiz St	Bethlehem	123	
C.2 1. Scenic Drives - Public Roads	Agassiz St	Bethlehem	122	
C.2 1. Scenic Drives - Public Roads	Agassiz St	Bethlehem	120	
C.2 1. Scenic Drives - Public Roads	Agassiz St	Bethlehem	119	
C.2 1. Scenic Drives - Public Roads	Agassiz St	Bethlehem	119	
C.2 1. Scenic Drives - Public Roads	Agassiz St	Bethlehem	118	
C.2 1. Scenic Drives - Public Roads	Agassiz St	Bethlehem	115	
C.2 1. Scenic Drives - Public Roads	Agassiz St	Bethlehem	114	
C.2 1. Scenic Drives - Public Roads	Alder Brook Rd	Bethlehem	74	
C.2 1. Scenic Drives - Public Roads	Alder Brook Rd	Bethlehem	64	
C.2 1. Scenic Drives - Public Roads	Alpenhof Rd	Bethlehem	124	
C.2 1. Scenic Drives - Public Roads	Ammo Ranger Sta	Bethlehem	15	
C.2 1. Scenic Drives - Public Roads	Arlington St	Bethlehem	150	
C.2 1. Scenic Drives - Public Roads	Beaver Brook Rec	Bethlehem	14	
C.2 1. Scenic Drives - Public Roads	Beaver Pond Rd	Bethlehem	1	
C.2 1. Scenic Drives - Public Roads	Beech Hill Rd	Bethlehem	35	
C.2 1. Scenic Drives - Public Roads	Beech Hill Rd	Bethlehem	17	
C.2 1. Scenic Drives - Public Roads	Beech Hill Rd	Bethlehem	1	
C.2 1. Scenic Drives - Public Roads	Belabachi Rd	Bethlehem	13	
C.2 1. Scenic Drives - Public Roads	Berkley St	Bethlehem	203	
C.2 1. Scenic Drives - Public Roads	Blandin St	Bethlehem	130	
C.2 1. Scenic Drives - Public Roads	Blaney Rd	Bethlehem	81	
C.2 1. Scenic Drives - Public Roads	Brook Rd	Bethlehem	60	
C.2 1. Scenic Drives - Public Roads	Brook Rd	Bethlehem	23	
C.2 1. Scenic Drives - Public Roads	Brook Rd	Bethlehem	17	
C.2 1. Scenic Drives - Public Roads	Brook Rd	Bethlehem	15	
C.2 1. Scenic Drives - Public Roads	Brook Rd	Bethlehem	1	
C.2 1. Scenic Drives - Public Roads	Cedar Dr	Bethlehem	60	

Resource Type	Resource Name	Town	Terrain Visibility	Dot_ID (CIR's Only)
C.2 1. Scenic Drives - Public Roads	Cedar Dr	Bethlehem	59	
C.2 1. Scenic Drives - Public Roads	Cemetery St	Bethlehem	104	
C.2 1. Scenic Drives - Public Roads	Cherry Valley Rd	Bethlehem	125	
C.2 1. Scenic Drives - Public Roads	Cherry Valley Rd	Bethlehem	74	
C.2 1. Scenic Drives - Public Roads	Cherry Valley Rd	Bethlehem	70	
C.2 1. Scenic Drives - Public Roads	Cherry Valley Rd	Bethlehem	50	
C.2 1. Scenic Drives - Public Roads	Church St	Bethlehem	113	
C.2 1. Scenic Drives - Public Roads	Cleos Way	Bethlehem	73	
C.2 1. Scenic Drives - Public Roads	Cleos Way	Bethlehem	30	
C.2 1. Scenic Drives - Public Roads	Congress St	Bethlehem	128	
C.2 1. Scenic Drives - Public Roads	Congress St	Bethlehem	124	
C.2 1. Scenic Drives - Public Roads	Corey Rd	Bethlehem	136	
C.2 1. Scenic Drives - Public Roads	Cottage St	Bethlehem	132	
C.2 1. Scenic Drives - Public Roads	Cottage St	Bethlehem	129	
C.2 1. Scenic Drives - Public Roads	Cross St	Bethlehem	126	
C.2 1. Scenic Drives - Public Roads	Cross St	Bethlehem	124	
C.2 1. Scenic Drives - Public Roads	Cyr Rd	Bethlehem	78	
C.2 1. Scenic Drives - Public Roads	Deer Run	Bethlehem	90	
C.2 1. Scenic Drives - Public Roads	Deer Run Rd	Bethlehem	93	
C.2 1. Scenic Drives - Public Roads	Dickenson Cir	Bethlehem	117	
C.2 1. Scenic Drives - Public Roads	Doris St	Bethlehem	120	
C.2 1. Scenic Drives - Public Roads	Drew St	Bethlehem	20	
C.2 1. Scenic Drives - Public Roads	Driveway A045	Bethlehem	2	
C.2 1. Scenic Drives - Public Roads	Driveway A310	Bethlehem	31	
C.2 1. Scenic Drives - Public Roads	Edelweiss Dr	Bethlehem	120	
C.2 1. Scenic Drives - Public Roads	Edelweiss Dr	Bethlehem	120	
C.2 1. Scenic Drives - Public Roads	Elm St	Bethlehem	113	
C.2 1. Scenic Drives - Public Roads	Emerson Cir	Bethlehem	117	
C.2 1. Scenic Drives - Public Roads	Evergreen Ln	Bethlehem	89	
C.2 1. Scenic Drives - Public Roads	Fairview Ave	Bethlehem	125	
C.2 1. Scenic Drives - Public Roads	Franconia Rd	Bethlehem	3	
C.2 1. Scenic Drives - Public Roads	Gale River	Bethlehem	3	
C.2 1. Scenic Drives - Public Roads	Gale River Loop	Bethlehem	23	
C.2 1. Scenic Drives - Public Roads	Garneau Rd	Bethlehem	30	
C.2 1. Scenic Drives - Public Roads	Glessner Rd	Bethlehem	93	
C.2 1. Scenic Drives - Public Roads	Glessner Rd	Bethlehem	84	
C.2 1. Scenic Drives - Public Roads	Guider Ln	Bethlehem	69	
C.2 1. Scenic Drives - Public Roads	Hancock Ln	Bethlehem	12	
C.2 1. Scenic Drives - Public Roads	Harrigan St	Bethlehem	120	
C.2 1. Scenic Drives - Public Roads	Harrigan St	Bethlehem	120	
C.2 1. Scenic Drives - Public Roads	Haystack Rd	Bethlehem	7	
C.2 1. Scenic Drives - Public Roads	Hazen Rd	Bethlehem	55	
C.2 1. Scenic Drives - Public Roads	Hazen Rd	Bethlehem	41	
C.2 1. Scenic Drives - Public Roads	Hazen Rd	Bethlehem	41	

Resource Type	Resource Name	Town	Terrain Visibility	Dot_ID (CIR's Only)
C.2 1. Scenic Drives - Public Roads	Hedgerose Ln	Bethlehem	125	
C.2 1. Scenic Drives - Public Roads	Huntoon Ln	Bethlehem	127	
C.2 1. Scenic Drives - Public Roads	I93 Crossover	Bethlehem	59	
C.2 1. Scenic Drives - Public Roads	I-93 EB Exit 40 Slip ramp (US 302)	Bethlehem	67	
C.2 1. Scenic Drives - Public Roads	I-93 NB Exit 40 Off ramp (US 302)	Bethlehem	70	
C.2 1. Scenic Drives - Public Roads	I-93 NB Exit 40 Off ramp (US 302)	Bethlehem	57	
C.2 1. Scenic Drives - Public Roads	I-93 NB Exit 40 On ramp (US 302)	Bethlehem	70	
C.2 1. Scenic Drives - Public Roads	I-93 SB Exit 40 Off ramp (US 302)	Bethlehem	73	
C.2 1. Scenic Drives - Public Roads	I-93 SB Exit 40 On ramp (US 302)	Bethlehem	58	
C.2 1. Scenic Drives - Public Roads	Interstate 93 N	Bethlehem	70	
C.2 1. Scenic Drives - Public Roads	Interstate 93 N	Bethlehem	64	
C.2 1. Scenic Drives - Public Roads	Interstate 93 N	Bethlehem	59	
C.2 1. Scenic Drives - Public Roads	Interstate 93 N	Bethlehem	2	
C.2 1. Scenic Drives - Public Roads	Interstate 93 N	Bethlehem	1	
C.2 1. Scenic Drives - Public Roads	Interstate 93 S	Bethlehem	67	
C.2 1. Scenic Drives - Public Roads	Interstate 93 S	Bethlehem	62	
C.2 1. Scenic Drives - Public Roads	Interstate 93 S	Bethlehem	60	
C.2 1. Scenic Drives - Public Roads	Interstate 93 S	Bethlehem	57	
C.2 1. Scenic Drives - Public Roads	Interstate 93 S	Bethlehem	5	
C.2 1. Scenic Drives - Public Roads	Ivie Ln	Bethlehem	132	
C.2 1. Scenic Drives - Public Roads	James St	Bethlehem	138	
C.2 1. Scenic Drives - Public Roads	James St	Bethlehem	135	
C.2 1. Scenic Drives - Public Roads	Jefferson St	Bethlehem	128	
C.2 1. Scenic Drives - Public Roads	Jefferson St	Bethlehem	125	
C.2 1. Scenic Drives - Public Roads	Johnson Ln	Bethlehem	10	
C.2 1. Scenic Drives - Public Roads	Katja Ln	Bethlehem	15	
C.2 1. Scenic Drives - Public Roads	Kimball Hill Rd	Bethlehem	163	
C.2 1. Scenic Drives - Public Roads	Lehan Rd	Bethlehem	51	
C.2 1. Scenic Drives - Public Roads	Lehan Rd	Bethlehem	25	
C.2 1. Scenic Drives - Public Roads	Lewis Hill Rd	Bethlehem	201	
C.2 1. Scenic Drives - Public Roads	Lewis Hill Rd	Bethlehem	167	
C.2 1. Scenic Drives - Public Roads	Lewis Hill Rd	Bethlehem	142	
C.2 1. Scenic Drives - Public Roads	Log Cabin Ln	Bethlehem	111	
C.2 1. Scenic Drives - Public Roads	Longfellow Dr	Bethlehem	127	
C.2 1. Scenic Drives - Public Roads	Longfellow Dr	Bethlehem	121	
C.2 1. Scenic Drives - Public Roads	Longfellow Dr	Bethlehem	120	
C.2 1. Scenic Drives - Public Roads	Longfellow Dr	Bethlehem	119	
C.2 1. Scenic Drives - Public Roads	Longfellow Dr	Bethlehem	117	
C.2 1. Scenic Drives - Public Roads	Longfellow Dr	Bethlehem	117	
C.2 1. Scenic Drives - Public Roads	Lyons Dr	Bethlehem	44	
C.2 1. Scenic Drives - Public Roads	Main St	Bethlehem	134	
C.2 1. Scenic Drives - Public Roads	Main St	Bethlehem	132	
C.2 1. Scenic Drives - Public Roads	Main St	Bethlehem	129	
C.2 1. Scenic Drives - Public Roads	Main St	Bethlehem	129	

Resource Type	Resource Name	Town	Terrain Visibility	Dot_ID (CIR's Only)
C.2 1. Scenic Drives - Public Roads	Main St	Bethlehem	129	
C.2 1. Scenic Drives - Public Roads	Main St	Bethlehem	128	
C.2 1. Scenic Drives - Public Roads	Main St	Bethlehem	125	
C.2 1. Scenic Drives - Public Roads	Main St	Bethlehem	120	
C.2 1. Scenic Drives - Public Roads	Main St	Bethlehem	119	
C.2 1. Scenic Drives - Public Roads	Main St	Bethlehem	118	
C.2 1. Scenic Drives - Public Roads	Main St	Bethlehem	115	
C.2 1. Scenic Drives - Public Roads	Main St	Bethlehem	115	
C.2 1. Scenic Drives - Public Roads	Main St	Bethlehem	114	
C.2 1. Scenic Drives - Public Roads	Main St	Bethlehem	113	
C.2 1. Scenic Drives - Public Roads	Main St	Bethlehem	113	
C.2 1. Scenic Drives - Public Roads	Main St	Bethlehem	113	
C.2 1. Scenic Drives - Public Roads	Main St	Bethlehem	113	
C.2 1. Scenic Drives - Public Roads	Main St	Bethlehem	112	
C.2 1. Scenic Drives - Public Roads	Main St	Bethlehem	111	
C.2 1. Scenic Drives - Public Roads	Main St	Bethlehem	93	
C.2 1. Scenic Drives - Public Roads	Main St	Bethlehem	89	
C.2 1. Scenic Drives - Public Roads	Main St	Bethlehem	89	
C.2 1. Scenic Drives - Public Roads	Main St	Bethlehem	80	
C.2 1. Scenic Drives - Public Roads	Main St	Bethlehem	73	
C.2 1. Scenic Drives - Public Roads	Main St	Bethlehem	71	
C.2 1. Scenic Drives - Public Roads	Main St	Bethlehem	68	
C.2 1. Scenic Drives - Public Roads	Main St	Bethlehem	67	
C.2 1. Scenic Drives - Public Roads	Main St	Bethlehem	64	
C.2 1. Scenic Drives - Public Roads	Main St	Bethlehem	62	
C.2 1. Scenic Drives - Public Roads	Main St	Bethlehem	62	
C.2 1. Scenic Drives - Public Roads	Main St	Bethlehem	60	
C.2 1. Scenic Drives - Public Roads	Main St	Bethlehem	54	
C.2 1. Scenic Drives - Public Roads	Main St	Bethlehem	50	
C.2 1. Scenic Drives - Public Roads	Main St	Bethlehem	39	
C.2 1. Scenic Drives - Public Roads	Main St	Bethlehem	15	
C.2 1. Scenic Drives - Public Roads	Main St	Bethlehem	11	
C.2 1. Scenic Drives - Public Roads	Main St	Bethlehem	9	
C.2 1. Scenic Drives - Public Roads	Main St	Bethlehem	7	
C.2 1. Scenic Drives - Public Roads	Main St	Bethlehem	3	
C.2 1. Scenic Drives - Public Roads	Maple St	Bethlehem	144	
C.2 1. Scenic Drives - Public Roads	Maple St	Bethlehem	143	
C.2 1. Scenic Drives - Public Roads	Maple St	Bethlehem	111	
C.2 1. Scenic Drives - Public Roads	Maple St	Bethlehem	110	
C.2 1. Scenic Drives - Public Roads	Maple St	Bethlehem	105	
C.2 1. Scenic Drives - Public Roads	Maple St	Bethlehem	101	
C.2 1. Scenic Drives - Public Roads	Maple St	Bethlehem	98	
C.2 1. Scenic Drives - Public Roads	Maple St	Bethlehem	34	
C.2 1. Scenic Drives - Public Roads	Maple St	Bethlehem	34	

Resource Type	Resource Name	Town	Terrain Visibility	Dot_ID (CIR's Only)
C.2 1. Scenic Drives - Public Roads	Maple St	Bethlehem	15	
C.2 1. Scenic Drives - Public Roads	Maplewood Hill Rd	Bethlehem	89	
C.2 1. Scenic Drives - Public Roads	Mccrea Rd	Bethlehem	21	
C.2 1. Scenic Drives - Public Roads	Meadow St	Bethlehem	129	
C.2 1. Scenic Drives - Public Roads	Meadow St	Bethlehem	128	
C.2 1. Scenic Drives - Public Roads	Melody Ln	Bethlehem	46	
C.2 1. Scenic Drives - Public Roads	Millers Run	Bethlehem	82	
C.2 1. Scenic Drives - Public Roads	Moose Trl	Bethlehem	1	
C.2 1. Scenic Drives - Public Roads	Mountain View Ln	Bethlehem	177	
C.2 1. Scenic Drives - Public Roads	Mt. Agassiz Rd	Bethlehem	160	
C.2 1. Scenic Drives - Public Roads	Muchmore Rd	Bethlehem	10	
C.2 1. Scenic Drives - Public Roads	Muchmore Rd	Bethlehem	1	
C.2 1. Scenic Drives - Public Roads	N Gale Rd	Bethlehem	35	
C.2 1. Scenic Drives - Public Roads	No Name	Bethlehem	281	
C.2 1. Scenic Drives - Public Roads	No Name	Bethlehem	121	
C.2 1. Scenic Drives - Public Roads	No Name	Bethlehem	119	
C.2 1. Scenic Drives - Public Roads	No Name	Bethlehem	118	
C.2 1. Scenic Drives - Public Roads	No Name	Bethlehem	105	
C.2 1. Scenic Drives - Public Roads	No Name	Bethlehem	90	
C.2 1. Scenic Drives - Public Roads	No Name	Bethlehem	77	
C.2 1. Scenic Drives - Public Roads	No Name	Bethlehem	60	
C.2 1. Scenic Drives - Public Roads	No Name	Bethlehem	13	
C.2 1. Scenic Drives - Public Roads	No Name	Bethlehem	13	
C.2 1. Scenic Drives - Public Roads	No Name	Bethlehem	7	
C.2 1. Scenic Drives - Public Roads	No Name	Bethlehem	5	
C.2 1. Scenic Drives - Public Roads	North Gale Rd	Bethlehem	20	
C.2 1. Scenic Drives - Public Roads	Noyes St	Bethlehem	133	
C.2 1. Scenic Drives - Public Roads	Noyes St	Bethlehem	132	
C.2 1. Scenic Drives - Public Roads	Oak Ridge Rd	Bethlehem	98	
C.2 1. Scenic Drives - Public Roads	Old Franconia Rd	Bethlehem	44	
C.2 1. Scenic Drives - Public Roads	Old Franconia Rd	Bethlehem	3	
C.2 1. Scenic Drives - Public Roads	Otter Pond Rd	Bethlehem	37	
C.2 1. Scenic Drives - Public Roads	Ox Bow Dr	Bethlehem	29	
C.2 1. Scenic Drives - Public Roads	Oxbow Dr	Bethlehem	74	
C.2 1. Scenic Drives - Public Roads	Park Ave	Bethlehem	115	
C.2 1. Scenic Drives - Public Roads	Park Ave	Bethlehem	94	
C.2 1. Scenic Drives - Public Roads	Parker Rd	Bethlehem	82	
C.2 1. Scenic Drives - Public Roads	Pine St	Bethlehem	88	
C.2 1. Scenic Drives - Public Roads	Pine St	Bethlehem	77	
C.2 1. Scenic Drives - Public Roads	Pine Valley Rd	Bethlehem	36	
C.2 1. Scenic Drives - Public Roads	Pinewood Ave	Bethlehem	136	
C.2 1. Scenic Drives - Public Roads	Pleasant St	Bethlehem	107	
C.2 1. Scenic Drives - Public Roads	Pond View Dr	Bethlehem	38	
C.2 1. Scenic Drives - Public Roads	Pond View Dr	Bethlehem	36	

Resource Type	Resource Name	Town	Terrain Visibility	Dot_ID (CIR's Only)
C.2 1. Scenic Drives - Public Roads	Profile Rd	Bethlehem	61	
C.2 1. Scenic Drives - Public Roads	Prospect St	Bethlehem	116	
C.2 1. Scenic Drives - Public Roads	Prospect St	Bethlehem	55	
C.2 1. Scenic Drives - Public Roads	Prospect St	Bethlehem	52	
C.2 1. Scenic Drives - Public Roads	Prospect St	Bethlehem	30	
C.2 1. Scenic Drives - Public Roads	Prospect St	Bethlehem	23	
C.2 1. Scenic Drives - Public Roads	Railroad St	Bethlehem	45	
C.2 1. Scenic Drives - Public Roads	Railroad St	Bethlehem	45	
C.2 1. Scenic Drives - Public Roads	Ranch Rd	Bethlehem	45	
C.2 1. Scenic Drives - Public Roads	Reardon Rd	Bethlehem	18	
C.2 1. Scenic Drives - Public Roads	Ridge Rd	Bethlehem	75	
C.2 1. Scenic Drives - Public Roads	Ridgewood Ln	Bethlehem	83	
C.2 1. Scenic Drives - Public Roads	River Rd	Bethlehem	37	
C.2 1. Scenic Drives - Public Roads	River Rd	Bethlehem	8	
C.2 1. Scenic Drives - Public Roads	River Rd	Bethlehem	3	
C.2 1. Scenic Drives - Public Roads	River Rd	Bethlehem	1	
C.2 1. Scenic Drives - Public Roads	Rocks Edge Rd	Bethlehem	67	
C.2 1. Scenic Drives - Public Roads	Rocks Edge Rd	Bethlehem	64	
C.2 1. Scenic Drives - Public Roads	Route 3 S	Bethlehem	15	
C.2 1. Scenic Drives - Public Roads	Route 3 S	Bethlehem	9	
C.2 1. Scenic Drives - Public Roads	Route 3 S	Bethlehem	9	
C.2 1. Scenic Drives - Public Roads	Route 3 S	Bethlehem	3	
C.2 1. Scenic Drives - Public Roads	Route 3 S	Bethlehem	3	
C.2 1. Scenic Drives - Public Roads	Sawmill Rd	Bethlehem	38	
C.2 1. Scenic Drives - Public Roads	South Rd	Bethlehem	144	
C.2 1. Scenic Drives - Public Roads	South Rd	Bethlehem	123	
C.2 1. Scenic Drives - Public Roads	Spruce Rd	Bethlehem	58	
C.2 1. Scenic Drives - Public Roads	Strawberry Hill Rd	Bethlehem	162	
C.2 1. Scenic Drives - Public Roads	Swazey Ln	Bethlehem	75	
C.2 1. Scenic Drives - Public Roads	Tamarack Rd	Bethlehem	169	
C.2 1. Scenic Drives - Public Roads	Thoreau Cir	Bethlehem	119	
C.2 1. Scenic Drives - Public Roads	Thoreau Cir	Bethlehem	118	
C.2 1. Scenic Drives - Public Roads	Thoreau Cir	Bethlehem	118	
C.2 1. Scenic Drives - Public Roads	Thorn Hill Rd	Bethlehem	56	
C.2 1. Scenic Drives - Public Roads	Tip Top Rd	Bethlehem	56	
C.2 1. Scenic Drives - Public Roads	Trudeau Rd	Bethlehem	15	
C.2 1. Scenic Drives - Public Roads	Trudeau Rd	Bethlehem	14	
C.2 1. Scenic Drives - Public Roads	Trudeau Rd	Bethlehem	14	
C.2 1. Scenic Drives - Public Roads	Trudeau Rd	Bethlehem	11	
C.2 1. Scenic Drives - Public Roads	Turner St	Bethlehem	135	
C.2 1. Scenic Drives - Public Roads	Turner St	Bethlehem	131	
C.2 1. Scenic Drives - Public Roads	Turner St	Bethlehem	129	
C.2 1. Scenic Drives - Public Roads	Valley View Rd	Bethlehem	48	
C.2 1. Scenic Drives - Public Roads	West Farm Rd	Bethlehem	138	

Resource Type	Resource Name	Town	Terrain Visibility	Dot_ID (CIR's Only)
C.2 1. Scenic Drives - Public Roads	West Farm Rd	Bethlehem	3	
C.2 1. Scenic Drives - Public Roads	West Farm Rd	Bethlehem	2	
C.2 1. Scenic Drives - Public Roads	West Forest Lake Rd	Bethlehem	68	
C.2 1. Scenic Drives - Public Roads	White Rd	Bethlehem	17	
C.2 1. Scenic Drives - Public Roads	Whitefield Rd	Bethlehem	88	
C.2 1. Scenic Drives - Public Roads	Whitefield Rd	Bethlehem	87	
C.2 1. Scenic Drives - Public Roads	Whitefield Rd	Bethlehem	74	
C.2 1. Scenic Drives - Public Roads	Whitefield Rd	Bethlehem	68	
C.2 1. Scenic Drives - Public Roads	Whitefield Rd	Bethlehem	38	
C.2 1. Scenic Drives - Public Roads	Whitefield Rd	Bethlehem	37	
C.2 1. Scenic Drives - Public Roads	Whitefield Rd	Bethlehem	36	
C.2 1. Scenic Drives - Public Roads	Whitefield Rd	Bethlehem	36	
C.2 1. Scenic Drives - Public Roads	Wilderness Rd	Bethlehem	4	
C.2 1. Scenic Drives - Public Roads	Wilson Heights Rd	Bethlehem	119	
C.2 1. Scenic Drives - Public Roads	Wing Rd	Bethlehem	36	
C.2 1. Scenic Drives - Public Roads	Wing Rd	Bethlehem	35	
C.2 1. Scenic Drives - Public Roads	Wing Rd	Bethlehem	32	
C.2 1. Scenic Drives - Public Roads	Wing Rd	Bethlehem	31	
C.2 1. Scenic Drives - Public Roads	Wing Rd	Bethlehem	8	
D.1 1. Recreation Trails	Gale River Trail	Bethlehem	37	
D.1 1. Recreation Trails	Gale River Trail	Bethlehem	35	
D.1 1. Recreation Trails	Gale River Trail	Bethlehem	29	
D.1 1. Recreation Trails	Garfield Trail	Bethlehem	18	
D.1 1. Recreation Trails	North Twin Trail	Bethlehem	11	
D.1 1. Recreation Trails	North Twin Trail	Bethlehem	5	
D.1 1. Recreation Trails	Strawberry Hill State Forest	Bethlehem	192	
D.1 1. Recreation Trails	Strawberry Hill State Forest	Bethlehem	188	
D.1 1. Recreation Trails	Strawberry Hill State Forest	Bethlehem	183	
D.1 1. Recreation Trails	Strawberry Hill State Forest	Bethlehem	179	
D.1 1. Recreation Trails	Strawberry Hill State Forest	Bethlehem	124	
D.1 1. Recreation Trails	Sugarloaf Trail	Bethlehem	141	
D.1 1. Recreation Trails	Sugarloaf Trail	Bethlehem	121	
D.1 1. Recreation Trails	WMNF	Bethlehem	36	
D.1 1. Recreation Trails	WMNF	Bethlehem	27	
D.1 1. Recreation Trails	WMNF	Bethlehem	23	
D.1 1. Recreation Trails	WMNF	Bethlehem	22	
D.1 1. Recreation Trails	WMNF	Bethlehem	18	
D.1 1. Recreation Trails	WMNF	Bethlehem	17	
D.1 1. Recreation Trails	WMNF	Bethlehem	13	
D.1 1. Recreation Trails	WMNF	Bethlehem	12	
D.1 1. Recreation Trails	WMNF	Bethlehem	12	
D.1 1. Recreation Trails	WMNF	Bethlehem	8	
D.1 1. Recreation Trails	WMNF	Bethlehem	5	
D.2 2. Recreation Inventory	Apple Hill Campground	Bethlehem	102	

Resource Type	Resource Name	Town	Terrain Visibility	Dot_ID (CIR's Only)
D.2 2. Recreation Inventory	Bethlehem Country Club	Bethlehem	113	
D.2 2. Recreation Inventory	Bethlehem Elementary School	Bethlehem	123	
D.2 2. Recreation Inventory	Bethlehem Swimming Pool	Bethlehem	108	
D.2 2. Recreation Inventory	Community Basketball Courts & Rink	Bethlehem	111	
D.2 2. Recreation Inventory	Elm Street Community Fields	Bethlehem	114	
D.2 2. Recreation Inventory	Maplewood Golf Club	Bethlehem	108	
D.2 2. Recreation Inventory	Snowy Mountain Campground	Bethlehem	33	
D.2 2. Recreation Inventory	Tennis Courts	Bethlehem	107	
D.2 2. Recreation Inventory	The White Mountain School	Bethlehem	131	
D.2 2. Recreation Inventory	Town Playground	Bethlehem	108	
E. 1. Listed Historic Resources	Burt--Cheney Farm	Bethlehem	75	
E. 1. Listed Historic Resources	Rocks Estate	Bethlehem	203	
E. 3. Potential Historic Resources	1 1/2 story house, c.1901 with additions/alterations. Original app	Bethlehem	25	
E. 3. Potential Historic Resources	1 1/2 story house, tax card date c.1962	Bethlehem	17	
E. 3. Potential Historic Resources	1267 Cherry Valley Road	Bethlehem	63	
E. 3. Potential Historic Resources	19th century farmhouse c.1800, with hotel additions c.1900 and a	Bethlehem	14	
E. 3. Potential Historic Resources	25 Hazen Road	Bethlehem	27	
E. 3. Potential Historic Resources	791 Cherry Valley Road	Bethlehem	45	
E. 3. Potential Historic Resources	905 Main Street/US 302	Bethlehem	86	
E. 3. Potential Historic Resources	abandoned c.1875 1 1/2 story house, wing with gable dormer, wo	Bethlehem	57	
E. 3. Potential Historic Resources	Baker Brook Cabins and Motor Inn Area	Bethlehem	23	
E. 3. Potential Historic Resources	BethlehemCountry Club	Bethlehem	65	
E. 3. Potential Historic Resources	Brookside Farm	Bethlehem	60	
E. 3. Potential Historic Resources	c.1800 house, outbuildings on 39.53 acre parcel, set back from m	Bethlehem	28	
E. 3. Potential Historic Resources	c.1820 Cape with gable dormer, lost integrity due to new siding a	Bethlehem	81	
E. 3. Potential Historic Resources	c.1850 wide gable front house with hip roofed wings	Bethlehem	89	
E. 3. Potential Historic Resources	c.1860 1 1/2 story house with gable dormer, wings, historic barns	Bethlehem	11	
E. 3. Potential Historic Resources	c.1870 1 1/2 story sidehall house and small barn. No integrity - ex	Bethlehem	26	
E. 3. Potential Historic Resources	c.1870 house on semi-private road, on 1.84 acres	Bethlehem	30	
E. 3. Potential Historic Resources	c.1875 house, set back from the road, surrounded by trees	Bethlehem	19	
E. 3. Potential Historic Resources	c.1880 farmhouse and summer boardinghouse owned by F.W. Be	Bethlehem	49	
E. 3. Potential Historic Resources	c.1890	Bethlehem	28	
E. 3. Potential Historic Resources	c.1890 cape with picture window, stone wall	Bethlehem	31	
E. 3. Potential Historic Resources	c.1890 house, wooded lot	Bethlehem	31	
E. 3. Potential Historic Resources	c.1900 1 1/2 story cottage, vacant, mid 20th century expanded m	Bethlehem	19	
E. 3. Potential Historic Resources	c.1900 1 1/2 story house with additions, lacks integrity	Bethlehem	2	
E. 3. Potential Historic Resources	c.1900 1 1/2 story house with Mansard roof, English barn, open y	Bethlehem	11	
E. 3. Potential Historic Resources	c.1900 barn retains some integrity, house not extant.Antique shop	Bethlehem	24	
E. 3. Potential Historic Resources	c.1900 gabled house with side porch on 0.6 acre	Bethlehem	37	
E. 3. Potential Historic Resources	c.1900 house on dead end road	Bethlehem	46	
E. 3. Potential Historic Resources	c.1900 house, wraparound porch, set back, sloping front lawn wit	Bethlehem	16	
E. 3. Potential Historic Resources	c.1905 house, shake shingles, new stone chimney, tree farm	Bethlehem	26	
E. 3. Potential Historic Resources	c.1912 house, gambrel roof, some loss of integrity. Late 20th cen	Bethlehem	55	
E. 3. Potential Historic Resources	c.1920 house set back on hill, view screened by trees	Bethlehem	115	

Resource Type	Resource Name	Town	Terrain Visibility	Dot_ID (CIR's Only)
E. 3. Potential Historic Resources	c.1927, house with gambrel roof, carriage barn, large property with	Bethlehem	74	
E. 3. Potential Historic Resources	c.1930	Bethlehem	23	
E. 3. Potential Historic Resources	c.1935 Dutch Colonial House. New siding, windows.Large attached	Bethlehem	24	
E. 3. Potential Historic Resources	c.1936, cabin court, picturesque cottages, highly significant collection	Bethlehem	34	
E. 3. Potential Historic Resources	c.1949 Cape on 3.6 acres	Bethlehem	104	
E. 3. Potential Historic Resources	c.1950 Cape on small lot south of Main Street. Substantially removed	Bethlehem	87	
E. 3. Potential Historic Resources	c.1950 residence, shingles, large 3-car 2-story garage	Bethlehem	26	
E. 3. Potential Historic Resources	c.1950 small houses expanded over time, no significance or integrity	Bethlehem	38	
E. 3. Potential Historic Resources	c.1952, motel and cabins	Bethlehem	51	
E. 3. Potential Historic Resources	c.1955 cottage with vertical siding, 6/6 windows	Bethlehem	36	
E. 3. Potential Historic Resources	c.1955 motel complex	Bethlehem	22	
E. 3. Potential Historic Resources	c.1955 Ranch remodeled and enlarged, late twentieth century garage	Bethlehem	90	
E. 3. Potential Historic Resources	c.1958 house in Bethlehem, parcel 404-32, property mostly in Little	Bethlehem	43	
E. 3. Potential Historic Resources	c.1958 Ranch on 1.9 acres	Bethlehem	68	
E. 3. Potential Historic Resources	c.1958 Ranch, shingles, chimneys, set back from the road, very close	Bethlehem	82	
E. 3. Potential Historic Resources	c.1960 house with additions on 0.55 acres. Unlikely to be National	Bethlehem	43	
E. 3. Potential Historic Resources	c.1960 Ranch-style house	Bethlehem	15	
E. 3. Potential Historic Resources	c.1960 residence on river. Wooded.	Bethlehem	29	
E. 3. Potential Historic Resources	c.1965, motel and cabins abandoned	Bethlehem	50	
E. 3. Potential Historic Resources	c.1966 residence, remodeled	Bethlehem	33	
E. 3. Potential Historic Resources	c.1968 house on wooded 4.5 acres, above Ammonoosuc River	Bethlehem	44	
E. 3. Potential Historic Resources	c.1968 Ranch with outbuildings, collection of antique signs in yard	Bethlehem	42	
E. 3. Potential Historic Resources	c.1968 side-facing Ranch with detached garage	Bethlehem	19	
E. 3. Potential Historic Resources	Catholic cemetery, established 1889, open hillside, views to the south	Bethlehem	22	
E. 3. Potential Historic Resources	early 20th century house, 1 1/2 story with enclosed front porch, garage	Bethlehem	14	
E. 3. Potential Historic Resources	early twentieth century 2-story house, modern storage units. Cabin	Bethlehem	6	
E. 3. Potential Historic Resources	former Bishop farm	Bethlehem	48	
E. 3. Potential Historic Resources	Gable front house, 1 1/2 story, shingles, shed dormer. 19th century	Bethlehem	31	
E. 3. Potential Historic Resources	Group of approximately sixteen dwellings and seasonal homes built	Bethlehem	82	
E. 3. Potential Historic Resources	Late 19th century house, 1 1/2 story gable front, wraparound porch	Bethlehem	116	
E. 3. Potential Historic Resources	mid-20th century gas station	Bethlehem	91	
E. 3. Potential Historic Resources	Mid-nineteenth century large Greek Revival style house and group	Bethlehem	22	
E. 3. Potential Historic Resources	Residential area on Route 302, west edge of downtown Bethlehem	Bethlehem	35	
E. 3. Potential Historic Resources	Small barn, small field.	Bethlehem	20	
E. 3. Potential Historic Resources	The Rocks	Bethlehem	89	
E. 3. Potential Historic Resources	Warren through truss bridge built 1928, rehabilitated 2011.	Bethlehem	8	
F. 1. Community Center Areas	BETHLEHEM	Bethlehem	257	
A. 2. Designated Rivers	Contoocook River	Boscawen	190	
A. 2. Designated Rivers	Merrimack River	Boscawen	284	
B. 1. Conservation - Public Lands	Boscawen Town Forest	Boscawen	395	
B. 1. Conservation - Public Lands	Boscawen Town Lot	Boscawen	575	
B. 1. Conservation - Public Lands	Boscawen Town Lot	Boscawen	484	
B. 1. Conservation - Public Lands	Boscawen Town Lot	Boscawen	369	
B. 1. Conservation - Public Lands	Boscawen Town Park	Boscawen	346	

Resource Type	Resource Name	Town	Terrain Visibility	Dot_ID (CIR's Only)
B. 1. Conservation - Public Lands	Boscawen Town Park	Boscawen	346	
B. 1. Conservation - Public Lands	Cabot	Boscawen	30	
B. 1. Conservation - Public Lands	Cabot (Taylor Lot) / Niebling	Boscawen	238	
B. 1. Conservation - Public Lands	Cabot Memorial Forest	Boscawen	73	
B. 1. Conservation - Public Lands	Cummings	Boscawen	162	
B. 1. Conservation - Public Lands	Hannah Dustin Historic Site	Boscawen	216	
B. 1. Conservation - Public Lands	Hannah Dustin Historic Site	Boscawen	182	
B. 1. Conservation - Public Lands	Hirst WMA	Boscawen	392	
B. 1. Conservation - Public Lands	Jones	Boscawen	346	
B. 1. Conservation - Public Lands	Merrimack County Farm	Boscawen	425	
B. 1. Conservation - Public Lands	Merrimack County Farm	Boscawen	267	
B. 1. Conservation - Public Lands	Merrimack County Farm	Boscawen	218	
B. 1. Conservation - Public Lands	Merrimack County Farm	Boscawen	109	
B. 1. Conservation - Public Lands	Merrimack River State Forest	Boscawen	374	
B. 1. Conservation - Public Lands	Merrimack River State Forest	Boscawen	348	
B. 1. Conservation - Public Lands	Miller Lots - Boscawen Town Forest	Boscawen	174	
B. 1. Conservation - Public Lands	Miller Lots - Boscawen Town Forest	Boscawen	167	
B. 1. Conservation - Public Lands	Miller Lots - Boscawen Town Forest	Boscawen	117	
B. 1. Conservation - Public Lands	Outdoor Education Area	Boscawen	516	
B. 1. Conservation - Public Lands	Penacook Boscawen Water Precinct	Boscawen	34	
B. 1. Conservation - Public Lands	Sanborn - Agric. Pres. Rest.	Boscawen	350	
B. 1. Conservation - Public Lands	Sanborn - Agric. Pres. Rest.	Boscawen	228	
B. 1. Conservation - Public Lands	Sanborn - Agric. Pres. Rest.	Boscawen	106	
B. 1. Conservation - Public Lands	State Forest Nursery	Boscawen	256	
B. 1. Conservation - Public Lands	Town Forest Lot	Boscawen	177	
B. 1. Conservation - Public Lands	Town of Boscawen Land	Boscawen	443	
B. 1. Conservation - Public Lands	Town of Boscawen Land	Boscawen	416	
B. 1. Conservation - Public Lands	Town of Boscawen Land	Boscawen	386	
B. 1. Conservation - Public Lands	Town of Boscawen Land	Boscawen	357	
B. 1. Conservation - Public Lands	Town of Boscawen Land	Boscawen	245	
B. 1. Conservation - Public Lands	Town of Boscawen Land	Boscawen	228	
B. 1. Conservation - Public Lands	Town of Boscawen Land	Boscawen	188	
B. 1. Conservation - Public Lands	Town of Boscawen Land	Boscawen	171	
B. 1. Conservation - Public Lands	Town of Boscawen Land	Boscawen	106	
B. 1. Conservation - Public Lands	Town of Boscawen Land	Boscawen	62	
B. 1. Conservation - Public Lands	Town of Boscawen Land	Boscawen	46	
B. 1. Conservation - Public Lands	Town of Boscawen Land	Boscawen	43	
B. 1. Conservation - Public Lands	Woodman Forest	Boscawen	14	
C.1 1. Great Ponds	CONTOOCCOOK RIVER - PENACOOK LOWER FALLS	Boscawen	158	
C.1 1. Great Ponds	FLAGHOLE POND	Boscawen	145	
C.1 1. Great Ponds	HIRST MARSH DAM	Boscawen	102	
C.1 1. Great Ponds	TANNERY BROOK	Boscawen	128	
C.1 1. Great Ponds	TANNERY BROOK	Boscawen	22	
C.1 1. Great Ponds	UNNAMED BROOK	Boscawen	146	

Resource Type	Resource Name	Town	Terrain Visibility	Dot_ID (CIR's Only)
C.1 1. Great Ponds	UNNAMED POND	Boscawen	288	
C.1 2. Public Rivers	CONTOOCOOK RIVER	Boscawen	39	
C.1 2. Public Rivers	CONTOOCOOK RIVER - LOWER FALLS DAM TO MERRIMACK	Boscawen	196	
C.1 2. Public Rivers	CONTOOCOOK RIVER - PENACOOK LOWER FALLS	Boscawen	135	
C.1 2. Public Rivers	DEER MEADOW BROOK - POND BROOK	Boscawen	18	
C.1 2. Public Rivers	FLAGHOLE POND	Boscawen	82	
C.1 2. Public Rivers	GLINES BROOK	Boscawen	187	
C.1 2. Public Rivers	GLINES BROOK - UNNAMED BROOK	Boscawen	186	
C.1 2. Public Rivers	HIRST MARSH DAM	Boscawen	85	
C.1 2. Public Rivers	MERRIMACK RIVER	Boscawen	284	
C.1 2. Public Rivers	MERRIMACK RIVER	Boscawen	160	
C.1 2. Public Rivers	MERRIMACK RIVER	Boscawen	131	
C.1 2. Public Rivers	MERRIMACK RIVER	Boscawen	77	
C.1 2. Public Rivers	STIRRUP IRON BROOK - ALLEN BROOK	Boscawen	117	
C.1 2. Public Rivers	TANNERY BROOK	Boscawen	111	
C.1 2. Public Rivers	TANNERY BROOK	Boscawen	104	
C.1 2. Public Rivers	TANNERY BROOK	Boscawen	96	
C.1 2. Public Rivers	TANNERY BROOK	Boscawen	4	
C.1 2. Public Rivers	TANNERY BROOK - COLD BROOK	Boscawen	339	
C.1 2. Public Rivers	UNNAMED BROOK	Boscawen	334	
C.1 2. Public Rivers	UNNAMED BROOK	Boscawen	265	
C.1 2. Public Rivers	UNNAMED BROOK	Boscawen	225	
C.1 2. Public Rivers	UNNAMED BROOK	Boscawen	142	
C.1 2. Public Rivers	UNNAMED BROOK	Boscawen	102	
C.1 2. Public Rivers	UNNAMED BROOK - FROM UNNAMED POND TO MERRIMACK	Boscawen	280	
C.1 2. Public Rivers	UNNAMED BROOK - TO WALKER POND FROM NORTHEAST	Boscawen	1	
C.1 2. Public Rivers	UNNAMED POND	Boscawen	282	
C.2 1. Scenic Drives - Public Roads	Acre Rd	Boscawen	391	
C.2 1. Scenic Drives - Public Roads	Academy St	Boscawen	450	
C.2 1. Scenic Drives - Public Roads	Academy St	Boscawen	444	
C.2 1. Scenic Drives - Public Roads	April Ave	Boscawen	437	
C.2 1. Scenic Drives - Public Roads	April Ave	Boscawen	416	
C.2 1. Scenic Drives - Public Roads	Bailey Dr	Boscawen	334	
C.2 1. Scenic Drives - Public Roads	Bailey Dr	Boscawen	308	
C.2 1. Scenic Drives - Public Roads	Bailey Dr	Boscawen	283	
C.2 1. Scenic Drives - Public Roads	Baker St	Boscawen	411	
C.2 1. Scenic Drives - Public Roads	Baker St	Boscawen	409	
C.2 1. Scenic Drives - Public Roads	Balsam Dr	Boscawen	358	
C.2 1. Scenic Drives - Public Roads	Barrett Ave	Boscawen	413	
C.2 1. Scenic Drives - Public Roads	Bean Hill Rd	Boscawen	99	
C.2 1. Scenic Drives - Public Roads	Berle Dr	Boscawen	368	
C.2 1. Scenic Drives - Public Roads	Berle Dr	Boscawen	362	
C.2 1. Scenic Drives - Public Roads	Berle Dr	Boscawen	347	
C.2 1. Scenic Drives - Public Roads	Berle Dr	Boscawen	303	

Resource Type	Resource Name	Town	Terrain Visibility	Dot_ID (CIR's Only)
C.2 1. Scenic Drives - Public Roads	Berle Dr	Boscawen	259	
C.2 1. Scenic Drives - Public Roads	Best Ave	Boscawen	224	
C.2 1. Scenic Drives - Public Roads	Bill Alice Ln	Boscawen	290	
C.2 1. Scenic Drives - Public Roads	Birch St	Boscawen	424	
C.2 1. Scenic Drives - Public Roads	Bluebird Ln	Boscawen	120	
C.2 1. Scenic Drives - Public Roads	Boscawen Park n Ride 525	Boscawen	338	
C.2 1. Scenic Drives - Public Roads	Boscawen Roundabout	Boscawen	303	
C.2 1. Scenic Drives - Public Roads	Boscawen Roundabout	Boscawen	291	
C.2 1. Scenic Drives - Public Roads	Boyce Ln	Boscawen	373	
C.2 1. Scenic Drives - Public Roads	Buxton Pl	Boscawen	256	
C.2 1. Scenic Drives - Public Roads	Cat Hole	Boscawen	412	
C.2 1. Scenic Drives - Public Roads	Cedar Dr	Boscawen	357	
C.2 1. Scenic Drives - Public Roads	Chadwick Hill Rd	Boscawen	26	
C.2 1. Scenic Drives - Public Roads	Chandler St	Boscawen	387	
C.2 1. Scenic Drives - Public Roads	Chandler St	Boscawen	377	
C.2 1. Scenic Drives - Public Roads	Chandler St	Boscawen	212	
C.2 1. Scenic Drives - Public Roads	Circle Dr	Boscawen	369	
C.2 1. Scenic Drives - Public Roads	Commercial St	Boscawen	203	
C.2 1. Scenic Drives - Public Roads	Corn Hill Rd	Boscawen	247	
C.2 1. Scenic Drives - Public Roads	Corn Hill Rd	Boscawen	242	
C.2 1. Scenic Drives - Public Roads	Corn Hill Rd	Boscawen	213	
C.2 1. Scenic Drives - Public Roads	Corn Hill Rd	Boscawen	142	
C.2 1. Scenic Drives - Public Roads	Corn Hill Rd	Boscawen	129	
C.2 1. Scenic Drives - Public Roads	Corn Hill Rd	Boscawen	120	
C.2 1. Scenic Drives - Public Roads	Cottage St	Boscawen	283	
C.2 1. Scenic Drives - Public Roads	Crescent St	Boscawen	80	
C.2 1. Scenic Drives - Public Roads	Crescent St	Boscawen	25	
C.2 1. Scenic Drives - Public Roads	Daniel Webster Hwy	Boscawen	374	
C.2 1. Scenic Drives - Public Roads	Daniel Webster Hwy	Boscawen	372	
C.2 1. Scenic Drives - Public Roads	Daniel Webster Hwy	Boscawen	372	
C.2 1. Scenic Drives - Public Roads	Daniel Webster Hwy	Boscawen	370	
C.2 1. Scenic Drives - Public Roads	Daniel Webster Hwy	Boscawen	365	
C.2 1. Scenic Drives - Public Roads	Daniel Webster Hwy	Boscawen	365	
C.2 1. Scenic Drives - Public Roads	Daniel Webster Hwy	Boscawen	359	
C.2 1. Scenic Drives - Public Roads	Daniel Webster Hwy	Boscawen	341	
C.2 1. Scenic Drives - Public Roads	Daniel Webster Hwy	Boscawen	340	
C.2 1. Scenic Drives - Public Roads	Daniel Webster Hwy	Boscawen	337	
C.2 1. Scenic Drives - Public Roads	Daniel Webster Hwy	Boscawen	329	
C.2 1. Scenic Drives - Public Roads	Daniel Webster Hwy	Boscawen	273	
C.2 1. Scenic Drives - Public Roads	Daniel Webster Hwy	Boscawen	267	
C.2 1. Scenic Drives - Public Roads	Daniel Webster Hwy	Boscawen	264	
C.2 1. Scenic Drives - Public Roads	Daniel Webster Hwy	Boscawen	253	
C.2 1. Scenic Drives - Public Roads	Daniel Webster Hwy	Boscawen	147	
C.2 1. Scenic Drives - Public Roads	Daniel Webster Hwy	Boscawen	61	

Resource Type	Resource Name	Town	Terrain Visibility	Dot_ID (CIR's Only)
C.2 1. Scenic Drives - Public Roads	Daniel Webster Hwy	Boscawen	47	
C.2 1. Scenic Drives - Public Roads	Daniel Webster Hwy	Boscawen	32	
C.2 1. Scenic Drives - Public Roads	Deer Run Rd	Boscawen	243	
C.2 1. Scenic Drives - Public Roads	Depot St	Boscawen	377	
C.2 1. Scenic Drives - Public Roads	Depot St	Boscawen	359	
C.2 1. Scenic Drives - Public Roads	Dove St	Boscawen	96	
C.2 1. Scenic Drives - Public Roads	Dove St	Boscawen	92	
C.2 1. Scenic Drives - Public Roads	Downs Way	Boscawen	374	
C.2 1. Scenic Drives - Public Roads	Driveway A032	Boscawen	266	
C.2 1. Scenic Drives - Public Roads	Duston Dr	Boscawen	357	
C.2 1. Scenic Drives - Public Roads	Duston Dr	Boscawen	311	
C.2 1. Scenic Drives - Public Roads	Eddy Dr	Boscawen	347	
C.2 1. Scenic Drives - Public Roads	Eel St	Boscawen	176	
C.2 1. Scenic Drives - Public Roads	Elizabeth Dr	Boscawen	394	
C.2 1. Scenic Drives - Public Roads	Elizabeth Dr	Boscawen	390	
C.2 1. Scenic Drives - Public Roads	Fairbanks Dr	Boscawen	279	
C.2 1. Scenic Drives - Public Roads	Fessenden Dr	Boscawen	367	
C.2 1. Scenic Drives - Public Roads	Fisher Ave	Boscawen	269	
C.2 1. Scenic Drives - Public Roads	Fisher Ave	Boscawen	252	
C.2 1. Scenic Drives - Public Roads	Folsom Dr	Boscawen	168	
C.2 1. Scenic Drives - Public Roads	Forest Ln	Boscawen	303	
C.2 1. Scenic Drives - Public Roads	Forest Ln	Boscawen	243	
C.2 1. Scenic Drives - Public Roads	Gage St	Boscawen	412	
C.2 1. Scenic Drives - Public Roads	Gage St	Boscawen	410	
C.2 1. Scenic Drives - Public Roads	Gage St	Boscawen	394	
C.2 1. Scenic Drives - Public Roads	Gage St	Boscawen	390	
C.2 1. Scenic Drives - Public Roads	Gage St	Boscawen	373	
C.2 1. Scenic Drives - Public Roads	Goodhue Rd	Boscawen	345	
C.2 1. Scenic Drives - Public Roads	Goodhue Rd	Boscawen	337	
C.2 1. Scenic Drives - Public Roads	Hardy Ln	Boscawen	130	
C.2 1. Scenic Drives - Public Roads	Harris Hill Rd	Boscawen	360	
C.2 1. Scenic Drives - Public Roads	High St	Boscawen	377	
C.2 1. Scenic Drives - Public Roads	High St	Boscawen	374	
C.2 1. Scenic Drives - Public Roads	High St	Boscawen	374	
C.2 1. Scenic Drives - Public Roads	High St	Boscawen	287	
C.2 1. Scenic Drives - Public Roads	High St	Boscawen	243	
C.2 1. Scenic Drives - Public Roads	High St	Boscawen	209	
C.2 1. Scenic Drives - Public Roads	High St	Boscawen	184	
C.2 1. Scenic Drives - Public Roads	High St	Boscawen	170	
C.2 1. Scenic Drives - Public Roads	High St	Boscawen	78	
C.2 1. Scenic Drives - Public Roads	High St	Boscawen	67	
C.2 1. Scenic Drives - Public Roads	High St	Boscawen	67	
C.2 1. Scenic Drives - Public Roads	High St	Boscawen	65	
C.2 1. Scenic Drives - Public Roads	High St	Boscawen	59	

Resource Type	Resource Name	Town	Terrain Visibility	Dot_ID (CIR's Only)
C.2 1. Scenic Drives - Public Roads	High St	Boscawen	41	
C.2 1. Scenic Drives - Public Roads	High St	Boscawen	38	
C.2 1. Scenic Drives - Public Roads	Hollins Ave	Boscawen	390	
C.2 1. Scenic Drives - Public Roads	Honey Dr	Boscawen	374	
C.2 1. Scenic Drives - Public Roads	Jackson St	Boscawen	454	
C.2 1. Scenic Drives - Public Roads	Jackson St	Boscawen	443	
C.2 1. Scenic Drives - Public Roads	Jackson St	Boscawen	421	
C.2 1. Scenic Drives - Public Roads	Johnson St	Boscawen	294	
C.2 1. Scenic Drives - Public Roads	Justin Dr	Boscawen	375	
C.2 1. Scenic Drives - Public Roads	Keneval Ave	Boscawen	188	
C.2 1. Scenic Drives - Public Roads	Keneval Ave	Boscawen	150	
C.2 1. Scenic Drives - Public Roads	Kesavan Dr	Boscawen	440	
C.2 1. Scenic Drives - Public Roads	King St	Boscawen	424	
C.2 1. Scenic Drives - Public Roads	King St	Boscawen	384	
C.2 1. Scenic Drives - Public Roads	King St	Boscawen	383	
C.2 1. Scenic Drives - Public Roads	King St	Boscawen	382	
C.2 1. Scenic Drives - Public Roads	King St	Boscawen	358	
C.2 1. Scenic Drives - Public Roads	King St	Boscawen	335	
C.2 1. Scenic Drives - Public Roads	King St	Boscawen	324	
C.2 1. Scenic Drives - Public Roads	King St	Boscawen	318	
C.2 1. Scenic Drives - Public Roads	King St	Boscawen	315	
C.2 1. Scenic Drives - Public Roads	King St	Boscawen	312	
C.2 1. Scenic Drives - Public Roads	King St	Boscawen	301	
C.2 1. Scenic Drives - Public Roads	King St	Boscawen	292	
C.2 1. Scenic Drives - Public Roads	King St	Boscawen	290	
C.2 1. Scenic Drives - Public Roads	Knowlton Rd	Boscawen	121	
C.2 1. Scenic Drives - Public Roads	Lawrence St	Boscawen	340	
C.2 1. Scenic Drives - Public Roads	Lew Alice Dr	Boscawen	419	
C.2 1. Scenic Drives - Public Roads	Lew Alice Dr	Boscawen	395	
C.2 1. Scenic Drives - Public Roads	Lew Alice Dr	Boscawen	224	
C.2 1. Scenic Drives - Public Roads	Lincoln St	Boscawen	425	
C.2 1. Scenic Drives - Public Roads	Lincoln Ter	Boscawen	67	
C.2 1. Scenic Drives - Public Roads	Long St	Boscawen	147	
C.2 1. Scenic Drives - Public Roads	MacCoy	Boscawen	135	
C.2 1. Scenic Drives - Public Roads	Maple Dr	Boscawen	363	
C.2 1. Scenic Drives - Public Roads	Maple Dr	Boscawen	358	
C.2 1. Scenic Drives - Public Roads	Maple Dr	Boscawen	354	
C.2 1. Scenic Drives - Public Roads	Maple Dr	Boscawen	353	
C.2 1. Scenic Drives - Public Roads	Marlboro Rd	Boscawen	152	
C.2 1. Scenic Drives - Public Roads	Marlboro Rd	Boscawen	124	
C.2 1. Scenic Drives - Public Roads	Martin Ave	Boscawen	421	
C.2 1. Scenic Drives - Public Roads	Merrill Corner Rd	Boscawen	70	
C.2 1. Scenic Drives - Public Roads	Merrill Corner Rd	Boscawen	57	
C.2 1. Scenic Drives - Public Roads	Morse Hill Rd	Boscawen	205	

Resource Type	Resource Name	Town	Terrain Visibility	Dot_ID (CIR's Only)
C.2 1. Scenic Drives - Public Roads	N Main St	Boscawen	457	
C.2 1. Scenic Drives - Public Roads	N Main St	Boscawen	432	
C.2 1. Scenic Drives - Public Roads	N Main St	Boscawen	431	
C.2 1. Scenic Drives - Public Roads	N Main St	Boscawen	429	
C.2 1. Scenic Drives - Public Roads	N Main St	Boscawen	404	
C.2 1. Scenic Drives - Public Roads	N Main St	Boscawen	388	
C.2 1. Scenic Drives - Public Roads	N Main St	Boscawen	381	
C.2 1. Scenic Drives - Public Roads	N Main St	Boscawen	376	
C.2 1. Scenic Drives - Public Roads	N Main St	Boscawen	337	
C.2 1. Scenic Drives - Public Roads	N Main St	Boscawen	324	
C.2 1. Scenic Drives - Public Roads	N Main St	Boscawen	322	
C.2 1. Scenic Drives - Public Roads	N Main St	Boscawen	319	
C.2 1. Scenic Drives - Public Roads	N Main St	Boscawen	302	
C.2 1. Scenic Drives - Public Roads	N Main St	Boscawen	275	
C.2 1. Scenic Drives - Public Roads	N Main St	Boscawen	236	
C.2 1. Scenic Drives - Public Roads	N Main St	Boscawen	221	
C.2 1. Scenic Drives - Public Roads	N Main St	Boscawen	199	
C.2 1. Scenic Drives - Public Roads	N Main St	Boscawen	183	
C.2 1. Scenic Drives - Public Roads	N Main St	Boscawen	155	
C.2 1. Scenic Drives - Public Roads	N Main St	Boscawen	117	
C.2 1. Scenic Drives - Public Roads	N Water St	Boscawen	127	
C.2 1. Scenic Drives - Public Roads	N Water St	Boscawen	125	
C.2 1. Scenic Drives - Public Roads	N Water St	Boscawen	104	
C.2 1. Scenic Drives - Public Roads	N Water St	Boscawen	99	
C.2 1. Scenic Drives - Public Roads	Newbury Rd	Boscawen	239	
C.2 1. Scenic Drives - Public Roads	Newbury Rd	Boscawen	224	
C.2 1. Scenic Drives - Public Roads	Newbury Rd	Boscawen	208	
C.2 1. Scenic Drives - Public Roads	No Name	Boscawen	444	
C.2 1. Scenic Drives - Public Roads	No Name	Boscawen	418	
C.2 1. Scenic Drives - Public Roads	No Name	Boscawen	392	
C.2 1. Scenic Drives - Public Roads	No Name	Boscawen	387	
C.2 1. Scenic Drives - Public Roads	No Name	Boscawen	366	
C.2 1. Scenic Drives - Public Roads	No Name	Boscawen	362	
C.2 1. Scenic Drives - Public Roads	No Name	Boscawen	360	
C.2 1. Scenic Drives - Public Roads	No Name	Boscawen	356	
C.2 1. Scenic Drives - Public Roads	No Name	Boscawen	338	
C.2 1. Scenic Drives - Public Roads	No Name	Boscawen	337	
C.2 1. Scenic Drives - Public Roads	No Name	Boscawen	330	
C.2 1. Scenic Drives - Public Roads	No Name	Boscawen	321	
C.2 1. Scenic Drives - Public Roads	No Name	Boscawen	318	
C.2 1. Scenic Drives - Public Roads	No Name	Boscawen	315	
C.2 1. Scenic Drives - Public Roads	No Name	Boscawen	315	
C.2 1. Scenic Drives - Public Roads	No Name	Boscawen	313	
C.2 1. Scenic Drives - Public Roads	No Name	Boscawen	282	