

TO: F&G/Nongame & Endangered Wildlife Program – Sandra Houghton, Kim Tuttle, Melissa Doperalski and Environmental Review Coordinator – Carol Henderson

COPIED TO: DES/AoT Program – Reviewer Bethann McCarthy, P.E.

FROM: Suzanne Fournier, Milford NH

RE: PROBLEM: Bad news for Little Brown Bats at Chinook Solar site – logging during spring, summer & fall in 2018/2019 time period.

Dear Ms. Houghton, Ms. Tuttle, Ms. Doperalski, and Ms. Henderson:

Way back in December 2017 F&G provided the important guidance to the Chinook Solar people to protect bats, including the endangered Little Brown Bat, to log in winter between the dates of November 1 and March 31. The Chinook Solar representatives agreed in writing to winter logging.

Unfortunately, records in the files of the Town of Fitzwilliam provide the following information about a great deal of actual or potential logging (total amount could be over 150 acres) that has occurred in 2018 and 2019 or was planned to occur in 2019 or 2020 -- outside of winter. Copies of the records are attached for your review.

LOT #12-50 (two records)

2018 Notice of Intent to Cut on Lot #12-50 on Fullam Hill Road (owned by Dave Rich)

Acreage of the lot --- 128 acres

Acreage of the cut --- 50 acres [expected]

Anticipated start date – **May 1, 2018**

2018 Report of Wood or Timber Cut for the cut on Lot #12-50

Exact acreage of the cut --- 87 acres

The cutting was complete as of August 3, 2018

Summary: Lot #12-50 had 87 acres cut between May 1, 2018 and August 3, 2018.

LOT #12-3 (3 records)

2018 Notice of Intent to Cut on Lot #12-3 (owned by Brian Damon)

Acreage of the lot --- 50 acres

Acreage of the cut -- - 25 acres [expected]

Anticipated start date --- **Summer/Fall 2018**

2018 Report of Wood or Timber Cut for the cut on Lot #12-3

Exact acreage of the cut --- 50 acres

The cutting was not complete as of the date of the report which was August 3, 2019.

Summary: Lot #12-3 is having between 25 and 50 acres cut during Summer/Fall 2018 and after.

2019 Notice of Intent to Cut on Lot #12-3

Acreage of the lot --- 50 acres

Acreage of the cut --- 10 acres

Anticipated start date --- **September 2019**

Summary: Lot #12-3 was anticipating having another 10 acres cut in September of 2019, in addition to the 25 or so cut in 2018.

LOT #12-29 (1 record plus the Wetlands Impact Map)

2019 Notice of Intent to Cut on Lot #12-29 (310 Rte 199E) (owned by John Fedier, Jr.)

Acreage of the lot --- 75 acres

Acreage of the cut --- 70 acres

Anticipated start date --- **June 10, 2019**

Summary: Lot #12-29 was anticipating cutting 70 acres in summer of 2019. In addition, Lot #12-29 has a Forestry Notification dated June 13, 2019 for which they describe wetlands impacts. Anecdotally, I heard from a source in Fitzwilliam that there was logging under wet conditions, so I wonder if the source may have been referring to Lot #12-29's work under the Forestry Notification.

The Google Earth image below is dated September 2019 and shows evidence of a recent large clear cut on the site of Chinook Solar.



Last night (February 20, 2020) at the Site Evaluation Committee's (SEC) meeting in Fitzwilliam, the Chinook Solar representative from NextEra told the SEC that his company was not in control of what the landowners are doing, but said that NextEra had sent a letter to the landowners about stopping the logging. No other details were provided.

My comments are these: Chinook Solar agreed since 2017 to conduct logging only in winter, but has since stood by as up to three landowners logged or plan to log their land outside of winter in 2018 and 2019 and beyond, with unknown harm to the bats, including the endangered Little Brown Bat.

Chinook Solar also has stated that there would be no wetlands impacts by the project; however, the Forestry Notification of Lot #12-29 reveals that there are wetlands impacts. I was informed by DES' Ryan Duquette that Chinook Solar will be required to file for a regular wetlands permit when the use changes from forestry to development of solar.

Additionally, NHB has identified both the Blanding's and Wood turtles who appear to not have been excluded from the dangerous logging areas, as can be done by use of exclusionary silt fencing, following eviction of the turtles.

Please investigate the harm that may have been caused to T&E bats (there's a "pre" study to compare against) and turtles and take necessary action to enforce protections for T&E under RSA 212-A. As for review of the AoT application from the perspective of no adverse impact to T&E or even not jeopardizing the species of bat, I think there is a lot to consider already as very negative against approval.

Thank you for your attention and consideration.

Sincerely,

Suzanne Fournier, Coordinator
Brox Environmental Citizens
9 Woodward Dr.
Milford, NH 03055-3122
(603) 673-7389

Houghton, Sandra

From: Houghton, Sandra
Sent: Thursday, December 14, 2017 8:15 AM
To: Henderson, Carol
Cc: Tuttle, Kim; Doperalski, Melissa
Subject: FW: Chinook Solar Project

Carol,

Little brown bats were detected at nearly all of the acoustic monitoring stations. My recommendation would be to confirm that tree removal will be in the winter (November 1-March 31) and where possible maintain forested corridors that connect suitable foraging habitat (wetlands/waterbodies). This may overlap with efforts to provide connectivity to the vernal pools as woodland seasonal pools are important foraging and water sources for the little brown bat.

Thank you,
Sandi

Sandra Houghton
Wildlife Diversity Biologist
Nongame and Endangered Wildlife Program
NH Fish and Game Department
11 Hazen Dr.
Concord, NH 03301
603-271-5679

From: [Valleau, Dana](#)
To: [Henderson, Carol](#)
Cc: [Barefoot, Heath](#); [Johnson, Isabel](#)
Subject: Chinook Solar wildlife protection measures
Date: Wednesday, September 4, 2019 10:10:00 AM
Attachments: [image001.png](#)

Hi Carol,

Thank you for your time discussing the Chinook Solar project last Tuesday, 8/27/2019. To help refresh your memory, the project is a proposed 30 megawatt solar electric generation project is located in Fitzwilliam, NH and it will be the subject of an application to the New Hampshire Site Evaluation Committee. Below is a summary of the key wildlife protection strategies and best management practices the Chinook Solar Project will implement based on correspondence and recommendations from meetings with the NHF&G in 2017 and 2018. We kindly request your review of, and concurrence with, the wildlife protection measures identified herein.

Fencing:

- The Project was designed to account for anticipated wildlife corridors through the Project area. Fencing for the solar panel arrays will be installed around discrete sections of the Project such that corridors for larger wildlife species will remain available.
- Fencing around the solar panel arrays will be a 7-foot tall chain link fence installed with an approximate 6-inch gap between the ground and the fence to allow smaller wildlife species to pass beneath the fence.
- The Project substation, about 2 acres in size, will be surrounded by a 7-foot tall chain link fence with no gap between the ground and the fence with an additional foot of barbed wire along the top of the fence for security purposes.

Protection for Bats:

- The Project design maintains forested corridors that connect potential foraging habitats (wetlands/waterbodies) for bats.
- Tree clearing for the Project will occur between November 1 and March 31 to avoid potential impacts to roosting bats during the summer season when they are active throughout the landscape.

Protection for Turtles:

- To help minimize the potential of turtles entering the Project area during construction, a perimeter silt fence will be installed around the entirety of the construction area as an exclusion barrier. The perimeter silt fence will be installed sometime following turtle hibernation and before emergence in the spring.
- Small ramps constructed of erosion control mix will be installed intermittently along the interior of the perimeter silt fence so that in the event that a turtle enters the construction area, it will be able to exit the exclusion area using one of the ramps.
- An environmental monitor (qualified biologist) will inspect the perimeter of the construction area prior to the start of construction each day to search for any turtles that may have entered the exclusion area and to inspect the condition of the perimeter silt fence. Any turtle found within the silt fence will be relocated outside of the construction area.
- Stormwater basins will be designed with sloped sides to provide for egress of turtles.
- Environmental training will be provided to all individuals working at the Project during

NEW HAMPSHIRE DEPARTMENT OF REVENUE ADMINISTRATION NOTICE OF INTENT TO CUT WOOD OR TIMBER

(Assigned by Municipality)

YR TOWN OP# 19-157-06-T

For Tax Year April 1, 19 to March 31, 20

PLEASE TYPE OR PRINT (If filling in form on-line; use TAB Key to move through fields)

1. Town/City of: FITZWILLIAM
2. Tax Map/Block/Lot or USFS Sale Name & Unit No. 12-29
3. Intent Type: Original [X] Supplemental []
4. Name of Access Road: 310 RTE 119E
5a. Acreage of Lot: 75 Acreage of Cut: 70
5b. Anticipated Start Date: 6-10-19

6. Type of ownership (check only one):
a. Owner of Land and Stumpage (Joint Tenants) [X]
b. Owner of Land and Stumpage (Tenants in Common) []
c. Previous owner retaining deeded timber rights []
d. Owner/Purchaser of stumpage & timber rights on public lands (Fed., State, municipal, etc.) or Utility Easements []

REPORT OF CUT / CERTIFICATE TO BE SENT TO:
OWNER [] OR LOGGER / FORESTER [X]
BY MAIL [] OR E-MAIL []

7. I/We hereby accept responsibility for reporting all timber cut within 60 days after the completion of the operation or by May 15, whichever comes first. I/We also assume responsibility for any yield tax which may be assessed. (If a corporation, an officer must sign.)

Attach a signature page for additional owners.
Signature: JOHN J. FERDIER JR. DATE: 4/20/19

SIGNATURE (in ink) OF OWNER(S) OR CORPORATE OFFICER(S) DATE SIGNED

310 RTE 119E
MAILING ADDRESS
FITZWILLIAM NH 03447
CITY OR TOWN STATE ZIPCODE
E-MAIL ADDRESS
HOME PHONE: 603 831 2949 CELL PHONE: 603 831 2949

FOR MUNICIPAL ASSESSING OFFICIALS ONLY

The Selectmen/Municipal Assessing Officials hereby certify that:
1. All owners of record have signed the Intent;
2. The land is not under the Current Use Unproductive category;
3. The form is complete and accurate; and

4. Any timber tax bond required has been received.
5. The tax collector will be notified within 30 days of receipt pursuant to RSA 79:10.
6. This form to be forwarded to DRA within 30 days.

SIGNATURE OF MUNICIPAL ASSESSING OFFICIAL DATE: 6/4/19
SIGNATURE OF MUNICIPAL ASSESSING OFFICIAL DATE: 4/4/19
SIGNATURE OF MUNICIPAL ASSESSING OFFICIAL DATE: 6/4/19

8. Description of Wood or Timber To Be Cut

Table with 2 columns: Species, Estimated Amount To Be Cut. Rows include White Pine (60 MBF), Hemlock (70 MBF), Red Pine (1 MBF), Spruce & Fir (50 MBF), Hard Maple (1 MBF), White Birch (1 MBF), Yellow Birch (1 MBF), Oak (10 MBF), Ash (1 MBF), Soft Maple (10 MBF), Beech/Pallet/Tie Logs (20 MBF), Other (Specify) (MBF), Pulpwood (Tons), Spruce & Fir (30), Hardwood & Aspen (300), Pine (100), Hemlock (300), Biomass Chips (3000), Miscellaneous, High Grade Spruce/Fir (0 Tons), Cordwood & Fuelwood (150 Cords).

9. Species and Amount of Wood or Timber For Personal Use or Exempt. See exemptions on back of form.

Table with 2 columns: Species, Amount.

10. By signing below, the Logger/Forester or person responsible for cutting hereby accepts responsibility for verifying the volumes of wood and timber to be reported by the owner, and certifies that they are familiar with RSA 227-J, the timber harvest laws.

Signature: Dale Paquette Jr. DATE: 6/4/19
PRINT CLEARLY OR TYPE NAME OF PERSON RESPONSIBLE FOR CUT
665 Paquette Dr.
MAILING ADDRESS
Sullivan NH 03445
CITY OR TOWN STATE ZIPCODE
PHONE NUMBER: 603-209-5525 E-MAIL ADDRESS: PANDSFEREWOOD@hotmail.com

John Fedier Wetlands Impact Map

Fitzwilliam, NH


75 acres +/-

55 acres +/- Wooded



NH Route 119 E

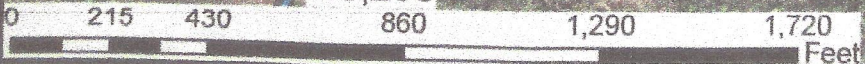
RECEIVED
JUN 13 2019
NHDES
LAND RESOURCES MANAGEMENT



P = Pole Farm
C = Carbury
L = Logging
--- = SKID TRAIL

WHITE LINES ARE CONTAINMENT LINES

1:5,298



NEW HAMPSHIRE DEPARTMENT OF REVENUE ADMINISTRATION
NOTICE OF INTENT TO CUT WOOD OR TIMBER

Report of Wood or Timber Cut
 to be filed by May 15, whichever
 occurs first, or termination of the
 operation
TIMBER CUT
 REVENUE ADMINISTRATION

TOWN 18 - 157 - 11 - T (Assigned by Municipality)
 OP#

For Tax Year April 1, _____ to March 31, _____

PLEASE TYPE OR PRINT (If filling in form on-line; use TAB Key to move through fields)

- City/Town of Fitzwilliam NH
- Tax Map No./Lot or USFS sale name & unit #: 12-3
- Intent Type: Original Supplemental
(Use mouse to click on Check Boxes) Original Operation # _____
- Name of road from which accessible: _____
- a. Acreage of Lot: 50 Acreage of cut: 25
- b. Anticipated start date: Summer / Fall 2018
- Type of ownership (check only one):
 - Owner of Land and Stumpage (Joint Tenants)
 - Owner of Land and Stumpage (Tenants in Common)
 - Previous owner retaining deeded timber rights
 - Owner/Purchaser of stumpage & timber rights on public lands (Fed., State, municipal, etc.) or Utility Easements

8. Description of Wood or Timber To Be Cut

Species	Estimated Amount To Be Cut	
White Pine	<u>50</u>	MBF
Hemlock	<u>5</u>	MBF
Red Pine		MBF
Spruce & Fir		MBF
Hard Maple		MBF
White Birch		MBF
Yellow Birch		MBF
Oak	<u>5</u>	MBF
Asht		MBF
Beech & Soft Maple		MBF
Pallet or Tie Logs	<u>25</u>	MBF
Other (Specify)		MBF
Pulpwood	Tons	Cords
Spruce & Fir		
Hardwood & Aspen		
Pine		
Hemlock		
Whole Tree Chips		
Miscellaneous		
High Grade Spruce/Fir		Tons
Cordwood & Fuelwood	<u>50</u>	Cords

REPORT OF CUT FORM / CERTIFICATE TO BE SENT TO:

OWNER OR BY MAIL OR
 LOGGER/FORESTER E-MAIL

7. I/We hereby accept responsibility for reporting all timber cut within 60 days after the completion of the operation or by May 15, whichever comes first. I/We also assume responsibility for any yield tax which may be assessed. (If a corporation, an officer must sign.)

Timber Tax Information is Available at www.revenue.nh.gov
 Questions?? Call (603) 230-5950

[Signature] 8/3/18
 SIGNATURE OF OWNER(S) OR CORPORATE OFFICER DATE

 SIGNATURE OF OWNER(S) OR CORPORATE OFFICER DATE

 PRINT CORPORATE OFFICER NAME AND TITLE DATE

JONAS Damon Realty 8/3/18
 PRINT OWNER(S) NAME

10 Damon Rd
 MAILING ADDRESS

Fitzwilliam NH 03447
 CITY/TOWN STATE ZIPCODE

603 585 3118 E-MAIL
 PHONE

9. Species and Amount of Wood or Timber For Personal Use or Exempt. See exemptions on back of form.

Species:	Amount:
----------	---------

10. By signing below, the Logger/Forester or person responsible for cutting hereby accepts responsibility for verifying the volumes of wood and timber to be reported by the owner. I have become familiar with RSA 227-J, the timber harvest laws.

[Signature] 8/3/18
 SIGNATURE OF PERSON RESPONSIBLE FOR CUTTING DATE

Brian Damon
 PRINT NAME

10 Damon Rd
 MAILING ADDRESS

Fitzwilliam NH 03447
 CITY/TOWN STATE ZIPCODE

603 585 3118 E-MAIL
 PHONE

FOR ASSESSING OFFICIALS ONLY

The Selectmen/Assessing Officials hereby certify that:

- All owners of record have signed the Intent;
- The land is not under the Current Use Unproductive category;
- The form is complete and accurate; and
- Any timber tax bond required has been received:
 \$ _____ Date _____

5. The tax collector will be notified within 30 days or receipt pursuant to RSA 79:10;

6. This form to be forwarded to DRA within 30 days.

[Signature] 8/6/18 [Signature] 8/6/18
 Signature (in ink) of Assessing Official Date Signature (in ink) of Assessing Official Date

[Signature] 8-6-18 _____
 Signature (in ink) of Assessing Official Date Signature (in ink) of Assessing Official Date

REPORT OF WOOD OR TIMBER CUT

RSA 79:11

See instructions on back of form

OPERATION # 18-157-11 T

For Tax Year April 1, 2018 to March 31, 2019

Mailing Address:

JONAS DAMON REALTY
BRIAN DAMON

10 DAMON ROAD
FITZWILLIAM

NH 03447

8. Description of Wood or Timber Cut

SPECIES	EXACT SCALE CUT USE INTERNATIONAL 1/4 RULE LOG SCALE MBF = (THOUSAND BOARD FEET)			
White Pine				
Hemlock				38.780
Red Pine				.
Spruce & Fir				.
Hard Maple				.
White Birch				.
Yellow Birch				.
Oak				.
Ash				.
Soft Maple				.
Beech/ Pallet/ Tie Logs				20.515
Others (Specify)				.
PULPWOOD		TONS		
Spruce & Fir				.
Hardwood & Aspen				.
Pine				.
Hemlock				.
Biomass Chips				.
MISCELLANEOUS:				
High Grade Spruce/Fir =TONS				.
Cordwood & Fuelwood =CORDS				47

1. City/Town of: FITZWILLIAM

2. Tax Map/Lot # or USFS sale name/unit #: 12-3

3. Exact Acreage of Cut: 50

4. Is the cutting complete? Yes No

5. If yes, date cutting was completed? _____

6. Names of ALL purchasers that the forest products were sold to:

NAME Damon Lumber Co.

NAME _____

NAME _____

NAME _____

7. I hereby report the wood or timber cut under penalty of perjury.
(If a corporation, an officer must sign)

SIGNATURE (IN INK) OF OWNER(S) OR CORPORATE OFFICER Brian Damon DATE 8/3/19

SIGNATURE (IN INK) OF OWNER(S) OR CORPORATE OFFICER _____ DATE _____

CORPORATE OFFICER NAME AND TITLE _____ DATE _____

PRINT OWNER(S) NAME - (Attach a signature page for additional owners.)
Brian Damon

MAILING ADDRESS 10 Damon Rd

CITY / TOWN Fitzwilliam STATE NH ZIP CODE 03447

TELE NO.: 603-585-3118

9. Species and Amount of Wood or Timber for Personal Use or Exempt. See exemptions on back of form.

Species:	Amount

10. Under penalty of perjury, I (the logger/forester or person responsible for cutting) declare that all information in Sections 6, 8, & 9 are true and correct.

SIGNATURE (IN INK) OF LOGGER/FORESTER RESPONSIBLE FOR CUTTING Brian Damon

DATE: 8/3/19

PENALTY: Pursuant to RSA 21-J:39, a person who fails to file a Report of Wood or Timber Cut with the proper assessing officials or fails to send copies to the Department of Revenue administration, in accordance with RSA 79:11, may be guilty of a misdemeanor.
DOOMAGE: If an owner neglects to file a report or willfully falsifies a report, the assessing officials shall assess dooamage which is two times what the tax would have been if the report has been properly filed. Refer to RSA 79:12 for the complete statute on dooamage.

NEW HAMPSHIRE DEPARTMENT OF REVENUE ADMINISTRATION
NOTICE OF INTENT TO CUT WOOD OR TIMBER

RSA 79:10
See instructions on back.

YR TOWN OP#
19-157-09-T

For Tax Year April 1, 20 19 to March 31, 20 20

PLEASE TYPE OR PRINT

- City/Town of Fitzwilliam
- Tax Map No./Lot or USFS sale name & unit #: 12-3
- Is this intent an: Original Supplemental Orig. Oper. # _____
- Name of road from which accessible: RT 12
- a Acreage of lot: 50 Acreage of cut: 10
b Anticipated start date: Sept.
- Type of ownership (check only one):
a Owner of Land and Stumpage.....
b Previous owner retaining deeded timber rights.....
c Owner/Purchaser of stumpage & timber rights on public lands (Fed., state, municipal, etc.) or Utility Easements.....

Report of Cut Form/Certificate to be sent to:

OWNER LOGGER/FORESTER

- I/We hereby accept responsibility for reporting all timber cut within 60 days after the completion of the operation or by May 15, whichever comes first. I/We also assume responsibility for any yield tax which may be assessed. (If a corporation, an officer must sign)

Timber Tax Information is Available at www.revenue.nh.gov
Questions?? Call (603) 271-2687

A Brian Damon 8-9-19
SIGNATURE OF OWNER(S) OR CORPORATE OFFICER DATE

B _____
SIGNATURE OF OWNER(S) OR CORPORATE OFFICER DATE

C _____
CORPORATE OFFICER NAME AND TITLE

Brian Damon - Damon Realty Co Inc
PRINT OWNER(S) NAME

10 Damon Rd
MAILING ADDRESS

Fitzwilliam NH 03447
CITY/TOWN STATE ZIP CODE

Tele. No.: (603) 585 3118

FOR ASSESSING OFFICIALS ONLY

- The selectmen/assessing officials hereby certify that:
- All owners of record have signed intent;
 - The land is not under the Current Use-unproductive category;
 - The form is complete and accurate; and
 - Any timber tax bond*required has been received.

Enter Amount of Timber Tax Bond Required and Date Posted:

\$ _____ Date _____

- The tax collector will be notified within 30 days of receipt per RSA 79:10;
- This form to be forwarded to DRA within 30 days.

8 Description Of Wood Or Timber To Be Cut

Species	Estimated Amount To Be Cut	
White Pine	30	MBF
Hemlock		MBF
Red Pine		MBF
Spruce & Fir		MBF
Hard Maple		MBF
White Birch		MBF
Yellow Birch		MBF
Oak	5	MBF
Ash		MBF
Beech & Soft Maple		MBF
Pallet or Tie Logs	20	MBF
Others (Specify)		MBF
Pulpwood:	Tons	or Cords
Spruce & Fir		
Hardwood & Aspen		
Pine		
Hemlock		
Whole Tree Chips		
Miscellaneous:		
Birch Bolts		Cords
Cordwood & Fuelwood	25	Cords

- Species and Amount of Wood or Timber For Personal Use or Exempt. See exemptions on back of form.

Species:	Amount:

- By signing below, the Logger/Forester or person responsible for cutting hereby accepts responsibility for verifying the volumes of wood and timber to be reported by the owner. I have become familiar with RSA 227-J, the timber harvest laws.

Brian Damon 8-9-19
SIGNATURE OF LOGGER/FORESTER OR PERSON RESPONSIBLE FOR CUTTING DATE

Brian Damon (603) 585 3118
PRINT NAME TELEPHONE

10 Damon Rd
MAILING ADDRESS

Fitzwilliam NH 03447
CITY/TOWN STATE ZIP CODE

[Signature] 8-21-19
Signature (in ink) of Assessing Official Date
[Signature] 8/20/19
Signature (in ink) of Assessing Official Date
Signature (in ink) of Assessing Official Date

NEW HAMPSHIRE DEPARTMENT OF REVENUE ADMINISTRATION
NOTICE OF INTENT TO CUT WOOD OR TIMBER

YR TOWN OP#
18 - 157 - 06 - T (Assigned by Municipality)

For Tax Year April 1, 18 to March 31, 19

PLEASE TYPE OR PRINT (If filling in form on-line; use TAB Key to move through fields)

- 1. City/Town of FITZWILLIAM
- 2. Tax Map No./Lot or USFS sale name & unit #: MAP 12 207 50
- 3. Intent Type: Original Supplemental
(Use mouse to click on Check Boxes) Original Operation #
- 4. Name of road from which accessible: FULLAM HILL ROAD
- 5. a. Acreage of Lot: 128 Acreage of cut: 50
b. Anticipated start date: 5-1-18
- 6. Type of ownership (check only one):
a. Owner of Land and Stumpage (Joint Tenants)
b. Owner of Land and Stumpage (Tenants in Common)
c. Previous owner retaining deeded timber rights
d. Owner/Purchaser of stumpage & timber rights on public lands (Fed., State, municipal, etc.) or Utility Easements

8. Description of Wood or Timber To Be Cut

Species	Estimated Amount To Be Cut	
White Pine	20000	MBF
Hemlock	20000	MBF
Red Pine		MBF
Spruce & Fir	20000	MBF
Hard Maple		MBF
White Birch	1000	MBF
Yellow Birch	1000	MBF
Oak	1000	MBF
Ash	1000	MBF
Beech & Soft Maple		MBF
Pallet or Tie Logs	10000	MBF
Other (Specify)		MBF
Pulpwood	Tons	Cords
Spruce & Fir		
Hardwood & Aspen		
Pine		
Hemlock	300	
Whole Tree Chips	1500	
Miscellaneous		
High Grade Spruce/Fir	Tons	
Cordwood & Fuelwood	100	Cords

REPORT OF CUT FORM / CERTIFICATE TO BE SENT TO:

OWNER OR BY MAIL OR
 LOGGER/FORESTER E-MAIL

7. I/We hereby accept responsibility for reporting all timber cut within 60 days after the completion of the operation or by May 15, whichever comes first. I/We also assume responsibility for any yield tax which may be assessed. (If a corporation, an officer must sign.)

Timber Tax Information is Available at www.revenue.nh.gov
Questions?? Call (603) 230-5950

[Signature] 04/27/18
SIGNATURE OF OWNER(S) OR CORPORATE OFFICER DATE

[Signature] 04/27/18
SIGNATURE OF OWNER(S) OR CORPORATE OFFICER DATE

PRINT CORPORATE OFFICER NAME AND TITLE DATE
DAVE RICH 5-1-18

PRINT OWNER(S) NAME
16 JACKSON ST

MAILING ADDRESS
AYER MASS 01432
CITY/TOWN STATE ZIPCODE
978-772-9390 E-MAIL
PHONE

9. Species and Amount of Wood or Timber For Personal Use or Exempt. See exemptions on back of form.

Species:	Amount:

10. By signing below, the Logger/Forester or person responsible for cutting hereby accepts responsibility for verifying the volumes of wood and timber to be reported by the owner. I have become familiar with RSA 227-J, the timber harvest laws.

Edward Van Blarcom 5-1-18
SIGNATURE OF PERSON RESPONSIBLE FOR CUTTING DATE

EDWARD VAN BLARCOM
PRINT NAME

113 HADLEY ROAD
MAILING ADDRESS

JAFFREY N.H. 03452
CITY/TOWN STATE ZIPCODE

603-381-6084
PHONE E-MAIL

FOR ASSESSING OFFICIALS ONLY

The Selectmen/Assessing Officials hereby certify that:


- All owners of record have signed the Intent;
- The land is not under the Current Use Unproductive category;
- The form is complete and accurate; and
- Any timber tax bond required has been received:
\$ _____ Date _____

5. The tax collector will be notified within 30 days or receipt pursuant to RSA 79:10;

6. This form to be forwarded to DRA within 30 days.

[Signature] 5/8/18 [Signature] 5.8.18 [Signature] 5/8/18
Signature (in ink) of Assessing Official Date Signature (in ink) of Assessing Official Date Signature (in ink) of Assessing Official Date

Signature (in ink) of Assessing Official Date Signature (in ink) of Assessing Official Date



REPORT OF WOOD OR TIMBER CUT

FSA 79:11

See instructions on back of form

OPERATION # 18-157-06 T

For Tax Year April 1, 2018 to March 31, 2019

Mailing Address:

EDWARD VANBLARCOM
113 HADLEY ROAD
JAFFREY NH 03452

1. City/Town of: FITZWILLIAM
2. Tax Map/Lot # or USFS sale name/unit #: M12 L50
3. Exact Acreage of Cut: 87
4. Is the cutting complete? Yes No
5. If yes, date cutting was completed? 8-3-18
6. Names of ALL purchasers that the forest products were sold to:

BLUE CHIP TRUCKING
NAME
HANCOCK LUMBER, IHP.
NAME
MONADNOCK TIMBER EXCHANGE
NAME
DAVE VANBLARCOM FIREWOOD
NAME

7. I hereby report the wood or timber cut under penalty of perjury.
(If a corporation, an officer must sign)

[Signature] 09/14/18
SIGNATURE (IN INK) OF OWNER(S) OR CORPORATE OFFICER DATE

SIGNATURE (IN INK) OF OWNER(S) OR CORPORATE OFFICER DATE

CORPORATE OFFICER NAME AND TITLE DATE

DAVE RICH
PRINT OWNER(S) NAME - (Attach a signature page for additional owners).

16 JACKSON ST.
MAILING ADDRESS

AYER MASS 01432
CITY/TOWN STATE ZIP CODE

TELE NO.: 978 772-9390

8. Description of Wood or Timber Cut

SPECIES	EXACT SCALE CUT USE INTERNATIONAL 1/4 RULE LOG SCALE			
	MBF = (THOUSAND BOARD FEET)			
White Pine			25.035	
Hemlock			2.705	
Red Pine			.	
Spruce & Fir			5.065	
Hard Maple			.	
White Birch			.90	
Yellow Birch			.830	
Oak			1.625	
Ash			.	
Soft Maple			1.450	
Beech/ Pallet/ Tie Logs			1.410	
Others (Specify)			.	
PULPWOOD		TONS		
Spruce & Fir			.	
Hardwood & Aspen			.	
Pine			.	
Hemlock			122.34	
Biomass Chips			961.33	
MISCELLANEOUS:				
High Grade Spruce/Fir =TONS			.	
Cordwood & Fuelwood =CORDS			115	

9. Species and Amount of Wood or Timber for Personal Use or Exempt. See exemptions on back of form.

Species:	Amount

10. Under penalty of perjury, I (the logger/forester or person responsible for cutting) declare that all information in Sections 6, 8, & 9 are true and correct.

Edward Van Blarcom
SIGNATURE (IN INK) OF LOGGER/FORESTER RESPONSIBLE FOR CUTTING

DATE: 9-12-18

PENALTY: Pursuant to RSA 21-J:39, a person who fails to file a Report of Wood or Timber Cut with the proper assessing officials or fails to send copies to the Department of Revenue administration, in accordance with RSA 79:11, may be guilty of a misdemeanor.

DOOMAGE: If an owner neglects to file a report or willfully falsifies a report, the assessing officials shall assess dooimage which is two times what the tax would have been if the report has been properly filed. Refer to RSA 79:12 for the complete statute on dooimage.