



TransAlta Corporation

T (403) 267-7110

Box 1900, Station "M"

www.transalta.com

110 - 12th Avenue SW

Calgary, Alberta

T2P 2M1

Gavin MacPhee

Specialist, Environment – Wind and Solar Operations

Direct Line: 780-887-0276

Email: gavin_macphee@transalta.com

September 7, 2021

Jonathan Evans, Chair
New Hampshire Site Evaluation Committee
21 South Fruit Street, Suite 10
Concord, NH
03301

Dear Mr. Evans:

RE: Docket No. 2021-02 - Antrim Wind Energy - Aviation Detection Lighting System (ADLS) Activity August, 2021

For your consideration; TransAlta has compiled a list of daily Antrim ADLS activity for the month of August, 2021.

We hope this information helps to clarify the recent activity and appreciate your patience as we work with our vendor to optimize the Antrim ADLS. If you have any further questions, please feel free to email myself and I will respond as quickly as possible.

Yours truly,

TRANSALTA CORPORATION

Gavin MacPhee
Specialist, Environmental – Wind and Solar Operations



TransAlta Corporation

Box 1900, Station "M"
110 - 12th Avenue SW
Calgary, Alberta
T2P 2M1

T (403) 267-7110
www.transalta.com

**Antrim Wind Energy – Aviation Detection Lighting System (ADLS) Daily Summary
August, 2021**



Full daily report

Daily report created at

2021/08/01 15:59:55 UTC

Current status



Locality Antrim
 Day / Night Day
 Mode Auto
 Latitude 43.074417
 Longitude -72.005597
 Sunset 00:12:00
 Sunrise 09:38:00

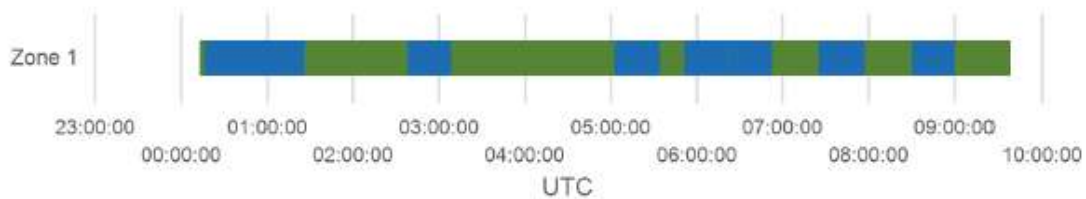
Timeframe

From: 2021/07/31 16:00:10 UTC
 To: 2021/08/01 15:59:40 UTC

| Mode | Timestamp |
|------|-----------|
|------|-----------|

Light control

 Lights deactivated
 Lights activated



Sunset 00:12:00 UTC

Sunrise 09:38:00 UTC

Percentage - Night, between sunset and sunrise

| Zone # | Lights activated | Lights deactivated |
|--------|------------------|--------------------|
| Zone 1 | 44.89 % | 55.11 % |

Daily report created at

2021/08/02 15:59:55 UTC

Current status



Locality Antrim
Day / Night Day
Mode Auto
Latitude 43.074417
Longitude -72.005597
Sunset 00:11:00
Sunrise 09:39:00

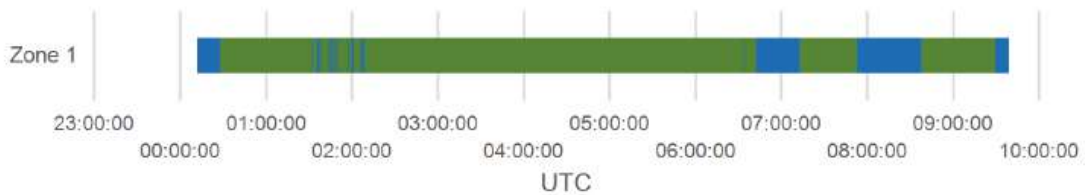
Timeframe

From: 2021/08/01 16:00:10 UTC
To: 2021/08/02 15:59:40 UTC

| Mode | Timestamp |
|------|-----------|
|------|-----------|

Light control

 Lights deactivated
 Lights activated



Sunset 00:11:00 UTC

Sunrise 09:39:00 UTC

Percentage - Night, between sunset and sunrise

| Zone # | Lights activated | Lights deactivated |
|--------|------------------|--------------------|
| Zone 1 | 19.68 % | 80.32 % |

Daily report created at

2021/08/03 15:59:55 UTC

Current status



Locality Antrim
Day / Night Day
Mode Auto
Latitude 43.074417
Longitude -72.005597
Sunset 00:10:00
Sunrise 09:40:00

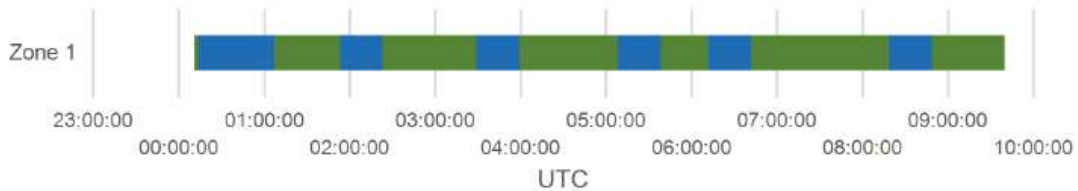
Timeframe

From: 2021/08/02 16:00:10 UTC
To: 2021/08/03 15:59:40 UTC

| Mode | Timestamp |
|------|-----------|
|------|-----------|

Light control

 Lights deactivated
 Lights activated



Sunset 00:10:00 UTC

Sunrise 09:40:00 UTC

Percentage - Night, between sunset and sunrise

| Zone # | Lights activated | Lights deactivated |
|--------|------------------|--------------------|
| Zone 1 | 36.06 % | 63.94 % |

Daily report created at

2021/08/04 15:59:55 UTC

Current status



Locality Antrim
Day / Night Day
Mode Auto
Latitude 43.074417
Longitude -72.005597
Sunset 00:08:00
Sunrise 09:41:00

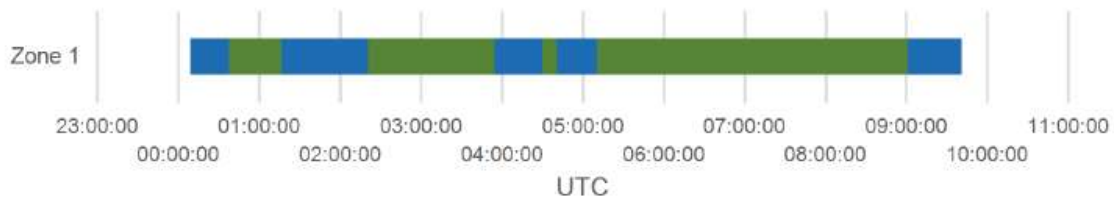
Timeframe

From: 2021/08/03 16:00:10 UTC
To: 2021/08/04 15:59:40 UTC

| Mode | Timestamp |
|------|-----------|
|------|-----------|

Light control

 Lights deactivated
 Lights activated



Sunset 00:08:00 UTC

Sunrise 09:41:00 UTC

Percentage - Night, between sunset and sunrise

| Zone # | Lights activated | Lights deactivated |
|--------|------------------|--------------------|
| Zone 1 | 34.63 % | 65.37 % |

Daily report created at

2021/08/05 15:59:55 UTC

Current status

Locality Antrim
Day / Night Day
Mode Auto
Latitude 43.074417
Longitude -72.005597
Sunset 00:07:00
Sunrise 09:42:00

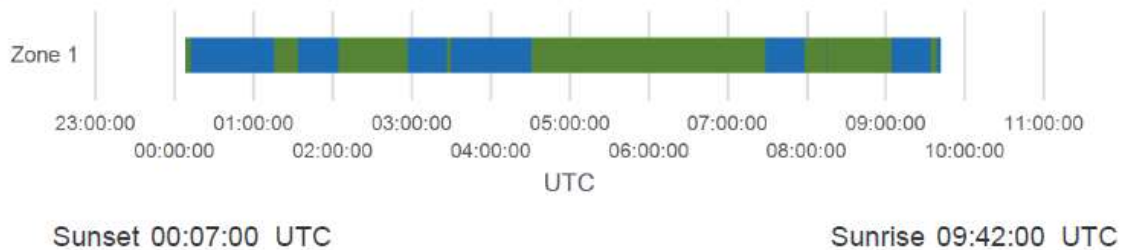
Timeframe

From: 2021/08/04 16:00:10 UTC
To: 2021/08/05 15:59:40 UTC

Mode Timestamp

Light control

Lights deactivated
 Lights activated



Percentage - Night, between sunset and sunrise

| Zone # | Lights activated | Lights deactivated |
|--------|------------------|--------------------|
| Zone 1 | 43.45 % | 56.55 % |

Daily report created at

2021/08/06 15:59:55 UTC

Current status



Locality Antrim
Day / Night Day
Mode Auto
Latitude 43.074417
Longitude -72.005597
Sunset 00:06:00
Sunrise 09:43:00

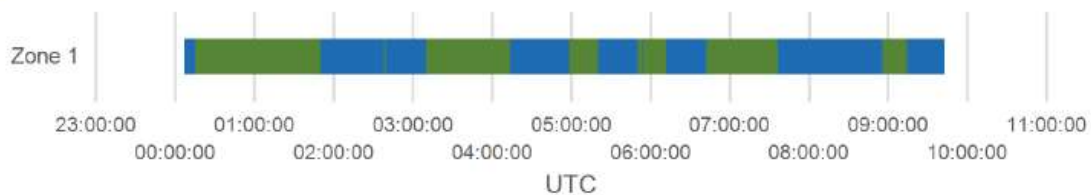
Timeframe

From: 2021/08/05 16:00:10 UTC
To: 2021/08/06 15:59:40 UTC

Mode Timestamp

Light control

 Lights deactivated
 Lights activated



Sunset 00:06:00 UTC

Sunrise 09:43:00 UTC

Percentage - Night, between sunset and sunrise

| Zone # | Lights activated | Lights deactivated |
|--------|------------------|--------------------|
| Zone 1 | 52.13 % | 47.87 % |

Daily report created at

2021/08/07 15:59:55 UTC

Current status



Locality Antrim
Day / Night Day
Mode Auto
Latitude 43.074417
Longitude -72.005597
Sunset 00:05:00
Sunrise 09:44:00

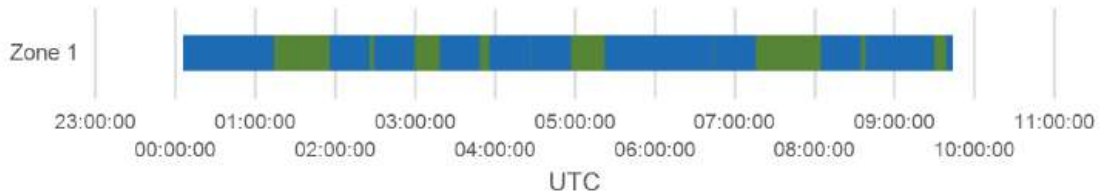
Timeframe

From: 2021/08/06 16:00:10 UTC
To: 2021/08/07 15:59:40 UTC

| Mode | Timestamp |
|------|-----------|
|------|-----------|

Light control

 Lights deactivated
 Lights activated



Sunset 00:05:00 UTC

Sunrise 09:44:00 UTC

Percentage - Night, between sunset and sunrise

| Zone # | Lights activated | Lights deactivated |
|--------|------------------|--------------------|
| Zone 1 | 72.47 % | 27.53 % |

Daily report created at

2021/08/08 15:59:55 UTC

Current status

Locality Antrim
Day / Night Day
Mode Auto
Latitude 43.074417
Longitude -72.005597
Sunset 00:03:00
Sunrise 09:45:00

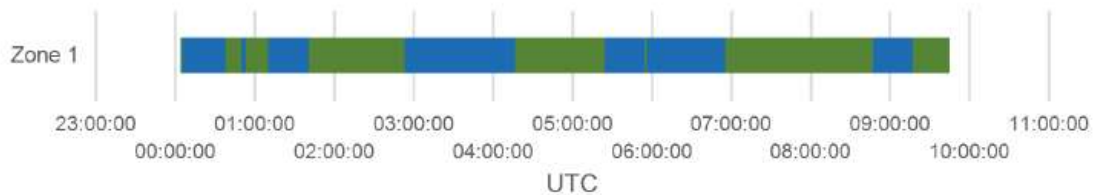
Timeframe

From: 2021/08/07 16:00:10 UTC
To: 2021/08/08 15:59:40 UTC

Mode Timestamp

Light control

Lights deactivated
 Lights activated



Sunset 00:03:00 UTC

Sunrise 09:45:00 UTC

Percentage - Night, between sunset and sunrise

| Zone # | Lights activated | Lights deactivated |
|--------|------------------|--------------------|
| Zone 1 | 46.41 % | 53.59 % |

Daily report created at

2021/08/09 15:59:55 UTC

Current status



Locality Antrim
Day / Night Day
Mode Auto
Latitude 43.074417
Longitude -72.005597
Sunset 00:02:00
Sunrise 09:46:00

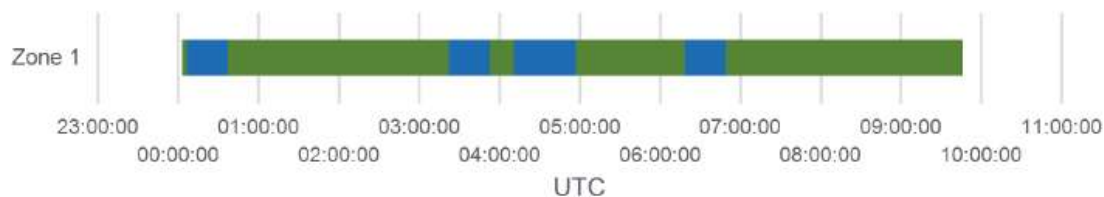
Timeframe

From: 2021/08/08 16:00:10 UTC
To: 2021/08/09 15:59:40 UTC

| Mode | Timestamp |
|------|-----------|
|------|-----------|

Light control

 Lights deactivated
 Lights activated



Sunset 00:02:00 UTC

Sunrise 09:46:00 UTC

Percentage - Night, between sunset and sunrise

| Zone # | Lights activated | Lights deactivated |
|--------|------------------|--------------------|
| Zone 1 | 23.56 % | 76.44 % |

Daily report created at

2021/08/10 15:59:55 UTC

Current status



Locality Antrim
Day / Night Day
Mode Auto
Latitude 43.074417
Longitude -72.005597
Sunset 00:01:00
Sunrise 09:47:00

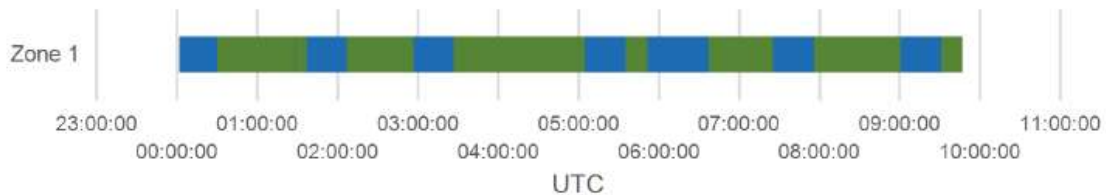
Timeframe

From: 2021/08/09 16:00:10 UTC
To: 2021/08/10 15:59:40 UTC

| Mode | Timestamp |
|------|-----------|
|------|-----------|

Light control

 Lights deactivated
 Lights activated



Sunset 00:01:00 UTC

Sunrise 09:47:00 UTC

Percentage - Night, between sunset and sunrise

| Zone # | Lights activated | Lights deactivated |
|--------|------------------|--------------------|
| Zone 1 | 38.60 % | 61.40 % |

Daily report created at

2021/08/11 15:59:55 UTC

Current status



Locality Antrim
Day / Night Day
Mode Auto
Latitude 43.074417
Longitude -72.005597
Sunset 23:59:00
Sunrise 09:49:00

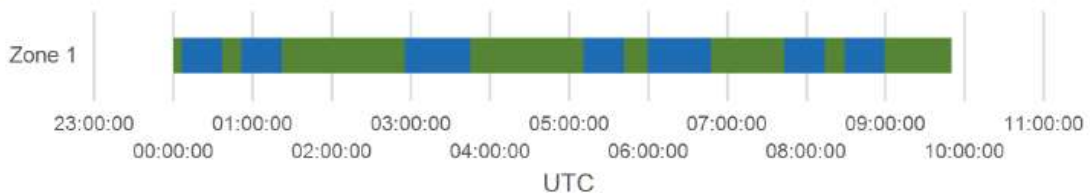
Timeframe

From: 2021/08/10 16:00:10 UTC
To: 2021/08/11 15:59:40 UTC

| Mode | Timestamp |
|------|-----------|
|------|-----------|

Light control

 Lights deactivated
 Lights activated



Sunset 23:59:00 UTC

Sunrise 09:49:00 UTC

Percentage - Night, between sunset and sunrise

| Zone # | Lights activated | Lights deactivated |
|--------|------------------|--------------------|
| Zone 1 | 42.30 % | 57.70 % |

Daily report created at

2021/08/12 15:59:55 UTC

Current status

Locality Antrim
Day / Night Day
Mode Auto
Latitude 43.074417
Longitude -72.005597
Sunset 23:58:00
Sunrise 09:50:00

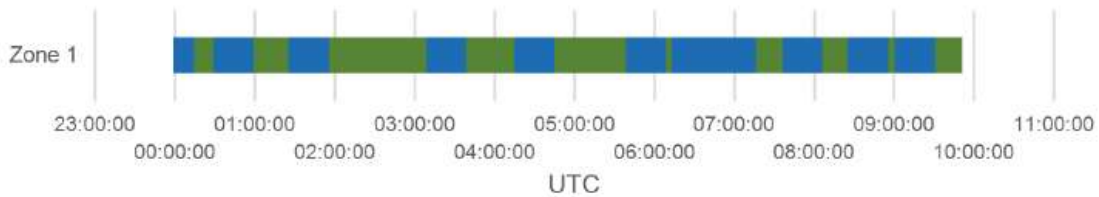
Timeframe

From: 2021/08/11 16:00:10 UTC
To: 2021/08/12 15:59:40 UTC

Mode Timestamp

Light control

Lights deactivated
 Lights activated



Sunset 23:58:00 UTC

Sunrise 09:50:00 UTC

Percentage - Night, between sunset and sunrise

| Zone # | Lights activated | Lights deactivated |
|--------|------------------|--------------------|
| Zone 1 | 54.32 % | 45.68 % |

Daily report created at

2021/08/13 15:59:55 UTC

Current status



Locality Antrim
Day / Night Day
Mode Auto
Latitude 43.074417
Longitude -72.005597
Sunset 23:56:00
Sunrise 09:51:00

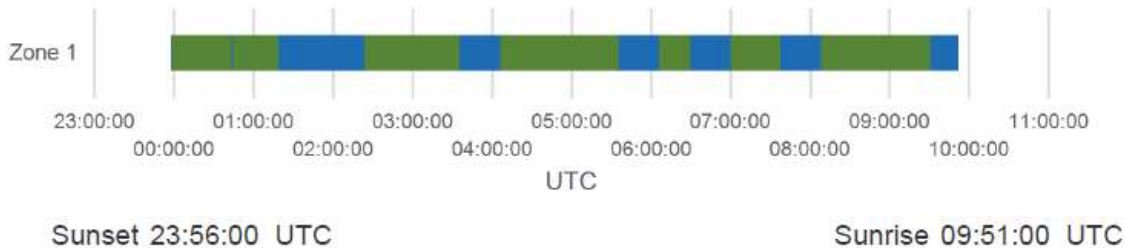
Timeframe

From: 2021/08/12 16:00:10 UTC
To: 2021/08/13 15:59:40 UTC

Mode Timestamp

Light control

 Lights deactivated
 Lights activated



Percentage - Night, between sunset and sunrise

| Zone # | Lights activated | Lights deactivated |
|--------|------------------|--------------------|
| Zone 1 | 35.14 % | 64.86 % |

Daily report created at

2021/08/14 15:59:56 UTC

Current status



Locality Antrim
Day / Night Day
Mode Auto
Latitude 43.074417
Longitude -72.005597
Sunset 23:55:00
Sunrise 09:52:00

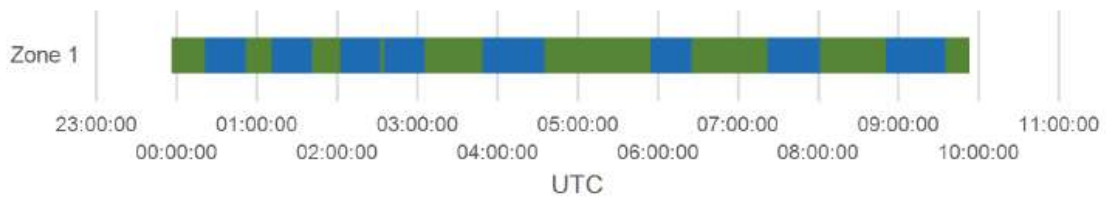
Timeframe

From: 2021/08/13 16:00:10 UTC
To: 2021/08/14 15:59:40 UTC

Mode Timestamp

Light control

 Lights deactivated
 Lights activated



Sunset 23:55:00 UTC

Sunrise 09:52:00 UTC

Percentage - Night, between sunset and sunrise

| Zone # | Lights activated | Lights deactivated |
|--------|------------------|--------------------|
| Zone 1 | 47.22 % | 52.78 % |

Daily report created at

2021/08/15 15:59:55 UTC

Current status



Locality Antrim
Day / Night Day
Mode Auto
Latitude 43.074417
Longitude -72.005597
Sunset 23:53:00
Sunrise 09:53:00

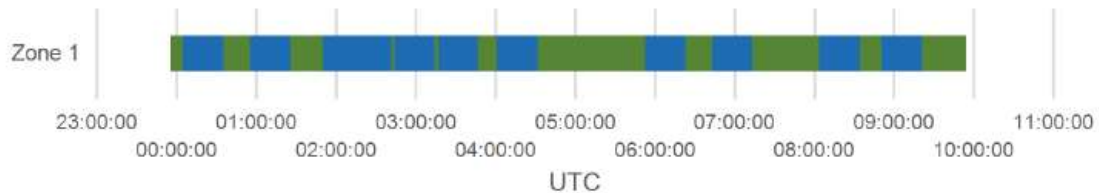
Timeframe

From: 2021/08/14 16:00:10 UTC
To: 2021/08/15 15:59:40 UTC

| Mode | Timestamp |
|------|-----------|
|------|-----------|

Light control

 Lights deactivated
 Lights activated



Percentage - Night, between sunset and sunrise

| Zone # | Lights activated | Lights deactivated |
|--------|------------------|--------------------|
| Zone 1 | 54.26 % | 45.74 % |

Daily report created at

2021/08/16 15:59:55 UTC

Current status



Locality Antrim
Day / Night Day
Mode Auto
Latitude 43.074417
Longitude -72.005597
Sunset 23:52:00
Sunrise 09:54:00

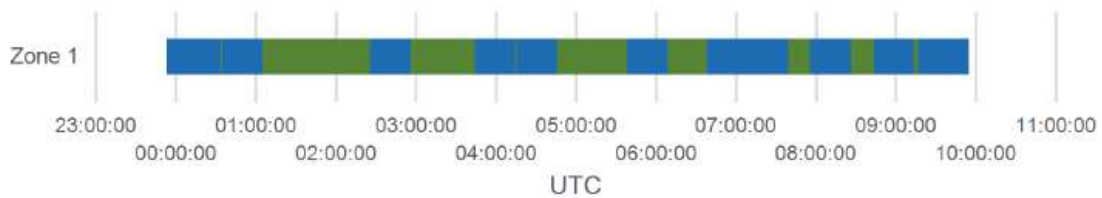
Timeframe

From: 2021/08/15 16:00:10 UTC
To: 2021/08/16 15:59:40 UTC

Mode Timestamp

Light control

 Lights deactivated
 Lights activated



Sunset 23:52:00 UTC

Sunrise 09:54:00 UTC

Percentage - Night, between sunset and sunrise

| Zone # | Lights activated | Lights deactivated |
|--------|------------------|--------------------|
| Zone 1 | 58.51 % | 41.49 % |

Daily report created at

2021/08/17 15:59:55 UTC

Current status

Locality Antrim
Day / Night Day
Mode Auto
Latitude 43.074417
Longitude -72.005597
Sunset 23:50:00
Sunrise 09:55:00



Timeframe

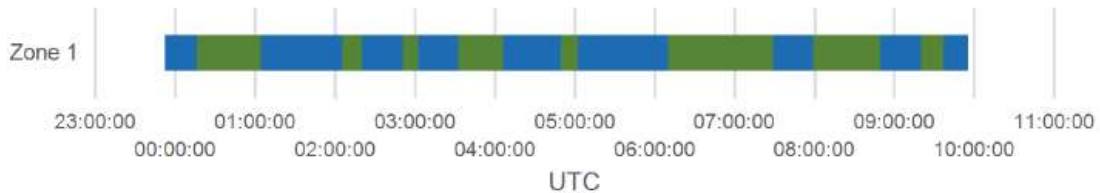
From: 2021/08/16 16:00:10 UTC

To: 2021/08/17 15:59:40 UTC

Mode Timestamp

Light control

 Lights deactivated
 Lights activated



Sunset 23:50:00 UTC

Sunrise 09:55:00 UTC

Percentage - Night, between sunset and sunrise

| Zone # | Lights activated | Lights deactivated |
|--------|------------------|--------------------|
| Zone 1 | 55.75 % | 44.25 % |

Daily report created at

2021/08/18 15:59:55 UTC

Current status



Locality Antrim
Day / Night Day
Mode Auto
Latitude 43.074417
Longitude -72.005597
Sunset 23:49:00
Sunrise 09:56:00

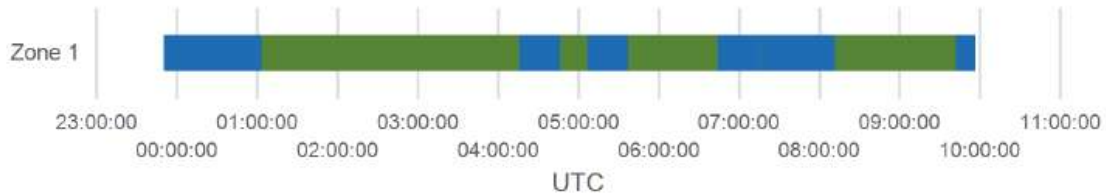
Timeframe

From: 2021/08/17 16:00:10 UTC
To: 2021/08/18 15:59:40 UTC

Mode Timestamp

Light control

 Lights deactivated
 Lights activated



Sunset 23:49:00 UTC

Sunrise 09:56:00 UTC

Percentage - Night, between sunset and sunrise

| Zone # | Lights activated | Lights deactivated |
|--------|------------------|--------------------|
| Zone 1 | 38.80 % | 61.20 % |

Daily report created at

2021/08/19 15:59:55 UTC

Current status

Locality Antrim
Day / Night Day
Mode Auto
Latitude 43.074417
Longitude -72.005597
Sunset 23:47:00
Sunrise 09:57:00

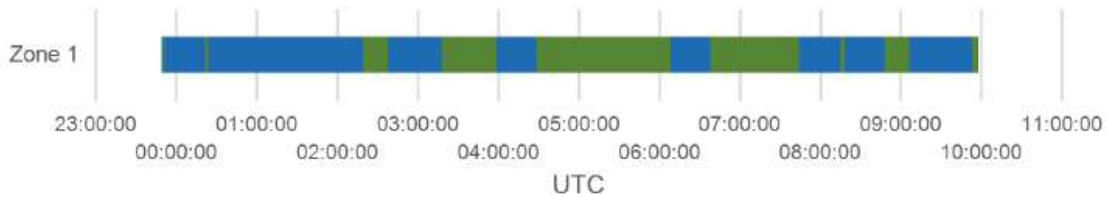
Timeframe

From: 2021/08/18 16:00:10 UTC
To: 2021/08/19 15:59:40 UTC

Mode Timestamp

Light control

Lights deactivated
 Lights activated



Sunset 23:47:00 UTC

Sunrise 09:57:00 UTC

Percentage - Night, between sunset and sunrise

| Zone # | Lights activated | Lights deactivated |
|--------|------------------|--------------------|
| Zone 1 | 58.26 % | 41.74 % |

Daily report created at

2021/08/20 15:59:55 UTC

Current status



Locality Antrim
Day / Night Day
Mode Auto
Latitude 43.074417
Longitude -72.005597
Sunset 23:46:00
Sunrise 09:59:00

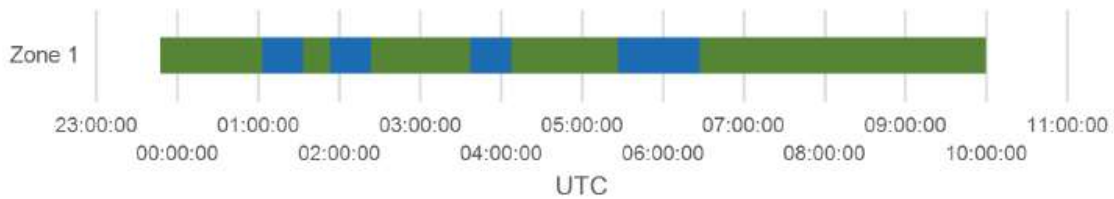
Timeframe

From: 2021/08/19 16:00:10 UTC
To: 2021/08/20 15:59:40 UTC

Mode Timestamp

Light control

 Lights deactivated
 Lights activated



Sunset 23:46:00 UTC

Sunrise 09:59:00 UTC

Percentage - Night, between sunset and sunrise

| Zone # | Lights activated | Lights deactivated |
|--------|------------------|--------------------|
| Zone 1 | 24.86 % | 75.14 % |

Daily report created at

2021/08/21 15:59:55 UTC

Current status

Locality Antrim
Day / Night Day
Mode Auto
Latitude 43.074417
Longitude -72.005597
Sunset 23:44:00
Sunrise 10:00:00

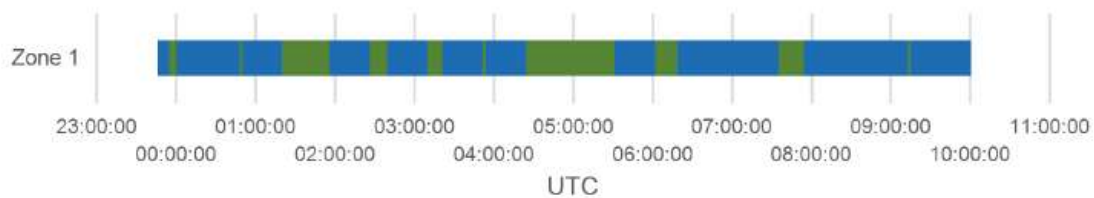
Timeframe

From: 2021/08/20 16:00:10 UTC
To: 2021/08/21 15:59:40 UTC

Mode Timestamp

Light control

Lights deactivated
 Lights activated



Sunset 23:44:00 UTC

Sunrise 10:00:00 UTC

Percentage - Night, between sunset and sunrise

| Zone # | Lights activated | Lights deactivated |
|--------|------------------|--------------------|
| Zone 1 | 71.55 % | 28.45 % |

Daily report created at

2021/08/22 15:59:55 UTC

Current status



Locality Antrim
Day / Night Day
Mode Auto
Latitude 43.074417
Longitude -72.005597
Sunset 23:42:00
Sunrise 10:01:00

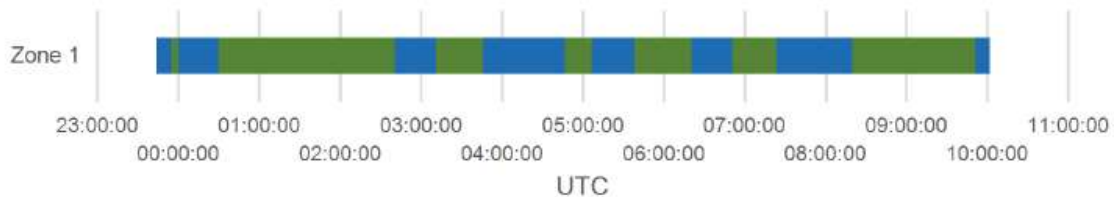
Timeframe

From: 2021/08/21 16:00:10 UTC
To: 2021/08/22 15:59:40 UTC

| Mode | Timestamp |
|------|-----------|
|------|-----------|

Light control

 Lights deactivated
 Lights activated



Sunset 23:42:00 UTC

Sunrise 10:01:00 UTC

Percentage - Night, between sunset and sunrise

| Zone # | Lights activated | Lights deactivated |
|--------|------------------|--------------------|
| Zone 1 | 42.32 % | 57.68 % |

Daily report created at

2021/08/23 15:59:55 UTC

Current status



Locality Antrim
Day / Night Day
Mode Auto
Latitude 43.074417
Longitude -72.005597
Sunset 23:41:00
Sunrise 10:02:00

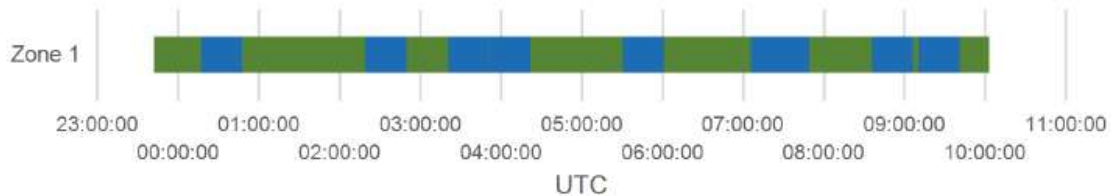
Timeframe

From: 2021/08/22 16:00:10 UTC
To: 2021/08/23 15:59:40 UTC

Mode Timestamp

Light control

 Lights deactivated
 Lights activated



Sunset 23:41:00 UTC

Sunrise 10:02:00 UTC

Percentage - Night, between sunset and sunrise

| Zone # | Lights activated | Lights deactivated |
|--------|------------------|--------------------|
| Zone 1 | 41.16 % | 58.84 % |

Daily report created at

2021/08/24 15:59:56 UTC

Current status

Locality Antrim
Day / Night Day
Mode Auto
Latitude 43.074417
Longitude -72.005597
Sunset 23:39:00
Sunrise 10:03:00


Timeframe

From: 2021/08/23 16:00:10 UTC
To: 2021/08/24 15:59:40 UTC

Mode Timestamp

Light control

Lights deactivated
 Lights activated



Sunset 23:39:00 UTC

Sunrise 10:03:00 UTC

Percentage - Night, between sunset and sunrise

| Zone # | Lights activated | Lights deactivated |
|--------|------------------|--------------------|
| Zone 1 | 31.90 % | 68.10 % |

Daily report created at

2021/08/25 15:59:55 UTC

Current status



Locality Antrim
Day / Night Day
Mode Auto
Latitude 43.074417
Longitude -72.005597
Sunset 23:37:00
Sunrise 10:04:00

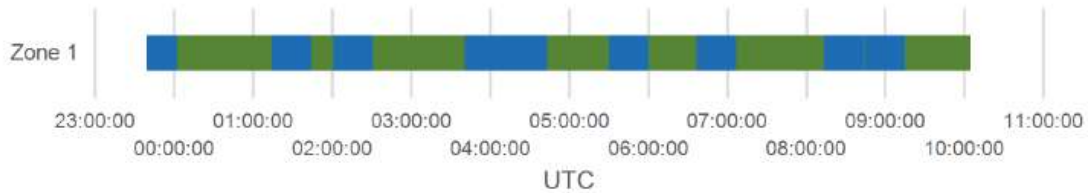
Timeframe

From: 2021/08/24 16:00:10 UTC
To: 2021/08/25 15:59:40 UTC

Mode Timestamp

Light control

 Lights deactivated
 Lights activated



Sunset 23:37:00 UTC

Sunrise 10:04:00 UTC

Percentage - Night, between sunset and sunrise

| Zone # | Lights activated | Lights deactivated |
|--------|------------------|--------------------|
| Zone 1 | 42.66 % | 57.34 % |

Daily report created at

2021/08/26 15:59:55 UTC

Current status



Locality Antrim
Day / Night Day
Mode Auto
Latitude 43.074417
Longitude -72.005597
Sunset 23:36:00
Sunrise 10:05:00

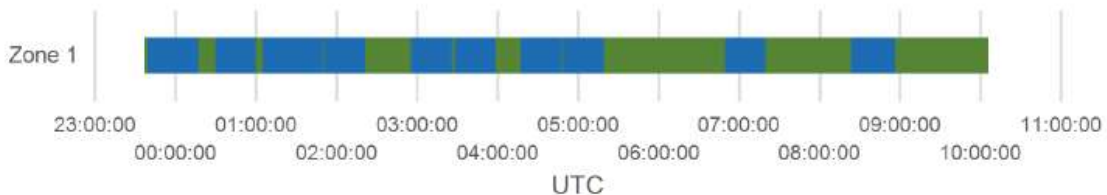
Timeframe

From: 2021/08/25 16:00:10 UTC
To: 2021/08/26 15:59:40 UTC

Mode Timestamp

Light control

 Lights deactivated
 Lights activated



Sunset 23:36:00 UTC

Sunrise 10:05:00 UTC

Percentage - Night, between sunset and sunrise

| Zone # | Lights activated | Lights deactivated |
|--------|------------------|--------------------|
| Zone 1 | 52.20 % | 47.80 % |

Daily report created at

2021/08/27 15:59:55 UTC

Current status

Locality Antrim
Day / Night Day
Mode Auto
Latitude 43.074417
Longitude -72.005597
Sunset 23:34:00
Sunrise 10:06:00

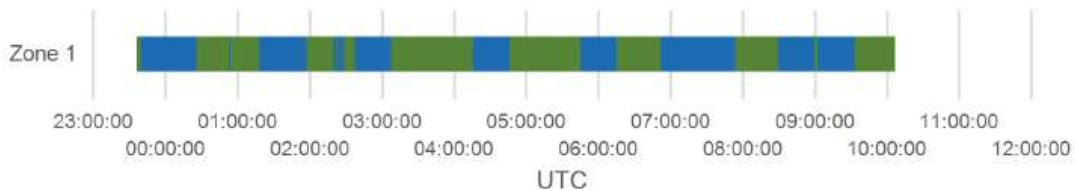
Timeframe

From: 2021/08/26 16:00:10 UTC
To: 2021/08/27 15:59:40 UTC

Mode Timestamp

Light control

■ Lights deactivated
■ Lights activated



Sunset 23:34:00 UTC

Sunrise 10:06:00 UTC

Percentage - Night, between sunset and sunrise

| Zone # | Lights activated | Lights deactivated |
|--------|------------------|--------------------|
| Zone 1 | 48.78 % | 51.22 % |

Daily report created at

2021/08/28 15:59:55 UTC

Current status

Locality Antrim
Day / Night Day
Mode Auto
Latitude 43.074417
Longitude -72.005597
Sunset 23:32:00
Sunrise 10:07:00

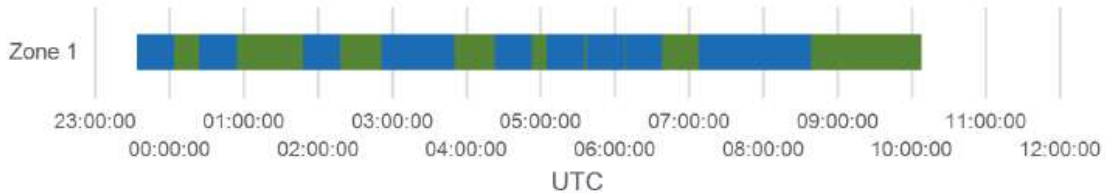
Timeframe

From: 2021/08/27 16:00:10 UTC
To: 2021/08/28 15:59:40 UTC

Mode Timestamp

Light control

■ Lights deactivated
■ Lights activated



Sunset 23:32:00 UTC

Sunrise 10:07:00 UTC

Percentage - Night, between sunset and sunrise

| Zone # | Lights activated | Lights deactivated |
|--------|------------------|--------------------|
| Zone 1 | 56.87 % | 43.13 % |

Daily report created at

2021/08/29 15:59:55 UTC

Current status

Locality Antrim
Day / Night Day
Mode Auto
Latitude 43.074417
Longitude -72.005597
Sunset 23:31:00
Sunrise 10:09:00

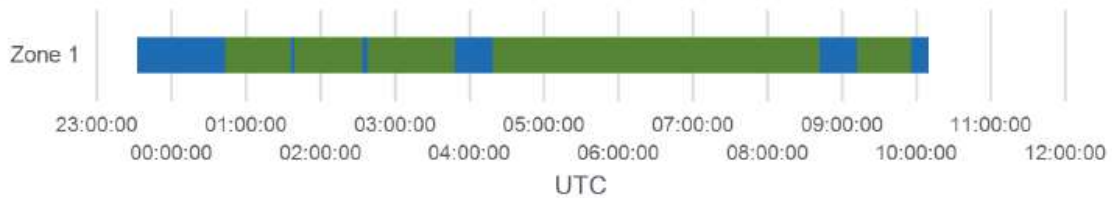
Timeframe

From: 2021/08/28 16:00:10 UTC
To: 2021/08/29 15:59:40 UTC

Mode Timestamp

Light control

Lights deactivated
 Lights activated



Sunset 23:31:00 UTC

Sunrise 10:09:00 UTC

Percentage - Night, between sunset and sunrise

| Zone # | Lights activated | Lights deactivated |
|--------|------------------|--------------------|
| Zone 1 | 24.08 % | 75.92 % |

Daily report created at

2021/08/30 15:59:55 UTC

Current status

Locality Antrim
Day / Night Day
Mode Auto
Latitude 43.074417
Longitude -72.005597
Sunset 23:29:00
Sunrise 10:10:00

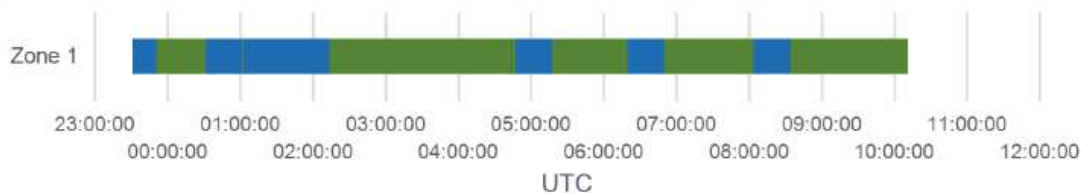
Timeframe

From: 2021/08/29 16:00:10 UTC
To: 2021/08/30 15:59:40 UTC

Mode Timestamp

Light control

Lights deactivated
 Lights activated



Sunset 23:29:00 UTC

Sunrise 10:10:00 UTC

Percentage - Night, between sunset and sunrise

| Zone # | Lights activated | Lights deactivated |
|--------|------------------|--------------------|
| Zone 1 | 33.04 % | 66.96 % |

Daily report created at

2021/08/31 15:59:55 UTC

Current status

Locality Antrim
Day / Night Day
Mode Auto
Latitude 43.074417
Longitude -72.005597
Sunset 23:27:00
Sunrise 10:11:00

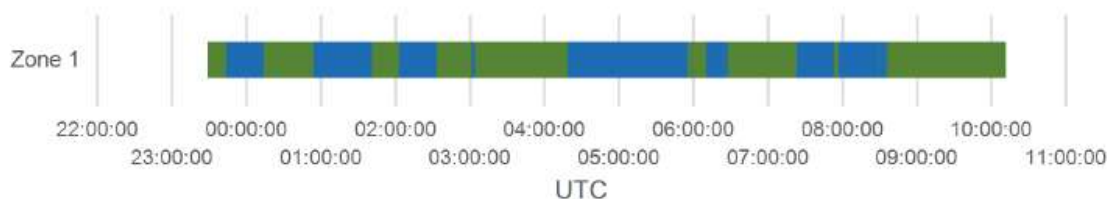
Timeframe

From: 2021/08/30 16:00:10 UTC
To: 2021/08/31 15:59:40 UTC

Mode Timestamp

Light control

Lights deactivated
 Lights activated



Sunset 23:27:00 UTC

Sunrise 10:11:00 UTC

Percentage - Night, between sunset and sunrise

| Zone # | Lights activated | Lights deactivated |
|--------|------------------|--------------------|
| Zone 1 | 45.57 % | 54.43 % |

Daily report created at

2021/09/01 15:59:55 UTC

Current status



Locality Antrim
Day / Night Day
Mode Auto
Latitude 43.074417
Longitude -72.005597
Sunset 23:25:00
Sunrise 10:12:00

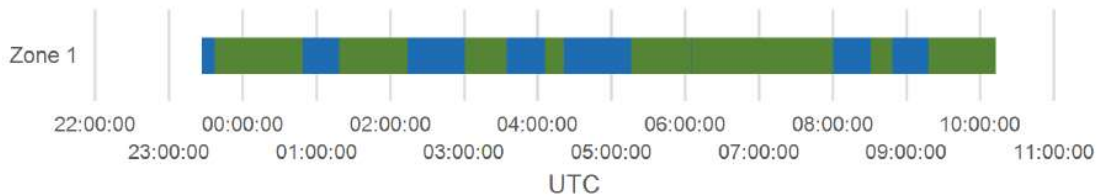
Timeframe

From: 2021/08/31 16:00:10 UTC
To: 2021/09/01 15:59:40 UTC

Mode Timestamp

Light control

 Lights deactivated
 Lights activated



Sunset 23:25:00 UTC

Sunrise 10:12:00 UTC

Percentage - Night, between sunset and sunrise

| Zone # | Lights activated | Lights deactivated |
|--------|------------------|--------------------|
| Zone 1 | 36.02 % | 63.98 % |



TransAlta Corporation

Box 1900, Station "M"
110 - 12th Avenue SW
Calgary, Alberta
T2P 2M1

T (403) 267-7110
www.transalta.com

**Antrim Wind Energy – Aviation Detection Lighting System (ADLS) Activity
August, 2021**

| Period Beginning | Sunset (UTC) | Period Ending | Sunrise (UTC) | Duration of Night | Lights Activated Percentage | Lights Deactivated Percentage | Total % | Lights Activated Time | Lights Deactivated Time |
|------------------|--------------|------------------|---------------|-------------------|-----------------------------|-------------------------------|---------|-----------------------|-------------------------|
| 2021/08/01 0:12 | 0:12:00 | 2021/08/01 9:38 | 9:38:00 | 9:26:00 | 44.89% | 55.11% | 100.00% | 4:14:05 | 5:11:55 |
| 2021/08/02 0:11 | 0:11:00 | 2021/08/02 9:39 | 9:39:00 | 9:28:00 | 19.68% | 80.32% | 100.00% | 1:51:47 | 7:36:13 |
| 2021/08/03 0:10 | 0:10:00 | 2021/08/03 9:40 | 9:40:00 | 9:30:00 | 36.06% | 63.94% | 100.00% | 3:25:33 | 6:04:27 |
| 2021/08/04 0:08 | 0:08:00 | 2021/08/04 9:41 | 9:41:00 | 9:33:00 | 34.63% | 65.37% | 100.00% | 3:18:26 | 6:14:34 |
| 2021/08/05 0:07 | 0:07:00 | 2021/08/05 9:42 | 9:42:00 | 9:35:00 | 43.45% | 56.55% | 100.00% | 4:09:50 | 5:25:10 |
| 2021/08/06 0:06 | 0:06:00 | 2021/08/06 9:43 | 9:43:00 | 9:37:00 | 52.13% | 47.87% | 100.00% | 5:00:47 | 4:36:13 |
| 2021/08/07 0:05 | 0:05:00 | 2021/08/07 9:44 | 9:44:00 | 9:39:00 | 72.47% | 27.53% | 100.00% | 6:59:36 | 2:39:24 |
| 2021/08/08 0:03 | 0:03:00 | 2021/08/08 9:45 | 9:45:00 | 9:42:00 | 46.41% | 53.59% | 100.00% | 4:30:06 | 5:11:54 |
| 2021/08/09 0:02 | 0:02:00 | 2021/08/09 9:46 | 9:46:00 | 9:44:00 | 23.56% | 76.44% | 100.00% | 2:17:35 | 7:26:25 |
| 2021/08/10 0:01 | 0:01:00 | 2021/08/10 9:47 | 9:47:00 | 9:46:00 | 38.60% | 61.40% | 100.00% | 3:46:12 | 5:59:48 |
| 2021/08/10 23:59 | 23:59:00 | 2021/08/11 9:49 | 9:49:00 | 9:50:00 | 42.30% | 57.70% | 100.00% | 4:09:34 | 5:40:26 |
| 2021/08/11 23:58 | 23:58:00 | 2021/08/12 9:50 | 9:50:00 | 9:52:00 | 54.32% | 45.68% | 100.00% | 5:21:34 | 4:30:26 |
| 2021/08/12 23:56 | 23:56:00 | 2021/08/13 9:51 | 9:51:00 | 9:55:00 | 35.14% | 64.86% | 100.00% | 3:29:05 | 6:25:55 |
| 2021/08/13 23:55 | 23:55:00 | 2021/08/14 9:52 | 9:52:00 | 9:57:00 | 47.22% | 52.78% | 100.00% | 4:41:54 | 5:15:06 |
| 2021/08/14 23:53 | 23:53:00 | 2021/08/15 9:53 | 9:53:00 | 10:00:00 | 54.26% | 45.74% | 100.00% | 5:25:34 | 4:34:26 |
| 2021/08/15 23:52 | 23:52:00 | 2021/08/16 9:54 | 9:54:00 | 10:02:00 | 58.51% | 41.49% | 100.00% | 5:52:14 | 4:09:46 |
| 2021/08/16 23:50 | 23:50:00 | 2021/08/17 9:55 | 9:55:00 | 10:05:00 | 55.75% | 44.25% | 100.00% | 5:37:17 | 4:27:43 |
| 2021/08/17 23:49 | 23:49:00 | 2021/08/18 9:56 | 9:56:00 | 10:07:00 | 38.80% | 61.20% | 100.00% | 3:55:31 | 6:11:29 |
| 2021/08/18 23:47 | 23:47:00 | 2021/08/19 9:57 | 9:57:00 | 10:10:00 | 58.26% | 41.74% | 100.00% | 5:55:23 | 4:14:37 |
| 2021/08/19 23:46 | 23:45:00 | 2021/08/20 9:59 | 9:59:00 | 10:13:00 | 24.86% | 75.14% | 100.00% | 2:32:24 | 7:40:36 |
| 2021/08/20 23:44 | 23:44:00 | 2021/08/21 10:00 | 10:00:00 | 10:16:00 | 71.55% | 28.45% | 100.00% | 7:20:45 | 2:55:15 |
| 2021/08/21 23:42 | 23:42:00 | 2021/08/22 10:01 | 10:01:00 | 10:19:00 | 42.32% | 57.68% | 100.00% | 4:21:58 | 5:57:02 |
| 2021/08/22 23:41 | 23:41:00 | 2021/08/23 10:02 | 10:02:00 | 10:21:00 | 41.16% | 58.84% | 100.00% | 4:15:36 | 6:05:24 |
| 2021/08/23 23:39 | 23:39:00 | 2021/08/24 10:03 | 10:03:00 | 10:24:00 | 31.90% | 68.10% | 100.00% | 3:19:03 | 7:04:57 |
| 2021/08/24 23:37 | 23:37:00 | 2021/08/25 10:04 | 10:04:00 | 10:27:00 | 42.66% | 57.34% | 100.00% | 4:27:29 | 5:59:31 |
| 2021/08/25 23:36 | 23:36:00 | 2021/08/26 10:05 | 10:05:00 | 10:29:00 | 52.20% | 47.80% | 100.00% | 5:28:20 | 5:00:40 |
| 2021/08/26 23:34 | 23:34:00 | 2021/08/27 10:06 | 10:06:00 | 10:32:00 | 48.78% | 51.22% | 100.00% | 5:08:17 | 5:23:43 |
| 2021/08/27 23:32 | 23:32:00 | 2021/08/28 10:07 | 10:07:00 | 10:35:00 | 56.87% | 43.13% | 100.00% | 6:01:07 | 4:33:53 |
| 2021/08/28 23:31 | 23:31:00 | 2021/08/29 10:09 | 10:09:00 | 10:38:00 | 24.08% | 75.92% | 100.00% | 2:33:38 | 8:04:22 |
| 2021/08/29 23:29 | 23:29:00 | 2021/08/30 10:10 | 10:10:00 | 10:41:00 | 33.04% | 66.96% | 100.00% | 3:31:47 | 7:09:13 |
| 2021/08/30 23:27 | 23:27:00 | 2021/08/31 10:11 | 10:11:00 | 10:44:00 | 45.57% | 54.43% | 100.00% | 4:53:28 | 5:50:32 |
| 2021/08/31 23:25 | 23:25:00 | 2021/09/01 10:12 | 10:12:00 | 10:47:00 | 36.02% | 63.98% | 100.00% | 3:53:03 | 6:53:57 |
| | | | | | | | | | |
| | | | | Average | 43.98% | 56.02% | | 4:25:54 | 5:38:36 |
| | | | | Median | 43.06% | 56.95% | | 4:18:47 | 5:45:29 |
| | | | | Min | 19.68% | 27.53% | | 1:51:47 | 2:39:24 |
| | | | | Max | 72.47% | 80.32% | | 7:20:45 | 8:04:22 |